NOAA FISHERIES

COASTAL MULTISPECIES PLAN

VOLUME V: APPENDICES

OCTOBER 2016



Russian River Estuary, Jenner, California. *Courtesy: Josh Fuller, NMFS*

LIST OF APPENDICES

Appendix A	Marine and Large Estuarine Environments
Appendix B	Climate Change
Appendix C	Biological Viability Report, Spence *et al.* 2008 and Spence *et al.* 2012
Appendix D	Conservation Action Planning and Rapid Assessment Protocols
Appendix E	Description of Attributes in Data Tables Produced in the Stream Summary Application
Appendix F	Cost Development Protocols and ESU/DPS and Population Recovery Action Cost Estimates
Appendix G	Intrinsic Potential Updates
Appendix H	Prioritization of Populations for Restoration and Focus

NOAA FISHERIES

COASTAL MULTISPECIES PLAN

APPENDIX A: MARINE AND LARGE ESTUARINE ENVIRONMENTS

2016

A view of San Francisco Bay, *Courtesy: Wikimedia Commons; Ktchn,* 2006

TABLE OF CONTENTS

Chinook Salmon and Steelhead in the Marine Environment 1

Current Conditions - Marine 2

Prey Quantity and Quality 3

El Niño 4

Pacific Decadal Oscillation 5

Copepod Biodiversity 6

Population size 7

Genetic and life history diversity 7

Threats - Marine 9

Fisheries 9

Direct mortality in Chinook salmon fisheries 10

Indirect mortality from catch and release of undersized Chinook salmon 11

Bycatch in federal non-salmon fisheries 12

Transportation 13

Habitat Modification 14

Harvest of kelp from near shore marine areas 14

Wave energy generation 14

Invasive species 15

Disease, Predation, and Competition 16

Predation 16

Management of salmonid prey and competitors 17

Noise in the Marine Environment 18

High Intensity Sources 18

Increased Background Noise 19

Marine Aquaculture 21

Recovery Strategies for Salmonids in Marine Habitats 22
Marine Protected Areas 23
Chinook Salmon and Steelhead in Large Estuaries 23
San Francisco Bay 28
Current Conditions - San Francisco Bay 30
Estuarine Viability 30
Habitat Modification 31
Residential and Commercial Development 32
Timing and Extent of Freshwater Inflow 32
Water Quality 33
Impediments to Migration 34
Threats - San Francisco Bay 34
Habitat Modification 34
Habitat Modification: Invasive Species 35
Habitat Modification: Climate Change and Sea Level Rise 35
Habitat Modification: Urbanization 36
Habitat Modification: Water Quality 37
Disease, Predation and Competition 38
Transportation 38
Transportation: Dredging 38
Transportation: Noise 39
Transportation: Shipping 39
Aquaculture 39
Water Diversion and Impoundment 40
Recovery Strategies for CCC Steelhead in San Francisco Bay 40
Estuarine Viability: Improve Survival 41

Habitat Modification: Improve Habitat Complexity and Implement Actions to Reduce Impacts of Urbanization 41
Timing and Extent of Freshwater Inflow 42
Habitat Modification: Manage Invasive Species, Climate Change, Urbanization and Water Quality to Prevent Adverse Effects 42
Disease, Predation and Competition: Manage Invasive Species 43
Transportation: Limit Dredging, Reduce Impacts of Noise and Shipping 43
Humboldt Bay 43
Current Conditions - Humboldt Bay 45
Estuarine Viability 45
Habitat Modification 45
Residential and Commercial Development 46
Timing and Extent of Freshwater Inflow 47
Water Quality 47
Impediments to Migration 48
Threats - Humboldt Bay 49
Habitat Modification 49
Habitat Modification: Invasive Species 50
Habitat Modification: Climate Change and Sea Level Rise 50
Habitat Modification: Water Quality 52
Disease, Predation and Competition 52
Transportation 52
Transportation: Dredging 52
Noise 53
Transportation: Shipping 53
Aquaculture 53
Water Diversion and Impoundment 54

Recovery Strategies for CC Chinook and NC Steelhead in Humboldt Bay 54

Literature Cited 57

CHINOOK SALMON AND STEELHEAD IN THE MARINE ENVIRONMENT

Because adult Chinook salmon and steelhead spend the majority of their lives at sea, evaluating marine distribution and associated current conditions and threats is a necessary component for recovery planning. For the California Coastal (CC) Chinook salmon Evolutionarily Significant Unit (ESU) and Central California Coast (CCC) and Northern California (NC) steelhead Distinct Population Segments (DPSs) this evaluation is challenging because information regarding the migration patterns and ecology of salmonids in the marine environment is primarily focused on commercial (non-listed) fisheries.

CC Chinook salmon originate in coastal watersheds from south of the Klamath River (exclusive) to the Russian River (inclusive) (70 FR 37160). Along the Pacific coast of North America, Chinook salmon are typically encountered along the continental shelf in the broad region of coast where they originated (Quinn 2005). Based on coded wire tag (CWT) recoveries and genetic stock identification (GSI) in ocean fisheries, marine distribution of CC Chinook salmon is spatially centered between the marine distributions of Klamath River fall-run Chinook salmon (KRFC) and Central Valley fall-run Chinook salmon (CVFR) (Weitkamp 2010; O'Farrell *et al.* 2012). KRFC marine distribution is generally between Point Arena in northern California and Cape Falcon in Oregon (CDFG 2001). Satterthwaite *et al.* (2014) found CC Chinook salmon were most commonly encountered in coastal areas around Fort Bragg during August and September of 2010 and August of 2011 but generally followed the same distribution of KRFC during other sampling periods.

CCC steelhead originate in coastal watersheds from the Russian River (inclusive) to Aptos Creek (inclusive), including tributaries of the San Francisco and San Pablo Bays eastward to Chipps Island (50 CFR 223.102(e)). NC steelhead originate in coastal watersheds from Redwood Creek (inclusive) to the Gualala River (inclusive) (50 CFR 223.102(e)). Bycatch of steelhead in commercial and recreational fisheries off the California coast is extremely rare and information regarding their marine distribution is limited. The marine range of steelhead originating in California may not extend as far west into the Pacific Ocean as steelhead originating north of the

Columbia River Basin (Burgner *et al.* 1992). In general, however, marine distribution of steelhead may still be much broader than Chinook salmon (Quinn 2005).

In summary, CC Chinook salmon are encountered in marine waters along the broad region of coast where they originated or from the Southern Oregon Coast through the Central California Coast (Satterthwaite *et al.* 2014). This latitudinal marine distribution pattern holds true for coho salmon (Weitkamp and Neely 2002) and presumably other anadromous salmonids that utilize the California Current ecosystem, such as CCC and NC steelhead. Therefore, CCC and NC steelhead are likely to range from the Southern Oregon Coast through the Central California Coast, and possibly further north and offshore than Chinook salmon from similar areas of origin.

Two general lifestages of Chinook salmon and steelhead occupy the marine environment; juveniles and adults. Juvenile Chinook salmon are typically located closer to shore than adults. There is overlap, however, in marine habitat used by juvenile and adult lifestages as adult Chinook salmon stage in nearshore areas before entering freshwater to spawn. At times, adult and juvenile steelhead may also occupy the same habitat in the marine environment. Juvenile steelhead may rapidly move offshore after entering the ocean, or remain close to shore (*e.g.* 'half-pounders') for their entire ocean residency (Quinn 2005). Furthermore, adult steelhead may pass through or stage in nearshore areas both during migration to freshwater spawning habitats and, in some cases, following ocean reentry after spawning. Therefore, in the following discussion, current conditions and threats specific to lifestage will be identified where appropriate.

CURRENT CONDITIONS - MARINE

In this section, "current conditions" pertain to existing habitat and population conditions that affect CC Chinook salmon and CCC and NC steelhead marine survival. Important conditions affecting CC Chinook salmon and CCC and NC steelhead include: (1) quantity and/or quality of prey; (2) reduced population size; and (3) reduced genetic and life history diversity. Ocean conditions and associated prey quantity and quality are believed to have a large influence on juvenile and adult salmonid survival (Peterson *et al.* 2014). The following is a more thorough

discussion of current conditions affecting CC Chinook salmon and CCC and NC steelhead in the marine environment.

PREY QUANTITY AND QUALITY

Oceanographic conditions (*e.g.,* upwelling, sea-surface temperatures, El Nino, Pacific Decadal Oscillation, *etc*.) are major factors influencing coastal productivity and salmonid prey quantity and quality in the marine environment (Peterson *et al*. 2014). The location, timing, and strength of coastal upwelling events are important factors that influence the availability and type of prey for salmonid species.[1] Coastal upwelling typically occurs off the U.S. West Coast during spring and summer months, and involves the wind-driven transport of cooler, more saline, and nutrient-rich waters from deeper depths to the surface and toward shore. Transport of this nutrient-rich water upward to the photic zone near the surface triggers the formation of large phytoplankton blooms. Phytoplankton (diatoms, dinoflagellates, etc.) form the base of the marine food chain and are eaten by zooplankton (copepods, fish larvae, etc.); zooplankton, in turn, are preyed upon heavily by forage fish species (anchovy, smelt, herring, etc.) and juvenile salmonids.

Many studies have shown that the strength and timing of upwelling events affects salmonid survival by influencing the overall abundance and spatial distribution of plankton within the nearshore marine environment. For example, Gunsolus (1978) and Nickelson (1986) correlated salmonid marine survival with the strength and/or timing of marine upwelling. Additionally, Cury and Roy (1989) demonstrated a relationship between upwelling and recruitment of several pelagic forage fishes in the Pacific Ocean.

Sea surface temperatures, upwelling and chlorophyll levels can be used to help predict future forage species abundance, and corollary salmonid production (CDFW 2014). For example, Pacific herring recruitment in the Bering Sea and northeast Pacific was accurately forecasted based on the air and sea surface temperatures when spawning occurred (Williams and Quinn II 2000), and

[1] A description of upwelling along the coastal Pacific Northwest region and the California Current marine ecosystem is provided in more detail in Peterson *et al.* (2014).

many Pacific herring also starved during a winter of low zooplankton abundance in Prince William Sound, Alaska (Cooney *et al.* 2001). Juvenile Chinook salmon and steelhead primarily feed on pelagic marine invertebrates, whose production is also dependent on upwelling levels, and transition to larger prey (predominantly forage fish) as they increase in size (Moyle 2002). In short, coastal upwelling can produce optimal conditions for juvenile and adult salmonid growth and survival, largely through food chain effects from phytoplankton to forage fish.

EL NIÑO

El Niño Southern Oscillation (hereafter "El Nino") is a semi-periodic climatic event that can create warm, nutrient-poor ocean conditions unfavorable for salmonid growth and survival in California's nearshore marine environment.[2] An El Nino event is generated by atmospheric conditions in equatorial waters, and generally results in warm, nutrient-poor water transported from equatorial waters north along the western coasts of Central America, Mexico, and the United States. Depending on the strength of the El Nino event, California's nearshore marine environment typically experiences an increase in sea surface temperatures, substantial reductions in coastal upwelling, and temporary northward migrations of tropical and subtropical marine species into the marine waters off California that normally exhibit temperate oceanic conditions. Since the early 1980s, the California Current has experienced an increased frequency of El Niño events, with large El Niño events occurring every 5-6 years: 1976-77, 1982-83, 1986-87, 1991-92, 1997-98, 2002-03,2009-10 and in 2015-16. A higher frequency of El Niño events appears to be a characteristic of the extended periods of warm ocean conditions. These conditions can be associated with reduced salmonid prey quantity and quality in the marine environment, negatively affecting salmonid populations. For example, the 1982-83 El Niño resulted in decreased adult salmonid survival and was correlated with the lowest average size of coho and Chinook salmon in Oregon's commercial fisheries since these statistics were first recorded in 1952

[2] For more detail about El Nino and the northern California Current, please visit: http://www.nwfsc.noaa.gov/research/divisions/fe/estuarine/oeip/cb-mei.cfm

(Johnson 1988). It remains uncertain, however, how relatively recent changes in El Nino frequency and intensity affect salmonid prey resources over broad temporal scales.

PACIFIC DECADAL OSCILLATION

Pacific Decadal Oscillation (PDO) is generated by atmospheric conditions in the North Pacific Ocean, and is another important factor that affects oceanographic conditions for salmonid growth and survival in California, Oregon and Washington.[3] The PDO is a climatic phenomenon that creates cool or warm sea surface temperatures off the west coast of the U.S. for prolonged periods, sometimes decades at a time. These cool or warm phases are created by the predominant direction of winter winds in the North Pacific, with winds blowing from the southwest causing warmer conditions in the northern California Current off the U.S. West Coast. The California Current warms during these conditions due to onshore transport of warm waters that normally lie far offshore. In contrast, when prevailing winds blow from the north, upwelling occurs both in the open ocean and at the coast leading to cooler, nutrient-rich conditions in the California Current.[3]

Increased salmon abundance has been linked to cool phases of the PDO, and decreases in salmon returns have been associated with warm phases of the PDO. For example, the cool PDO experienced between 1947-1976 correlates with high returns of Chinook and coho salmon in Oregon rivers (Mantua *et al.* 1997). Salmon numbers declined steadily in the years that followed during a warm phase from 1977-1998.[4]

NOAA's Northwest Fisheries Science Center (NWFSC) accurately predicted salmon runs in Oregon based on PDO phases, and the approximate two-year delay between juveniles entering

[3] For more detail on the Pacific Decadal Oscillation, please visit http://www.nwfsc.noaa.gov/research/divisions/fe/estuarine/oeip/ca-pdo.cfm

[4] Note that during the 22–year cool phase of the PDO (1955 to 1977), below–average counts of spring Chinook salmon at Bonneville Dam were seen in only 5 years (1956, 1958-60, and 1965). In contrast, below–average counts were common from 1977 to 1998 when the PDO was in a warm phase; below–average counts were observed in 16 of these 21 years. For figures, please visit: http://www.nwfsc.noaa.gov/research/divisions/fe/estuarine/oeip/ca-pdo.cfm

the ocean and adult returns. Adult spring-run Chinook salmon runs declined, beginning with fish that entered the sea in 2003 and experienced poor conditions associated with the warm PDO phase in that year. This decline continued for 3 years, until 2008 and 2009, when returns began to increase, as predicted based on ocean conditions during 2006–2007.[5] Also as predicted, the third highest returns on record occurred in 2010, from juvenile Chinook salmon that entered the ocean in spring 2008, a strongly negative/cool phase.[6]

COPEPOD BIODIVERSITY

In addition, salmonid production is also influenced by the species richness, or diversity, of sub-arctic zooplankton associated with upwelling events. Sub-arctic copepods, larger in size and higher in fat content than sub-tropical copepods, promote higher growth and survival of juvenile salmonids and forage fish (Peterson *et al.* 2006). Peterson *et al.* (2006) developed the Copepod Biodiversity Index, a useful tool that helps to predict salmonid year-class strength based on the species and inferred source (i.e., sub-arctic or sub-tropical) of copepods present over the continental shelf.[7] Generally, in the northern California Current, during cool PDO phases the less diverse but more productive subarctic copepod suite of species is observed, with the more diverse but less productive subtropical copepod suite of species observed during warm phases.

In summary, with all other factors that affect salmonid growth and survival being equal, salmonids generally thrive in the marine environment during coastal upwelling, cool PDO phases, and years without a strong El Nino event. With the possibility that the frequency of adverse oceanographic conditions have increased over time, reduction of prey quantity and quality is considered a medium to high stressor to CC Chinook salmon and CCC and NC steelhead.

[5] For more details, please visit http://www.nwfsc.noaa.gov/research/divisions/fe/estuarine/oeip/g-forecast.cfm
[6] For more details, please visit http://www.nwfsc.noaa.gov/research/divisions/fe/estuarine/oeip/ca-pdo.cfm

[7] For more information about the Copepod Biodiversity Index, please visit http://www.nwfsc.noaa.gov/research/divisions/fe/estuarine/oeip/ea-copepod-biodiversity.cfm

POPULATION SIZE

Reduced population size has increased Chinook salmon and steelhead vulnerability to threats in the marine environment. CC Chinook salmon and CCC and NC steelhead have substantially reduced populations throughout their range, including marine habitats. Reduced population size in salmonids is a result, in part, of direct mortality in marine environments (*e.g.,* fishery-related mortality, predation, *etc.*). Freshwater distribution of salmonids has also decreased with reductions in population size and diversity. With decreased freshwater distribution and population size, threats such as marine mammal predation around lagoons are more likely to involve a larger proportion of the ESU or DPS. Therefore, reduced population size is uniformly considered a medium to high stressor.

GENETIC AND LIFE HISTORY DIVERSITY

Loss of life history and genetic diversity has reduced the ability of CC Chinook salmon and CCC and NC steelhead to take advantage of ocean conditions that may be changing on a variety of temporal and spatial scales. A number of life history and genetic traits influence salmonid growth and survival, such as timing of migration, size and age at outmigration, and migration patterns (Quinn 2005). Diversity in salmonid life history and genetic traits increase resiliency to varied threats, and are necessary to persist or thrive through varying ocean conditions. Overall, CC Chinook salmon and CCC and NC steelhead have experienced a net loss of diversity (Good *et al.* 2005). As a result, Chinook salmon and steelhead may have lost a significant degree of resiliency to varying ocean conditions and are at a greater risk of extinction.

The timing of ocean entry can affect the likelihood of salmonid survival in the marine environment (Quinn 2005). Beamish *et al*. (2010) documented a higher survival in Chinook and sockeye salmon with relatively late ocean entry, likely due to the higher probability that upwelling is ongoing or has occurred recently. Duffy (2009) found that marine survival of juvenile Chinook salmon was related to growth and associated prey availability during spring and summer. Although the timing of ocean entry and associated seasonal productivity appears critical to salmonid survival, peak ocean upwelling and productivity is quite variable. Between

1967 and 2005, the date of spring transition (the start of upwelling), at 39º North latitude, has varied from January 1 to early April (Bograd *et al.* 2009). Salmonids have responded to these environmental changes by maintaining variation in several life history characteristics, including timing of ocean entry. Spreading outmigration timing across a temporally variable ocean environment may hedge against year class failure.

Varying size and age of outmigrating Chinook salmon and steelhead are important factors that can hinder or improve a population's ability to respond to environmental change and persist in the marine system. The relationship between size and survival of juvenile salmonids has been documented in a number of studies (reviewed in Quinn 2005). With the exception of fisheries-related mortality, size-selective mortality in the ocean (mainly through predation) suggests larger individuals likely experience higher survival rates than smaller individuals (Holtby *et al.* 1990; Bond *et al.* 2008; Duffy 2009). Exceptions to this pattern may occur if the freshwater or estuarine environment's various physical and biological conditions are severely degraded. It may be worth the risk of predation to outmigrate at a smaller size to take advantage of increased growth opportunities at sea. In addition, some individual salmonids may be larger than average at an earlier age due to their genetic disposition, and this may translate to increased growth and survival at sea for those individuals (Beamish *et al.* 2004).

Once Chinook salmon reach the ocean, they display a range of different migratory patterns depending on life history and origin (Weitkamp 2010). Broad ocean distribution allows salmonids to take advantage of numerous feeding opportunities and spreads the risk of isolated mortality events (such as predation, fisheries impacts, or ocean conditions). Chinook salmon and steelhead have the most diverse life histories of Pacific salmonids. For example, Chinook salmon may return to their natal streams to spawn either after approximately 1.5 years at sea (jacks) or, more typically, after 2 years or more at sea as larger adults. Steelhead may return to their natal streams either after a few months at sea (half-pounders) or after multiple years at sea as larger adults. Maintaining diversity in ocean residence time prior to spawning ensures some genetic overlap between brood years and is thought to increase the overall productivity and resiliency of the population. Also important to the overall health and resilience in salmonids is the presence

of strays, which do not return to their natal spawning grounds and consequently help to colonize new spawning areas and re-establish diminished populations.

Genetic diversity and varied life history strategies in salmonids result from random events like genetic drift and evolutionary adaptations to uncertain environments (*e.g.,* see ISG 2000). The CC Chinook salmon ESU and CCC and NC steelhead DPSs have lost much of their historical life history and genetic diversity due to reduced population size, loss of connectivity between populations and genetic dilution from past hatchery practices using non-native stocks (Good *et al.* 2005). The remnant life history characteristics likely limit extant populations from taking full advantage of the range of ocean conditions, diminishing overall productivity. Because of the importance of maintaining a diverse genetic pool and set of life history strategies to the survival and growth of Chinook salmon and steelhead at sea, the loss of these traits is considered a medium to high stressor.

THREATS - MARINE

In this section, "threats" pertain to ongoing or future factors that affect CC Chinook salmon and CCC and NC steelhead marine survival. These threats generally include, but are not limited to, fisheries; transportation; habitat modification; invasive species; disease, predation, and competition; noise; and mariculture. Climate change could also be categorized as a threat through its influence on ocean productivity and marine survival, but is discussed separately in Appendix B.

FISHERIES

Fisheries-related mortality is separated into the following categories: (1) direct mortality (e.g., harvest); (2) indirect mortality (e.g., mortality of under-sized fish following release); and (3) bycatch. The harvest of steelhead in the following fisheries is prohibited and bycatch is extremely rare (71 FR 834; January 4, 2006). Therefore, the threat of fisheries to the recovery of CCC and NC steelhead is considered low and will not be discussed further.

Direct mortality in Chinook salmon fisheries

All marine fishing occurring within three nautical miles off the coast of California is managed by the California Fish and Game Commission. NMFS, in coordination with the Pacific Fishery Management Council (PFMC), manages Chinook salmon fisheries in the Federal Economic Exclusion Zone (EEZ; 3 to 200 nautical miles offshore of California). State and federal fishing regulations are coordinated and harvest of Chinook salmon is permitted subject to seasonal closures, area and gear restrictions, and bag and size limits (78 FR 25865, May 3, 2013; CDFW 2013).

No quantitative population estimate or exploitation rate for CC Chinook salmon exists at this time. Harvest of marked and unmarked Chinook salmon is permitted in commercial and recreational fisheries. A portion of hatchery Chinook salmon are marked (*e.g.*, Klamath River Fall-run Chinook and Central Valley Fall-run Chinook) and analyzed following capture to evaluate effectiveness of fishing regulations, however, a large portion of hatchery and wild Chinook salmon are unmarked (including CC Chinook salmon). Without analysis of tissue samples (*e.g.*, Genetic Stock Identification, otolith microchemistry, *etc.*), the origin and composition of unmarked populations are unknown. Thus, the specific level of CC Chinook salmon caught in commercial and recreational Chinook salmon fisheries remains relatively unknown (O'Farrell *et al.* 2012).

Klamath River Fall-run Chinook (KRFC) harvest restrictions are used to limit incidental harvest of CC Chinook salmon to a level that allows for persistence of CC Chinook at low abundances (NMFS 2000). In addition, seasonal and area restrictions are implemented to achieve a preseason-predicted KRFC age-4 ocean harvest rate of no greater than 16 percent (78 FR 25865; May 3, 2013). The area between Humboldt South Jetty and Horse Mountain has been closed to commercial salmon fishing since the early 1990s, largely for the purpose of protecting CC Chinook populations (O'Farrell *et al.* 2012). These restrictions reduce the catch of CC Chinook salmon that share common ocean ranges with KRFC (O'Farrell *et al.* 2012).

In ocean salmon fisheries, wild CC Chinook salmon are most commonly contacted from the Oregon state border to San Francisco (Weitkamp 2010; Satterthwaite *et al.* 2014). Genetic Stock Identification of Chinook salmon from the Fort Bragg area in 2010 and 2011 indicated catch per unit effort was similar for CC Chinook salmon and KRFC in the early season and higher for CC Chinook salmon than KRFC in July and August (Satterthwaite *et al*. 2014). Although CC Chinook harvest does occur in northern California, mortality levels have likely been reduced through limits to KRFC age-4 ocean harvest rates and commercial fishing area restrictions.

Indirect mortality from catch and release of undersized Chinook salmon

Ocean harvest of any undersized Chinook salmon is not permitted in California, however, indirect mortality may occur from the catch and release of undersized CC Chinook salmon. Estimated mortality of released Chinook salmon in ocean fisheries (*e.g.,* KRFC) ranges from approximately 12 to 42 percent depending on fish size, fishery, method, and location (Grover *et al.* 2002; PFMC 2007). Undersized Chinook salmon are routinely encountered in commercial and recreational fisheries and some degree of CC Chinook salmon mortality is inevitable. It is difficult to quantify the mortality of undersized CC Chinook salmon from catch and release methods because unmarked Chinook salmon that are caught could be either CC or KRFC Chinook, for example.

In addition to causing mortality to CC Chinook salmon, fisheries can indirectly reduce diversity of life history strategies and alter the population structure, especially in small populations. There is a minimum size limit for harvest of Chinook salmon off the California coast and older Chinook salmon can be removed from the population at a disproportionately higher rate. Over time this selective pressure can lead to a predominance of Chinook salmon spawning at a younger age, which could reduce the resiliency of a population to environmental variability. For example, if spawning conditions are poor for three years or more, then the persistence of a population relies solely on successful spawning of the remaining older fish. This population structure and life history effect is somewhat reduced for CC Chinook salmon because the exploitation rate is presumably lower than targeted stocks such as KRFC.

The effects of direct salmon fisheries-related mortality and indirect effects from catch and release of undersized CC Chinook salmon remain uncertain. Therefore, Chinook salmon fisheries are considered a moderate threat to the recovery of CC Chinook salmon.

Bycatch in federal non-salmon fisheries

The PFMC manages three fisheries in Federal waters potentially affecting CC Chinook salmon and CCC and NC steelhead through fishery bycatch: Groundfish, Coastal Pelagic Species (CPS), and Highly Migratory Species (HMS). The highest level of Chinook salmon bycatch occurs in the Groundfish fishery, however, NMFS evaluated the Groundfish Fishery Management Plan (FMP) in their 1999 Biological Opinion and 2006 Supplemental Biological Opinion and determined Groundfish fishery activities and implementing regulations were not likely to jeopardize the continued existence of listed salmon and steelhead (NMFS 1999; 2006).

Chinook salmon are incidentally captured in fisheries targeting CPS but at relatively low levels (PFMC 2005). Furthermore, NMFS evaluated the CPS FMP in their 2010 Biological Opinion and determined fishery activities and implementing regulations were not likely to jeopardize any endangered or threatened species under their jurisdiction.

The HMS fishery targets various species of tunas, sharks, and billfishes as well as mahi-mahi. Although all listed salmonid ESUs and DPS could occur in the area where HMS fishing occurs, there are no records indicating any instance of take of listed salmonids in any HMS fisheries. In addition, based on gear types, location of effort, and methods, it is unlikely that vessels targeting HMS would interact with salmonids (NMFS 2004). Therefore, bycatch of Chinook salmon and steelhead in federal non-salmon fisheries is considered a low threat to the recovery of CC Chinook and CCC and NC steelhead.

TRANSPORTATION

Oil spills can have significant, catastrophic effects on marine ecosystems,[8] including chronic effects and acute mortality of fishes. The effects of crude oil on pink salmon have been studied extensively since the Exxon Valdez oil spill in Prince William Sound, Alaska. Review of research on this topic showed the spill posed a low risk to pink salmon (Brannon and Maki 1996). Some researchers, however, found a reduction of growth rates of juvenile pink salmon associated with spill (Moles and Rice 1983; Willette 1996). Oil spills appear to have the greatest effect on aquatic birds and marine mammals and benthic (bottom-dwelling) organisms (Boesch *et al.* 1987). Toxic effects of crude oil have also been documented on the embryos and larvae of herring on oil-affected beaches (Hose *et al.* 1996). However, none of the equivalent life stages of Chinook salmon or steelhead occur in nearshore marine areas or the open ocean. Therefore, the direct effect of oil spills on these lifestages is likely low.

Indirect effects of crude oil on the nearshore environment include disruption of food webs and reduction in submerged aquatic vegetation. Submerged aquatic vegetation, such as kelps and eelgrass, provide habitat for some juvenile salmonids (Thorpe 1994). In some circumstances, crude oil may disrupt the marine food web by inhibiting photosynthesis in phytoplankton communities in nearshore areas (Gordon and Prouse 1973). Researchers, however, determined crude oil did not negatively affect photosynthesis in the open ocean (Gordon and Prouse 1973). The Cosco Busan heavy fuel oil spill occurred in 2007 in the San Francisco Bay and spread locally to the Pacific Ocean. Though the direct effect of this spill to salmonids is not known, marine areas utilized by CCC steelhead, CC Chinook salmon, and, presumably to a lesser degree, NC steelhead were impacted. Spills of this magnitude, however, are uncommon and the threat of transportation-related hazardous spills in marine waters to the recovery of CC Chinook salmon and CCC and NC steelhead are considered low.

[8] For more details on the effects of oil spills on marine life, see NOAA's Office of Response and Restoration website at http://response.restoration.noaa.gov/oil-and-chemical-spills/oil-spills/how-oil-harms-animals-and-plants.html

HABITAT MODIFICATION

Harvest of kelp from near shore marine areas

Both bull (*Nereocystis luetkeana*) and giant (*Macrocystis pyrifera*) kelp are harvested from California waters in the area of CC Chinook, CCC and NC steelhead. California Department of Fish and Wildlife recorded an annual average of approximately 176 wet tons per year of commercial giant and bull kelp harvest for human consumption and other uses from 2010 to 2014 between Monterey Pier, Monterey County to Midway Point (north of Klamath River), Del Norte County (pers. comm. CDFW staff, March 30th, 2015). Generally the upper 2 meters of canopy are harvested, allowing the plant to continue to grow, although a large harvest can hinder reproductive potential and decrease kelp canopy habitat for juvenile rockfish, perch, and other species (Spinger *et al.* 2006). Surveys of the fish communities in kelp beds off California south of the CC Chinook salmon and CCC and NC steelhead ranges are typically focused on rockfishes rather than salmon (Paddack and Estes 2000).

Salmonids may directly or indirectly rely on kelp beds in some areas, and there is a relatively small amount of giant and bull kelp harvest within the area. In addition, kelp beds are a productive nearshore biogenic habitat that may indirectly contribute to the prey base of juvenile or returning salmonids in the area. However, at this time there is no evidence salmonids in California rely heavily on kelp beds in the nearshore marine environment. Therefore, the threat of kelp harvest in California to the recovery of CC Chinook salmon and CCC and NC steelhead is considered low.

Wave energy generation

Wave energy can be harnessed to provide electricity, and there are a small number of ongoing proposals to do so in the marine range of the CC Chinook salmon and CCC and NC steelhead.[9] The generators needed to produce this energy have the potential to impact salmonids and their marine habitat. According to the proceedings of a workshop on the ecological effects of wave

[9] For current proposals and more information on the Pacific Fisheries Management Council's interest in wave energy, please visit: http://www.pcouncil.org/habitat-and-communities/wave-tidal-and-offshore-wind-energy

energy generation in the Pacific Northwest, the electromagnetic fields and noise associated with underwater wave energy structures pose a risk to salmonids (Boehlert *et al.* 2008). Salmonids may avoid the structures as a result of the electromagnetic fields and/or noise; such avoidance could interfere with the migration of juveniles along the coast and disrupt adult spawning migrations.

Harnessed wave energy also has the potential to affect transport of zooplankton (Boehlert et al. 2008), and in doing so could indirectly impact salmonid food supply. Little data documenting the environmental effects of wave energy generation has been collected to date and there is a high degree of uncertainty regarding the potential effects to salmonids. Currently, wave energy poses a low threat to CC Chinook salmon and CCC and NC steelhead recovery since no operational projects exist at this time. However, thorough research investigating potential adverse impacts on salmonids and near shore habitat should be required before future wave energy projects are permitted.

Invasive species

Invasive species can be detrimental to salmonids, particularly in the freshwater or estuarine environments. Many invasive species have become established in freshwater and estuarine environments in California through ship hull fouling and ballast water introductions. One approach to slow the rate of non-native species introductions is the adoption of large vessel requirements to replace ballast water in the ocean far from shore before docking at any California port, where marine conditions are typically less hospitable to invasive species that inhabit estuaries (State of California 2003). In addition, the EPA's National Pollutant Discharge Elimination System Vessel General Permits limit ballast water exchange for certain non-military, non-recreational vessels in waters of the United States (USEPA 2013; 2014). Invasive euryhaline species can pose a threat to salmonids in the marine environment. For example, striped bass could potentially consume juvenile salmon, and, to a lesser degree, compete with adult salmon for forage. The majority of fish introduced in California, however, remain in freshwater and estuarine environments. Therefore, the threat of introduction of additional non-native species in

the marine environment to the recovery of CC Chinook salmon and CCC and NC steelhead is considered low.

DISEASE, PREDATION, AND COMPETITION

Predation

Predation by marine mammals (principally seals and sea lions) is of concern in areas experiencing decreased or dwindling salmonid run sizes (69 FR 33102; June 14, 2004). Although salmonids appear to be a minor component of the diet of marine mammals (Scheffer and Sperry 1931; Brown and Mate 1983; Hanson 1993; Goley and Gemmer 2000; Williamson and Hillemeier 2001), focused predation during peak migration times can still involve a large component of an ESU or DPS.

Harbor seal (*Phoca vitulina*) and California sea lion (*Zalophus californianus*) numbers have increased along the Pacific Coast since passage of the Marine Mammal Protection Act of 1972. At the mouth of the Russian River in western Sonoma County, Hanson (1993) found foraging behavior of California sea lions and harbor seals appeared to be coincidental with salmonid migrations. Habitat conditions within the range of CC Chinook salmon and CCC and NC steelhead can concentrate large portions of a local run in a small area (i.e., lagoon mouths). Under these types of conditions, marine mammal predation may impact a significant portion of a run, and local depletion might occur (NMFS 1997; Quinn 2005). Due to depressed population size and limited range of critical sub-populations, NMFS considers the threat of marine mammal predation on CC Chinook salmon and CCC and NC steelhead to be moderate to high.

Avian predation is not expected to constitute a significant threat to adult salmonids because of their relatively large size once in the ocean. All documented incidences of significant effects of avian predation on juvenile salmonids have occurred in estuarine areas near large nesting colonies with high avian densities. While birds are also known to feed on schools of fish in the open ocean (Scheel and Hough 1997), salmonids in the open ocean are typically large individuals in dispersed schools. Nearshore avian predation of juvenile salmonids is not well documented, but salmonids are not expected to be concentrated in these areas and predation is likely to be low.

Avian predation is therefore not expected to constitute a significant threat to the recovery of CC Chinook salmon and CCC and NC steelhead in marine areas.

Management of salmonid prey and competitors

As salmonids grow in the ocean, their diet becomes more reliant on fish. Harvest of forage fish may have direct and indirect effects on salmonids. Theoretically, harvest of forage fish at some levels may reduce prey availability for higher level predators including salmonids. Forage fish also provide alternate prey sources for predators of juvenile salmonids, such as hake. Forage fish abundance was a factor in estimated juvenile Chinook salmon marine survival at the mouth of the Columbia River (Emmett and Sampson 2007). Therefore, harvest of forage fish at high levels could also have a compounding effect on salmonids as adult salmonid prey base is reduced and predators consume a greater proportion of juvenile and/or adult salmonids.

The potential impacts of the CPS fishery also apply to CC Chinook and CCC and NC steelhead, and could affect salmonids if forage was reduced to inadequate levels. However, the PFMC has adopted a conservative approach to management of CPS that reduces the likelihood of such negative effects. The need to "provide adequate forage for dependent species" is recognized as a goal and objective of the CPS FMP (PFMC 1998). A control rule is a formula used by the PFMC to determine harvest levels for each of the CPS. The CPS control rules contain measures to prevent excessive harvest, including a continual reduction in the fishing rate if biomass declines. In addition, the control rule adopted for species with significant catch levels explicitly leaves thousands of tons of CPS biomass unharvested and available to predators. No ecosystem model currently exists that can calculate the caloric needs of all predators in the ecosystem, but the amount of unharvested CPS biomass may be modified if new information becomes available. Ocean temperature is a factor in the control rule for Pacific sardine, in recognition of the effects of varying ocean conditions on fish production rates. Allowable harvest rates are automatically reduced in years of poor production. Due to the conservative control rules used to manage CPS and the preservation of a portion of the biomass for predator consumption, the CPS fishery poses a low threat to CC Chinook salmon and CCC and NC steelhead recovery.

NOISE IN THE MARINE ENVIRONMENT

Salmonids rely on sound, in part, for their survival in the marine environment. Anthropogenic noise, including increased background noise and high intensity sources, can cause behavioral change and physical injury in the form of hearing loss, tissue damage, and mortality.

High Intensity Sources

In Northern California pile driving mostly occurs in estuarine environments rather than marine and offshore environments, but may affect salmonids during such pile driving related to piers, oil rigs, offshore energy, etc. Pile driving produces a high intensity sound, which can cause behavioral alteration (Hastings and Popper 2005), tissue damage (Gaspin 1975), hearing loss frequencies (Hastings *et al.* 1996; Scholik and Yan 2001; McCauley *et al.* 2003), and even mortality in fish located in the direct vicinity of the action (Hastings 1995). There are few marine pile driving projects in Northern California that are ongoing or proposed. Due to consultations required under section 7 of the federal Endangered Species Act for actions authorized, funded, or carried out, in whole or in part, by Federal agencies, NMFS will generally consult on proposed marine or offshore projects that include pile driving in the marine environment used by CC Chinook, CCC and NC steelhead. In addition, sound attenuation technologies (e.g. bubble curtains, coffer dams) may be implemented to help minimize adverse effects to listed species and prey resources that may be present in the impact area.

Seismic air guns are used around the world in geological surveys, primarily to provide information on potential deposits of oil and gas. The air guns are towed by a boat, and the sound is projected downward, although some lateral energy as well (reviewed in Popper and Hastings 2009). Although seismic air guns have been shown to cause hearing loss in fish (McCauley *et al.* 2003), little air gun activity is expected in the area occupied by CC Chinook, CCC and NC steelhead due to the existence of current National Marine Sanctuaries in the area (Cordell Bank, Gulf of Farallones, and Monterey), and the lack of large oil reserves in Northern California.[10]

[10] The large oil reserves in California are located in Southern California, and extend as far north as just south of the waters off Morro Bay.

Out of the many applications for sonar used in the marine environment (fisheries, research, military, *etc.*), active sonar used by the military is perhaps the greatest concern for salmonids in the area. The majority of the concerns regarding active sonar are currently focused on adverse effects to marine mammals.[11] No mortality or tissue damage has been documented for fish (Popper and Hastings 2009), although Popper *et al.* (2007) and Halvorsen *et al.* (2006) demonstrated hearing loss to several species of fish from low frequency active sonar, including *O. mykiss* (low frequency travels further than high frequency). Adverse effects to salmonids from active sonar may be prevalent; however, more studies are needed to help identify behavioral and physical impacts from active sonar to fish and salmonids.

Underwater blasting is used for rock demolition, underwater construction, mine demolition training, military training, and demolition of unexploded marine munitions, and represents the loudest anthropogenic source of noise in the oceans with the potential for lethal injury of marine organisms (Koschinski 2011). Chemical explosions for research, construction, and military testing have been conducted in regular frequency (300 to 4,000 per month during the 1960s) (Spiess *et al.* 1968), and although air gun arrays have replaced chemical explosions for seismic exploration, they continue to be used in construction and the removal of undersea structures (Hildebrand 2004). Few projects involving underwater explosions are expected to occur in the marine environment of CC Chinook, CCC and NC steelhead, however NMFS would likely consult on projects that involve construction and the removal of undersea structures.

Increased Background Noise

One of the most pervasive anthropogenic ocean noises is caused by transoceanic shipping traffic (Stocker 2002). Large commercial shipping traffic (container ships, tankers, tugs and barges) emit sound underwater that may affect salmonids in the area. The west coast of the U.S. is one of the busiest routes for container shipping in the world, and the Port of Oakland in San Francisco Bay

http://www.boem.gov/uploadedFiles/BOEM/Oil_and_Gas_Energy_Program/Resource_Evaluation/Reserves_Inventory/1999-2003-POCS_Reserves2007-012.pdf

[11] NMFS has issued regulations regarding authorizations for incidental taking of marine mammals by the U.S. Navy when it is using certain types of active sonar. For example, see 77 FR 50290, August 20, 2012.

is the fifth largest container port in the U.S.[12] Smaller commercial and recreational traffic also may affect salmonids in the area, as the San Francisco Bay Area has a dense and growing human population with recreational, military, development, and research activities taking place. The greater the ship's volume, the greater its acoustic output, and with the growing capacity and number of commercial shipping vessels, the issue of noise pollution in the marine environment may escalate (Jasny *et al.* 2005). As reviewed in Popper and Hastings (2009), the sound from marine vessels may alter behavior of fish, although more studies are needed in order to determine the intensity and type of effect of vessels on salmonids.

The generators needed to produce energy from waves have the potential to create enough noise to impact salmonids and their marine habitat. According to the proceedings of a recent workshop on the ecological effects of wave energy generation in the Pacific Northwest, the electromagnetic fields and noise associated with underwater wave energy structures pose a risk to salmonids (Boehlert *et al.* 2008). Salmonids may avoid the structures as a result of the noise; such avoidance could interfere with the migration of juveniles along the coast and disrupt adult spawning migrations. More research is needed on the noise effects of large scale wave energy on salmonids and marine habitat.

Wind energy is increasingly being used as an alternative energy source, and offshore wind power has become one of the fastest growing energy technologies. Projects are currently being proposed off the U.S. west coast in or near the area of listed salmonids.[13] In addition, there are large, potentially productive wind power areas available offshore in the area of CC Chinook, CCC and NC steelhead. The potential effects on marine life of the sound generated by the construction and operation of wind farms need to be considered when siting wind turbines. Construction operations such as pile driving produce intense sounds that may affect fish over short durations. In addition, operation of wind farms could result in long-term increases in ambient noise, which

[12] For more information: http://www.portofoakland.com/maritime/factsfigures.aspx
[13] For more information, please visit: http://www.pcouncil.org/habitat-and-communities/wave-tidal-and-offshore-wind-energy/

could affect fish behavior, migration, or reproduction. More studies on the effects of wind farms on fish and salmonids are needed, particularly as new turbines are designed.

Increased ocean background noise may interfere with feeding (Wale *et al.* 2013; Voellmy *et al.* 2014), communication (Wahlberg and Westerberg 2005; Codarin *et al.* 2009), or breeding activities (Popper 2011). In addition, fish suffer from physiological or physical effects of increased underwater noise (Popper 2011).

Although there is a need for more research on the physical and behavioral effects of increased background noise on salmonids, available information suggests noise in the nearshore and offshore marine environment is a low to moderate threat to the recovery of listed salmonids.

MARINE AQUACULTURE

NOAA's Marine Aquaculture Policy (NOAA 2011) reaffirms that aquaculture is an important priority within NOAA's responsibilities to maintain healthy and productive marine and coastal ecosystems, protect special marine areas, rebuild overfished wild stocks, restore populations of endangered species, restore and conserve marine and coastal habitat, balance competing uses of the marine environment, create employment and business opportunities in coastal communities, and enable the production of safe, healthy, and sustainable seafood.

Concerns have been raised over environmental impacts of salmonid culture activities in nearshore or open ocean areas. Potential impacts include disease and parasite transmission, water quality impairment, and genetic interactions. The recovery of CC Chinook salmon and CCC and NC steelhead is unlikely to be hindered by current marine aquaculture activities because aside from the shellfish farming (*e.g.*, oysters and clams) occurring in estuaries, marine aquaculture is largely absent from the waters off the California coast where these three salmonids are assumed to spend most of their ocean residency. Furthermore, in 2003 commercial marine culture of salmonids was banned in California's jurisdictional waters (California FGC §15007), which extend three nautical miles out from shore. In Federal waters (between 3 and 200 nautical miles from the west coast), the process for obtaining a permit to carry out aquaculture is unwieldy

and time consuming, and potentially discouraging to prospective investors (NOAA 2007). While there are several proposed or operational offshore aquaculture facilities in southern California, opportunities are limited in Northern California due to more volatile ocean conditions. Given the low likelihood of any additional aquaculture operations off the Northern California coast in the next five years or more, and the expected close evaluation of any proposals by NMFS, EPA, and other agencies, culture of animals in nearshore and offshore marine areas is considered a low threat to the recovery of listed salmonids.

RECOVERY STRATEGIES FOR SALMONIDS IN MARINE HABITATS

In the marine environment, many threats to CC Chinook salmon and CCC and NC steelhead are difficult to predict, remove, or resolve (*e.g.*, El Nino, Pacific Decadal Oscillation, predation, oil spills, etc.). Effects of transportation, noise, shipping, and other similar actions on salmonids need more research for an improved understanding on potential threats and subsequent recovery strategies. Many of the aforementioned threats, such as oil spills and invasive species are being managed or addressed through existing authorities. Fisheries-related mortality of CC Chinook salmon in commercial and recreational fisheries, however, can be potentially controlled through improvements in monitoring, and resultant refinements in fisheries restrictions. In addition, habitat protection efforts such as marine protected areas, fishery exclusion zones, and marine habitat restoration are recovery strategies that implement ecosystem management approach.

As described above, CC Chinook salmon mortality in commercial and recreational fisheries is managed by limiting the preseason-predicted KRFC age-4 ocean harvest rate. O'Farrell *et al*. (2012) describes the existing strategies and evaluates the feasibility of implementing alternative strategies for ocean fisheries management relative to CC Chinook salmon. A major source of uncertainty in evaluating the effectiveness of KRFC-based management strategies on CC Chinook salmon is the origin of unmarked Chinook salmon. Improvements in monitoring and determining the origin and distribution of unmarked Chinook salmon populations contacted in fisheries could potentially lead to refinement of restrictions (*i.e.*, area, season, gear, bag limit, *etc.*) that specifically reduce CC Chinook salmon mortality.

MARINE PROTECTED AREAS

The State of California has implemented a series of underwater parks and reserves along the California coast as part of the Marine Life Protection Act (MLPA) of 1999. Under the MLPA, marine life reserves, which are an essential part of a marine protected areas system, "protect habitat and ecosystems, conserve biological diversity, provide a sanctuary for fish and other sea life, enhance recreational and educational opportunities, provide a reference point against which scientists can measure changes elsewhere in the marine environment, and may help rebuild depleted fisheries" (California Fish and Game Code § 2851(f)). Fishing is closed or restricted in most marine protected areas (MPAs), which accounts for approximately 20 percent of state coastal waters (0-3 nautical miles from shore).[14] The public process to design and implement MPAs in California focused largely on protecting nearshore rocky benthic habitat that salmon may inhabit only sporadically in their life history. Many of the more popular salmon fishing areas are not expected to be within the boundaries of MPAs, and some MPAs where fishing is restricted make exceptions with regard to salmon fishing. Perhaps it is worth exploring the feasibility of a recovery strategy that places MPAs restricting salmon fishing at the mouths of rivers to protect essential or supporting populations. MPAs offer an ecosystem management tool that may benefit listed salmonid recovery, but the benefits have not been specifically quantified at this time.

CHINOOK SALMON AND STEELHEAD IN LARGE ESTUARIES

As part of recovery plan development for Federally-listed salmonids in the North Central California Coast Recovery (NCCC) Domain[15] (Figure 1), NOAA's National Marine Fisheries Service (NMFS) staff recognized the critical importance of the two largest estuaries in California,

[14] The northern California MPAs went into effect on December 19, 2012, from the California-Oregon border to Point Arena (Mendocino County). The North Central California MPAs went into effect on May 1, 2010 from Alder Creek, near Point Arena (Mendocino County) to Pigeon Point (San Mateo County). The central California MPAs went into effect on September 27, 2007 from Pigeon Point (San Mateo County) to Point Conception (Santa Barbara County). For more details: https://www.wildlife.ca.gov/Conservation/Marine/MPAs

[15] The recovery domain includes all coastal watersheds and the marine environment, including San Francisco and Humboldt Bays, from Redwood Creek in Humboldt County south to Soquel Creek in Santa Cruz County, California.

San Francisco and Humboldt Bays, for three listed species of salmonids: the Central California Coast (CCC) steelhead (*Onchorynchus mykiss*) DPS, in San Francisco Bay; and the Northern California (NC) steelhead (*O.mykiss*) DPS and California Coastal (CC) Chinook (*Onchorynchus tshawytscha*) ESU in Humboldt Bay.

Estuaries provide important nursery and rearing conditions for juvenile salmonids, particularly steelhead (MacFarlane and Norton 2002). Estuarine lagoons on California's central coast have been extensively documented as superior rearing habitat for steelhead and can contribute a disproportionate total number of returning adults compared to stream habitats when conditions are even marginally suitable (Smith 1990; Bond *et al.* 2008).

NMFS assessed current habitat conditions and future threats, and developed recovery strategies for San Francisco and Humboldt Bays as they relate to adult and juvenile salmonids utilizing estuarine habitat. Where conditions were identified as poor, or threats were identified as high or very high, recovery actions were developed to improve habitat conditions and/or reduce or abate the threats.

While similar to the analyses that were conducted for each essential or supporting population in freshwater habitats, these analyses for "bay specific" conditions and threats utilized a different set of parameters specific to the saline and brackish environment, and the life stages that utilize these habitats. Freshwater portions of the watersheds that drain into these estuaries were analyzed using a detailed set of spatial and ecological parameters described in Appendix D.

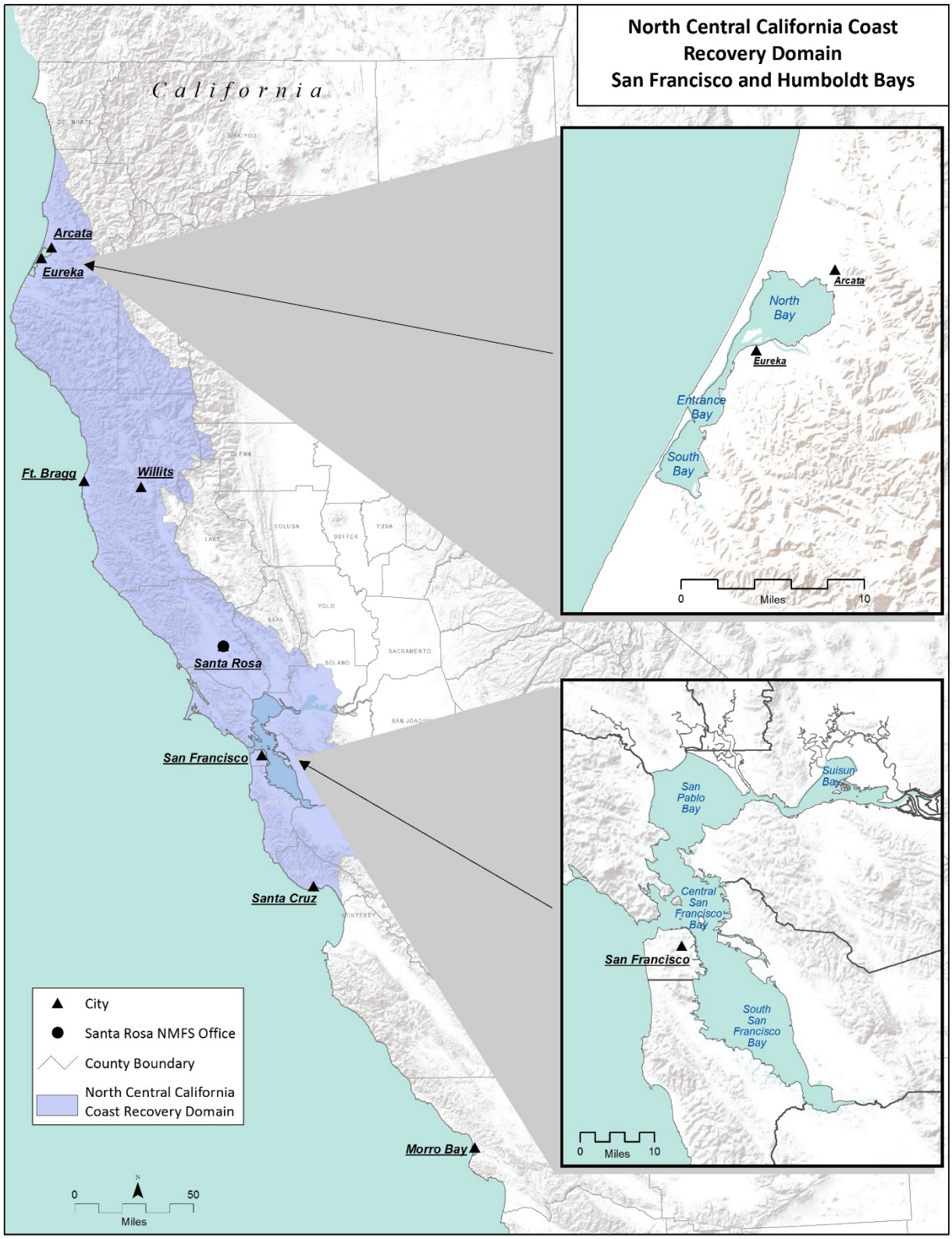

Figure 1. The North Central California Coast Recovery Domain, with San Francisco and Humboldt Bays highlighted.

"Current conditions" pertain to existing habitat and population conditions in San Francisco and Humboldt Bays that affect salmonid survival. Important conditions affecting CC Chinook salmon and CCC and NC steelhead include: (1) viability (as indicated by survival), (2) habitat modification (as indicated by habitat complexity, and residential or commercial development); (2) hydrology (as indicated by timing and extent of freshwater inflow); (3) water quality (as indicated by pollution); and (4) unimpeded migration (as indicated by barriers). These conditions are believed to have a large influence on juvenile and adult salmonid survival.

We defined the two life stages in the salmonid lifecycle that are influenced by the conditions in the estuarine environments. The life stages used in the analysis and their definitions are:

- Adults – Includes the period when adult salmonids enter San Francisco and Humboldt Bays from the Pacific Ocean and initiate their upstream migration toward spawning tributaries to the bays. We considered the migration period for adult salmonids[16] as November to May for the migration and post-spawn out-migration (*i.e.,* kelts returning to the ocean after spawning)
- Juvenile – Rearing juvenile salmon and steelhead includes pre-smoltification summer rearing of steelhead juveniles in tidally influenced areas, and estuarine residency where smolts may undergo additional growth and physiological changes as they adapt to the marine environment and migrate though the bays enroute to the Pacific Ocean. The smolting period is considered to occur from January to June. For steelhead, the summer rearing period may persist late into the fall months, or until the first rains occur.

We included in our assessment the tidal extent of San Francisco and Humboldt Bays, up to the "head of tide" in individual tributaries to the bays. In some cases, tidally influenced reaches were minimal, while in others, saline or brackish conditions continued some miles up into the watersheds (Figure 2).

[16] The purpose in defining discrete life stage periods is to assess habitat attributes during a representative time frame, not to encapsulate the full range of timing possibilities.

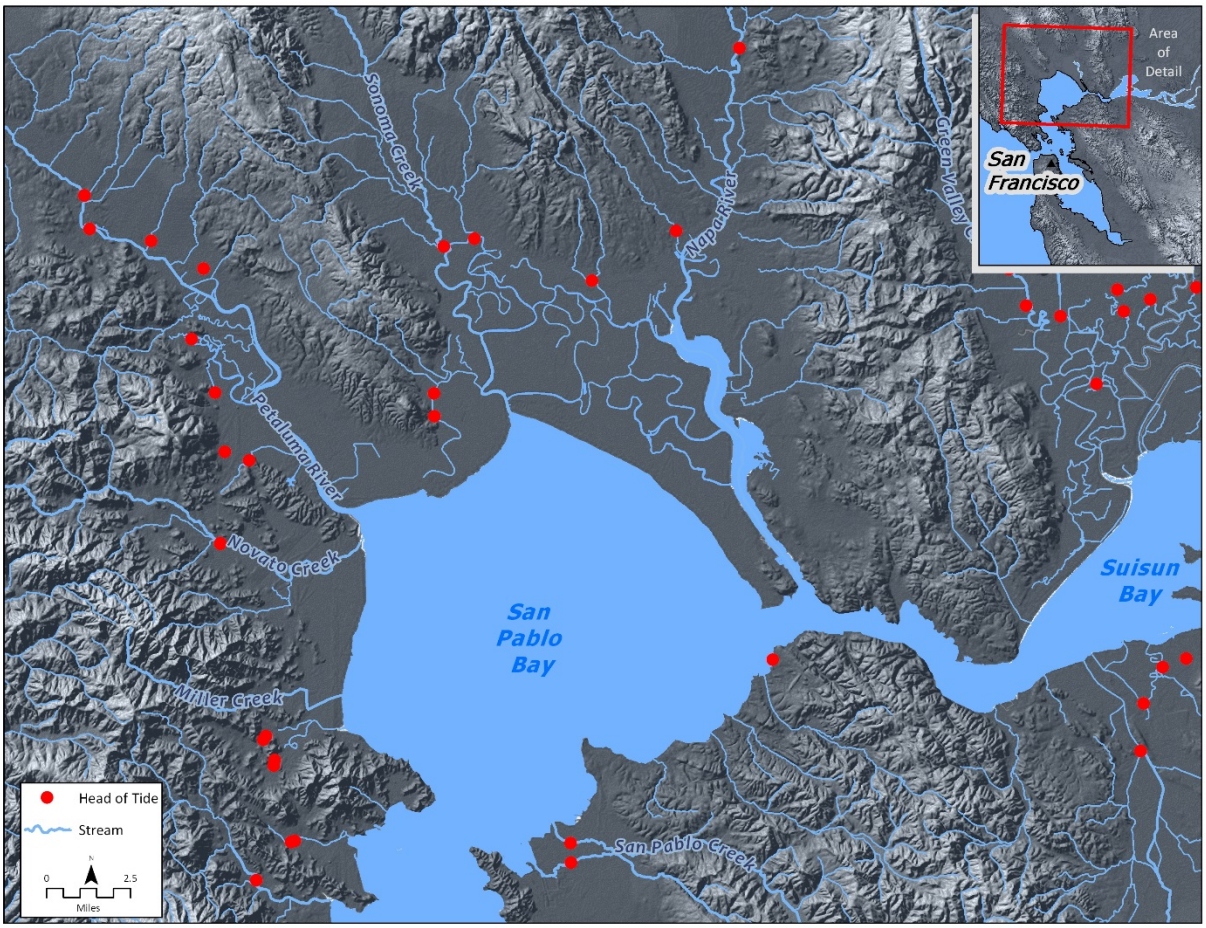

Figure 2. Example of a comparison of tidal extent in tributaries draining to northern San Francisco Bay.

As the head of tide shifts with tidal forces and freshwater inflows, the exact location varies across monthly and seasonal cycles. Assessing conditions up to the head of tide was consistent with Spence *et al*. (2008), which did not consider tidal reaches as habitat having "intrinsic potential" for supporting spawning and rearing. In spite of this, our analysis overlaps to some extent with the analyses conducted for individual watersheds, which analyzed conditions to the mouth of each watershed. Because we limited this analysis to those portions of the steelhead and salmon lifecycles which utilize the estuarine environment (adult and juvenile life stages), we considered this overlap conservative, and indicative of actual conditions experienced by steelhead and salmon.

SAN FRANCISCO BAY

San Francisco Bay is the largest and most highly modified estuary on the West Coast of the United States (Nichols *et al.* 1986). In addition to CCC steelhead, San Francisco Bay supports migration, and possibly rearing, for an additional four salmonid species that migrate to tributaries of the Sacramento and San Joaquin Rivers. These four other salmonid species fall under the jurisdiction of the NMFS Central Valley Office. Cumulatively, San Francisco Bay is important for the recovery of 69 populations[17]; representing six diversity strata/groups[18], and four DPSs/ESUs[19] of anadromous salmonids. Our analysis was focused at assessing current conditions and future threats for CCC steelhead. Within the CCC steelhead DPS, NMFS identified 11 essential and 9 supporting populations that utilize San Francisco Bay.

For the purposes of the Coastal Multispecies Recovery Plan, San Francisco Bay includes all tidally influenced waters east of the Golden Gate, eastward to Chipps Island, where freshwater inflows mingle with salty waters in the Sacramento – San Joaquin Delta. The Bay includes subregions generally defined as: South Bay, Central Bay, San Pablo Bay, the Carquinez Straits, and Suisun Bay (Figure 3). It does not include waters east of Chipps Island, or the legally defined Sacramento – San Joaquin Delta.

[17] Combined total for all populations of Sacramento River winter-run Chinook salmon, fall-run Chinook salmon (not ESA listed), Central Valley spring-run Chinook salmon, and California Central Valley steelhead, as well as that portion of the Central California Coast steelhead DPS that spawns in tributaries to the San Francisco Bay. Please see NMFS (2014), and this Recovery Plan for population and species lists.

[18] The six diversity strata include: Coastal San Francisco Bay and Interior San Francisco Bay (see this Recovery Plan); and the Central Valley groups of: Northwestern California, Basalt and Porous Lava, Northern Sierra Nevada, and Southern Sierra Nevada (NMFS 2014).

[19] The four DPSs/ESUs include: Sacramento River winter-run Chinook salmon ESU, Central Valley spring-run Chinook salmon ESU, California Central Valley steelhead DPS, and Central California Coast steelhead DPS.

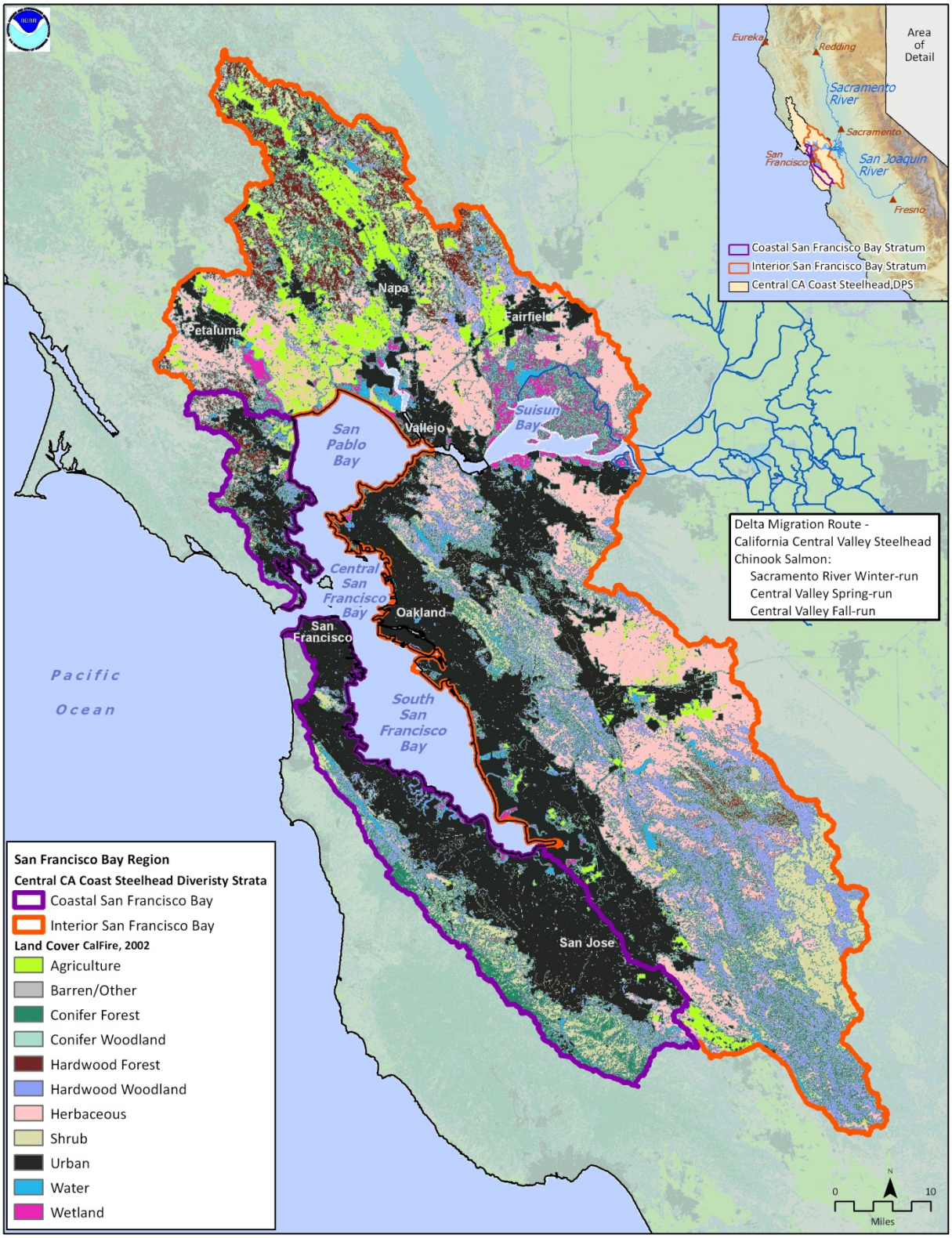

Figure 3. Boundaries, subregions, and major land use in the San Francisco Bay Area.

CURRENT CONDITIONS - SAN FRANCISCO BAY

Conditions critically important for CCC steelhead include, but are not limited to include: (1) viability (as indicated by survival), (2) habitat modification (as indicated by habitat complexity, and residential or commercial development); (3) hydrology (as indicated by timing and extent of freshwater inflow); (4) water quality (as indicated by pollution); and, (5) unimpeded migration (as indicated by barriers). These conditions are believed to have a large influence on juvenile and adult salmonid survival. Information on the use of the San Francisco Bay by anadromous salmonids is limited. However, it is known that San Francisco Bay and its tributaries historically supported a robust salmonid fishery indicating the importance of the estuary to these populations.

ESTUARINE VIABILITY

Both historic and current distribution and abundance information for anadromous salmonids within San Francisco Bay is limited; however, available information indicates that abundance has likely declined precipitously, and spatial distribution of listed salmonids using the system have also likely decreased (Weitkamp *et al.* 1995; Busby *et al.* 1996; Myers *et al.* 1998). Juvenile and adult Chinook salmon and steelhead migrations through San Francisco Bay occur primarily in winter and spring. Research on hatchery Chinook salmon suggests salmonids show relatively rapid movement through the system, diverging little from their migratory pathways (MacFarlane and Norton 2002; Michel 2010) and a decrease in condition during their in-bay residence (MacFarlane and Norton 2002), and experience high rates of mortality (Michel 2010). Historically, however, extended residence times and broader habitat use for rearing purposes was likely common.

We considered direct mortality resulting from propeller strikes, recreational fisheries, predation by pinnipeds such as harbor seals (*Phoca vitulina*) and California sea lions (*Zalophus californianus*), and other potential sources of direct mortality for adult and juvenile salmonids. During a three-year study of tagged hatchery-origin smolts that were released within the upper Sacramento

River, Michel (2010) found that mortality was greatest through the San Francisco Bay portion of the migration. Considering the importance of estuarine habitats to the support of salmonids elsewhere (Smith 1990; Bond *et al*. 2008), we assessed viability as poor.

HABITAT MODIFICATION

Nearly one-third of the total area of the San Francisco Bay has been filled (California State Coastal Conservancy et al. 2010); approximately 79 percent of tidal marsh habitat has been lost; and approximately 90 percent of all tidal wetlands have been lost (California State Coastal Conservancy *et al.,* 2010), leading to a significant reduction in habitat available to support listed salmonids. NMFS considered habitat modifications related to fill (*e.g.,* loss of subtidal or shoreline habitat), shoreline development such as, levees, boat ramps and docks, seawalls, bridges and other infrastructure, and submerged pinnacle reduction (to facilitate shipping).

These habitat alterations, degradations, and losses are representative throughout the San Francisco Bay. Despite the loss and degradation of habitat, San Francisco Bay remains important habitat necessary for the conservation and recovery of listed salmonids. San Francisco Bay still provides habitat to a suite of birds, fish and invertebrates, and supports over 2,700 acres of eelgrass beds that serve as vital nursery areas and provide cover for young fish. Improved regulation, habitat protections, and restoration efforts are proving important for recovery of Bay habitats. Filling of the bay waters and wetlands is now highly regulated, and many agencies and groups have contributed to improved water quality and habitat restoration.

Healthy estuarine habitats are important for the support of both migration and rearing; functions critical to the maintenance of robust anadromous salmonid populations, including CCC steelhead. Habitat complexity provides shelter from high velocity water movements and predators, and supports prey populations. Significant losses (over 90%) of tidal and subtidal habitats such as wetland complexes and eelgrass beds have reduced complexity in San Francisco Bay (Goals Project 1999; California State Coastal Conservancy *et al.* 2010). Additionally, loss of habitat complexity has resulted from destruction or lowering of rocky reefs and pinnacles to facilitate traffic. Due to the loss of complex habitats we assessed this condition as poor.

Residential and Commercial Development

The land surface, soil, vegetation, and hydrology are all significantly altered in urban areas. The high degree of urban development surrounding San Francisco Bay influences storm flow quantity and timing, and is correlated highly with negative impacts such as pollutant run off. Major changes associated with increased urban land area include increased quantity and variety of pollutants in runoff, erratic hydrology due to increased impervious surface area and runoff conveyance, increased water temperatures due to loss of riparian vegetation and warming of surface runoff on exposed surfaces, and reduction in channel and habitat structure owing to sediment inputs, bank destabilization, channelization, and restricted interactions between the river and its land margin (Paul and Meyer 2001).

Anadromous fish have been shown to be adversely affected by urbanization. In studying the impacts of urbanization on stream habitat and fish across multiple spatial scales, Wang *et al*., (2001) found that relatively small amounts of urban land use in a watershed can lead to major changes in biota, and that there appears to be threshold values of urbanization beyond which degradation of biotic communities is rapid and dramatic (May *et al.* 1997; Wang *et al.* 2001). While many land uses have best management practices that can support or restore relatively healthy stream fish communities, relatively low levels of watershed urbanization inevitably lead to serious degradation of the fish community, and this condition was assessed as poor.

TIMING AND EXTENT OF FRESHWATER INFLOW

Reduced freshwater inflow (both to San Francisco Bay via the Sacramento – San Joaquin Delta, and on a smaller scale in each watershed around the Bay) has various effects, including increased salinity (*e.g.*, saline water moves further upstream), and habitat alterations (such as those resulting in an increase in salt tolerant species). Measures of altered freshwater inflow include the large scale monitoring to track salinity levels (commonly referred to as X2) in the Sacramento – San Joaquin Delta, and estimates of alteration to the hydrograph in each watershed (including degrees of water storage and diversion, and known saltwater intrusion). Up to 70 percent of the freshwater flows that would naturally enter the San Francisco Bay through the San Joaquin and

Sacramento River Systems are now diverted. This freshwater diversion has increased the net salinity of the Bay with a consequent alteration of the plant and animal species residing in many wetland communities (Steere and Schaefer 2001). Altered freshwater inflow may adversely affect migratory cues for adult steelhead. Intrusion of saline water upstream, resulting from reduced seasonal inputs of freshwater, may induce greater physiological stress on outmigrating juveniles. As a result of these significant and ongoing changes, we assessed this condition as poor.

WATER QUALITY

Optimal conditions for salmonids, their habitat and prey, include clean water free of pollutants. NMFS defines pollutants as substances (typically anthropogenic in origin) that cause acute, sub-lethal, or chronic effects to salmonids or their habitat. These include (but are not limited to) toxins known to impair watersheds, such as copper, diazinon, nutrients, mercury, polyaromatic hydrocarbons (PAHs), pathogens, pesticides, and polychlorinated biphenyls (PCBs), herbicides and algae. Mining activities occurring during the 19th century contributed to a substantial increase in sediment deposition in the lower portion of San Francisco Bay. Associated with this sediment were high levels of mercury, which was used to facilitate gold extraction. Pollution from historical and current sources results in poor water quality and degraded habitat conditions in San Francisco Bay. Depending on the exposure, toxic loading may result in acute mortality or sub lethal effects such as decreased fitness and condition over the long term. Salmonids are sensitive to toxic impairments, even at very low levels (Sandahl *et al.* 2004; Baldwin and Scholz 2005). For example, adult salmonids use olfactory cues to return to their natal streams to spawn, and low levels of copper may impair this ability (Baldwin and Scholz 2005).

We reviewed a variety of materials to assess water quality, including data from the California Regional Water Quality Control Boards, the U.S. Environmental Protection Agency, and other local and regional sources to inform our ratings of water quality limited segments for any toxins known or suspected of causing impairment to fish. We also reviewed scientific literature, and available watershed specific water quality reports. While water quality in San Francisco Bay has improved with the implementation of a variety of actions designed to prevent and reduce

pollution, water quality is still too poor to support commercial aquaculture, or other beneficial uses. Therefore, we assessed this condition as poor.

IMPEDIMENTS TO MIGRATION

We evaluated the known presence of barriers that might impede or prevent adult immigration to spawning streams and juvenile emigration to the ocean. These included physical barriers such as dredge disposal plumes, thermal plumes from effluent, or deviations from normal electromagnetic fields known to impede or prevent migration. In San Francisco Bay, few consistent barriers were noted to impede migration and we assessed this condition as good.

THREATS - SAN FRANCISCO BAY

In this section, "threats" pertain to ongoing or future factors that impair conditions and decrease survival of CCC steelhead. Threats may result from currently active issues such as ongoing land uses or from issues likely to occur in the future (typically within ten years[20]), such as increased shoreline development. Many threats are driven by human activities, however naturally occurring events may also occur. These threats generally include, but are not limited to: habitat modification (invasive species; climate change and sea level rise; residential and commercial development; and water quality); disease, predation, and competition; transportation (dredging, noise, and shipping); aquaculture; and water diversion and impoundment.

HABITAT MODIFICATION

Completed, ongoing, or planned tidal and sub tidal restoration projects account for thousands of acres in both San Pablo Bay and the South Bay. The largest restoration project undertaken on the West Coast, the South Bay Salt Ponds, will restore thousands of acres of fully tidal habitat to former diked salt ponds. Another major restoration effort to restore extensive tidal marshes is ongoing in the Napa-Sonoma Salt Marsh.

[20] 10 year time period is part of the standard CAP methodology and protocol

Though restoration efforts are underway, additional development proposals with associated shoreline modification, benthic disturbance, and over water structures continue, and this threat is anticipated to persist into the future. Preventing future developments that have problematic habitat effects or otherwise minimizing their adverse effects will be vital to recovery. Additionally, it will be important to ensure that habitat restorations restore functional habitat processes, benefitting salmonids by supporting intact, highly functioning estuarine communities. This holistic approach to restoration will benefit listed salmonids and other listed and non-listed species alike.

Habitat Modification: Invasive Species

Invasive species include exotic non-natives that have naturalized within San Francisco Bay and have altered the benthic, water column, and/or wetland habitat functions. San Francisco Bay is the most invaded site on the west coast of the United States, with more than 175 exotic species established in its salt and brackish tidal waters (Cohen 2005). These species have come from many parts of the globe: gobies from Asia, freshwater fish primarily from the eastern United States, cordgrasses from the eastern United States and South America, clams and mussels from Asian, Atlantic and Mediterranean waters, snails from the North Atlantic, crabs from Europe, the eastern United States and China, isopods from Australia and New Zealand, and hydrozoan jellyfish from the Black Sea. These introductions have dramatically reduced native populations, altered habitat structure and trophic energy flows, and caused direct economic damage amounting to billions of dollars (Cohen 2005). Some introduced species, such as striped bass, prey directly on juvenile salmonids. As discussed below in Disease, Predation and Competition, invasive species have adverse effects to both trophic webs and habitats, so this was assessed as a high threat.

Habitat Modification: Climate Change and Sea Level Rise

Climate change is categorized as a threat through its influence on estuarine productivity and sea level rise, and is discussed in more detail in Appendix B. Modeling of climate change impacts in California suggests that average summer air temperatures are expected to increase (Lindley *et al.* 2007). Heat waves are expected to occur more often, and heat wave temperatures are likely to be

higher (Hayhoe *et al.* 2004). Total precipitation in California may decline; critically dry years may increase (Lindley *et al.* 2007; Schneider 2007). The Sierra Nevada snow pack is likely to decrease by as much as 70% to 90% by the end of this century under the highest emission scenarios modeled (Luers *et al.* 2006). Wildfires are expected to increase in frequency and magnitude by as much as 55% under the medium emissions scenarios modeled (Luers *et al*. 2006). Vegetative cover may also change, with decreases in evergreen conifer forest and increases in grasslands and mixed evergreen forests. The likely change in amount of rainfall in northern and central coastal California under various warming scenarios is less certain, although as noted above, total rainfall across the state is expected to decline. Many of these changes are likely to further degrade steelhead habitat by reducing freshwater inflows to San Francisco Bay or altering salinity gradients, for example.

Although it is uncertain precisely how climate change and sea level rise will affect the habitats in San Francisco Bay, it is likely that it will exacerbate existing poor water quality conditions (due to changes in runoff amounts and patterns), and poor habitat conditions (due to such responses as new levee and sea wall construction to combat sea level rise), thereby affecting listed salmonids within San Francisco Bay. Takekawa *et al.* (2013) estimated approximately 96% of surveyed tidal salt marsh habitat in San Francisco Bay would transition to mudflats by 2100 due to rising sea level. Therefore, this threat is expected to continue and worsen in the future. Adverse effects of current water operations (e.g. diversions and impoundments) are likely to increase in the event of climate change because more water may be impounded, and changes in snowpack and winter runoff patterns are expected. As a result, we assessed it as a high threat.

Habitat Modification: Urbanization

The land surface, soil, vegetation, and hydrology are all significantly altered in urban areas. The high degree of urban development surrounding San Francisco Bay influences storm flow quantity and timing, and is correlated highly with negative impacts such as pollutant run off. Major changes associated with increased urban land area include increased quantity and variety of pollutants in runoff, erratic hydrology due to increased impervious surface area and runoff conveyance, increased water temperatures due to loss of riparian vegetation and warming of

surface runoff on exposed surfaces, and reduction in channel and habitat structure owing to sediment inputs, bank destabilization, channelization, and restricted interactions between the river and its land margin (Paul and Meyer 2001).

Anadromous fish have been shown to be adversely affected by urbanization. In studying the impacts of urbanization on stream habitat and fish across multiple spatial scales, Wang *et al*., (2001) found that relatively small amounts of urban land use in a watershed can lead to major changes in biota, and that there appears to be threshold values of urbanization beyond which degradation of biotic communities is rapid and dramatic (May *et al.* 1997; Wang *et al.* 2001). While many land uses have best management practices that can support or restore relatively healthy stream fish communities, relatively low levels of watershed urbanization inevitably lead to serious degradation of the fish community.

Impacts from habitat modification and urban development tend to be widespread, tend to increase with increased density of human development, are typically non-point when compared to other land uses, and have impacts that, in many cases, are difficult to reverse. We used GIS interpretation of digital data layers to quantify the percentage of the San Francisco Bay in an urbanized state (Figures 2 and 3). Due to the extent and increasing intensity of the urban footprint, we assessed this a high threat.

Habitat Modification: Water Quality

Industrial, municipal, and agricultural wastes have been discharged either directly into the waters of San Francisco Bay or carried downstream to the estuary from sources upstream. Major historical point sources include agricultural wastes primarily from the Central Valley, residues leaching from abandoned mines, and municipal wastewater discharges. Sediment located within the ports of San Francisco, Oakland, and Richmond contains elevated levels of bioaccumulative anthropogenic contaminants, including polycyclic aromatic hydrocarbons (PAHs), polychorinate biphenols (PCBs), DDTs, mercury, dieldrin, chlordane, and dioxins/furans.

Wastewater discharges, thermal plumes, urban and agricultural storm water runoff, chemicals (such as PAHs, herbicides and pesticides, etc.), metals, sediments, and toxic spills are sources of pollution affecting water quality in San Francisco Bay. The US EPA and the State Water Resources Control Board list San Francisco Bay as an impaired waterbody for multiple pollutants, including chlordane, coliform bacteria, DDT, dieldrin, dioxin compounds, exotic species, mercury, PCBs, furan and selenium (SWRCB 2010). These pollutants degrade water quality, and may affect salmonids directly by increasing mortality or decreasing fitness or prey resources. As a result we assessed water quality as a high threat to recovery.

DISEASE, PREDATION AND COMPETITION

As noted above, invasive species in San Francisco Bay are pervasive and have a cascade of effects on the trophic web and biodynamics of the Bay functions. This threat is likely to continue into the future, as new species are introduced. Under this threat, NMFS considered invasive species such as Asian Clam species in the genus *Corbicula or Corbula,* which modify trophic webs by significantly reducing phytoplankton and zooplankton biomass (Kimmerer *et al.* 1994). Prior to this introduction, phytoplankton biomass in San Francisco Bay was approximately three times what it is today (Cloern 1996; Cloern and Jassby 2012). These species also modify the substrate. Additionally under this threat, we considered native and non-native piscivorous species such as Caspian Terns or Striped Bass. Piscivorous fish (*e.g.* striped bass) are known to respond to the arrival of hatchery trucks at release points. Large numbers of released fish may compete with CCC steelhead for prey resources. Prey resources take into account the availability of suitable prey and the health of food webs on which they depend. We assessed this threat as high.

TRANSPORTATION

Transportation: Dredging

Under this threat, we considered maintenance dredging of shipping channels and boat basins. Dredging-related activities modify subtidal habitats – directly affecting 3.5% of the total area of the San Francisco Bay (NMFS 2010). While much of the Bay is dredged, implementation of protective dredging "work windows" (which limit dredging operations to periods of time when

migrating listed salmonids are less likely to be present and exposed) minimizes effects to adults and juveniles. Dredging can impair water quality and habitat condition. Dredging activities may also cause direct mortality of juveniles (*e.g.* by entrainment in dredge intakes), and may impede their migration patterns.

Transportation: Noise

As noted above in the section Noise in the Marine Environment, the west coast is one of the busiest routes for container shipping in the world, and the Port of Oakland is the fifth largest container port in the US. NMFS considered pile driving, ship traffic and other sources of underwater sound great enough to affect salmonids either behaviorally or physically. Protective work windows apply to many but not all of these activities. Juveniles may be more susceptible to barotrauma and may be exposed outside the work windows; therefore, noise may affect migration patterns and cause direct mortality.

Transportation: Shipping

Shipping may cause direct mortality (*e.g.* propeller strikes), as well as related impacts such as non-native species introductions (*e.g.* via ballast water releases, hull fouling) and oil, fuel or chemical spills, and noise. These impacts can impede migration patterns, and impair water quality or habitat conditions. Ongoing efforts to reduce associated effects of shipping act to reduce or minimize some shipping-related effects. These efforts include: spill response and containment plans, and ballast water regulations (to minimize invasive species introductions). However, since shipping and its associated dredging activities are expected to continue, and may increase, this high threat is likely to continue into the future.

AQUACULTURE

As noted above under Marine Aquaculture, NOAA supports aquaculture for its potential to contribute to healthy stocks and recovery of listed species. In California, the California Department of Fish and Wildlife is the lead agency for leasing and permitting of marine aquaculture on state and private water bottoms in bays and estuaries, and ensures that marine resources and essential habitat are protected. In California, marine aquaculture for commercial

purposes is currently limited to oysters, abalone, clams, and mussels. Potential threats include disease and parasite transmission, and water quality impairment. In some cases, shellfish aquaculture has improved conditions by enlarging eel grass beds and contributing to improved water quality. The recovery of CCC steelhead may be hindered by current aquaculture activities primarily from the shellfish farming (*e.g.,* oysters and clams) occurring in estuaries. There are currently no commercial aquaculture facilities in San Francisco Bay, and this is expected to remain a low threat for CCC steelhead.

WATER DIVERSION AND IMPOUNDMENT

NMFS considered water impoundments affecting San Francisco Bay (including both Central Valley reservoirs and local reservoirs), transfers (*e.g.,* Central Valley water released into Coyote Creek), and diversions or water withdrawals affecting freshwater inflows to San Francisco Bay. Water diversion and impoundments may impede migration (from loss of migratory cues), impair water quality (affecting salinity, timing, and duration of inflows), cause direct mortality (*e.g.,* by entrainment in muted tidal systems or pumps, *etc.*), and impair habitat condition (affecting salinity, changes in prey species, *etc.*). Efforts to improve flows to mimic a natural hydrograph (including the Freshwater Flows Resolutions in the San Francisco Bay-Delta Estuary[21]), will help to improve this condition; however, as wide-scale water use (and overuse) associated with water diversions and impoundments is likely to persist within the tributaries to San Francisco Bay, this threat is likely to continue into the future. Therefore, we assessed water diversion and impoundment as a high threat to recovery.

RECOVERY STRATEGIES FOR CCC STEELHEAD IN SAN FRANCISCO BAY

In general, recovery strategies will focus on improving conditions and ameliorating stresses and threats discussed above, although strategies that address other conditions or threats may also be

[21] For more information see: http://friendsofsfestuary.weebly.com/sf-estuary-resolutions.html

developed where their implementation is critical to restoring properly functioning habitat conditions within the watershed. Of primary importance is improving conditions that increase survival and decrease rates of mortality for CCC steelhead, particularly juveniles, as they migrate through the Bay. More detailed recommendations for specific recovery actions follow.

The recovery goals for San Francisco Bay are to provide adequate ecologically functional rearing and migration corridors for CCC steelhead utilizing the tributaries to the Bay, including the Sacramento and San Joaquin rivers. Recovery actions identify strategies that will contribute to protection and restoration practices imperative to the recovery of CCC steelhead.

Estuarine Viability: Improve Survival

CCC steelhead in San Francisco Bay would benefit from improved habitat conditions that support complex habitats for refugia and improved function of trophic webs. Healthy estuarine habitats are important for the support of critical life history transitions.

Habitat Modification: Improve Habitat Complexity and Implement Actions to Reduce Impacts of Urbanization

CCC steelhead in San Francisco Bay would benefit from improved habitat complexity and structure that would support improved food (prey) resources for both adults and juveniles and shelter for juveniles. Practices to improve habitat conditions include, but are not limited to, preservation of existing tidal and subtidal habitats, and restoration of habitats that have been degraded by past development and associated land uses. Targeted preservation and restoration efforts should focus on high priority areas. Several relevant efforts have been made to identify and prioritize these efforts, including the Goals Project (1999), the Subtidal Goals Project (California State Coastal Conservancy *et al.* 2010), and the San Francisco Estuary Watershed Evaluation (Becker *et al.* 2007). However, preservation and restoration efforts should proceed opportunistically as well, and should consider any as-yet unidentified opportunities in the San Francisco Bay that are shown to have particular value to the recovery of listed salmonids.

Timing and Extent of Freshwater Inflow

Improving and protecting freshwater inflows would restore a more natural salinity and reduce the alteration of plant and animal communities. Hydrology improvements in San Francisco Bay, specifically those that help to restore natural timing and magnitude of flows from its tributaries, would benefit both adults and juveniles. Opportunities to modify water operations and programs should be actively sought and implemented. These include partnering with Bay Area Water Agencies regarding freshwater flow resolutions.[22]

Water Quality: Reduce Pollution

Water quality improvements in the San Francisco Bay would benefit both adults and juveniles. Existing sources of pollution and toxicity impairing water quality should be prioritized and addressed as part of a comprehensive improvement plan for San Francisco Bay. Both in-bay as well as watershed sources should be considered. Threats to water quality, such as oil or sewage spills, should receive increasing attention in planning and response.

Habitat Modification: Manage Invasive Species, Climate Change, Urbanization and Water Quality to Prevent Adverse Effects

Decreasing/curtailing introductions of non-native species (via release of ballast water, hull-fouling, *etc.*), and improving habitat dominated by non-native species would benefit both adult and juvenile CCC steelhead in the San Francisco Bay region. Regulations that minimize the potential for non-native species introductions via release of ballast water should be aggressively implemented and enforced, and opportunities to improve native species compositions within the San Francisco Bay region should be actively sought and implemented.

As global climate change and sea level rise affect the sea level within San Francisco Bay, opportunities should be sought to minimize potential adverse habitat effects and infrastructure protection responses that degrade existing habitat and/or preclude potential future restorations.

[22] For more information see http://friendsofsfestuary.weebly.com/sf-estuary-resolutions.html

Where possible and appropriate, shoreline retreat and/or living shoreline methodologies may serve to both protect infrastructure and allow for, or increase, habitats that support listed salmonids.

Efforts to control urban runoff, restore more natural shorelines, and reduce impervious surfaces would benefit CCC steelhead in San Francisco Bay. While extensive restoration is planned or ongoing, planners should take into account the restoration of functional habitats. Such restoration planning would also improve water quality by reducing discharges of pollutants. Opportunities to modify water operations and programs should be actively sought and implemented. These include partnering with The Regional Water Quality Control Boards, the US EPA, and other Agencies regarding effluent discharges.

Disease, Predation and Competition: Manage Invasive Species

As noted above, management of invasive species that reduce available prey or predate directly on salmonids would reduce this threat. Considering releases of smaller groups of hatchery fish might reduce completion and predation from striped bass (*e.g.* a more natural release program).

Transportation: Limit Dredging, Reduce Impacts of Noise and Shipping

Minimizing suspension of contaminants and losses of prey associated with maintenance dredging, and minimizing release of pollutants and direct mortality would also benefit CCC steelhead.

HUMBOLDT BAY

Humboldt Bay includes all tidally influenced waters bounded by land to the east, and by northern and southern sand spits to the west. Humboldt Bay is split into three regions: the North Bay to the north of Samoa Bridge; the Entrance Bay from Samoa Bridge to South Jetty; and the South Bay, which is the remainder of the bay to the south.

Humboldt Bay (Figure 4) is important for the recovery of three species of salmonids, each with a population unit comprising of the major tributaries to Humboldt Bay (Jacoby Creek, Freshwater Creek, Elk River, and Salmon Creek). The Humboldt Bay tributaries Northern California (NC) steelhead population is in the Northern Coastal Diversity Stratum, and the California Coastal (CC) Chinook population is in the North Coastal Diversity Stratum. In addition, Humboldt Bay supports Southern Oregon/Northern California Coast coho salmon in the Southern Coastal Diversity Stratum.

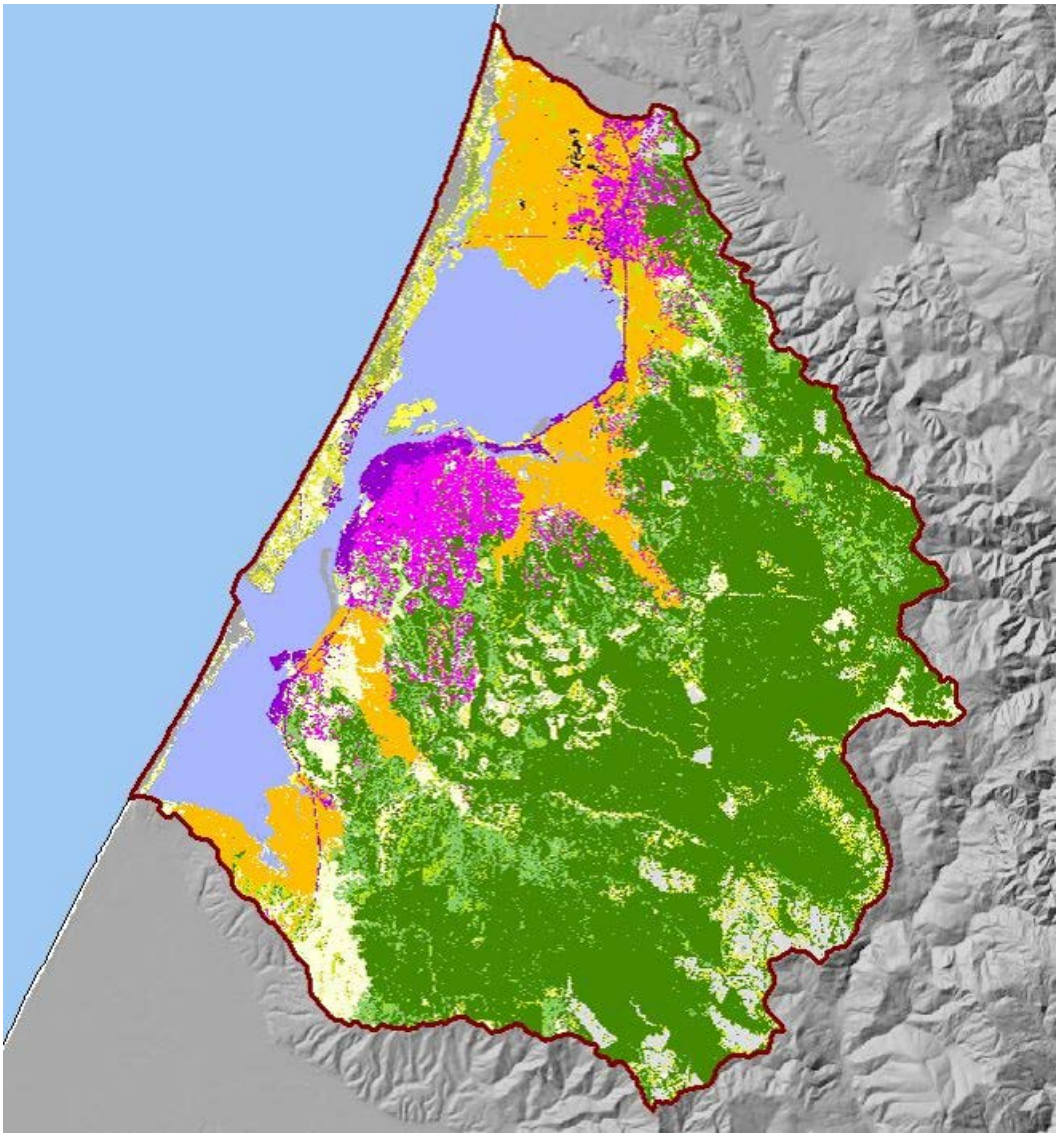

Figure 4: Major land use in the Eureka Plain hydrologic unit. Key: (green = commercial timber; orange = agricultural, and pink = urban/residential/industrial; KRIS 2006).

CURRENT CONDITIONS - HUMBOLDT BAY

ESTUARINE VIABILITY

Both historic and current distribution and abundance information for anadromous salmonids within Humboldt Bay is limited; however, available information indicates that abundance has likely declined precipitously, and spatial distribution of listed salmonids using the system has also likely decreased. Juvenile and adult Chinook salmon and steelhead migrations through Humboldt Bay occur primarily in fall, winter, and spring. Historically, however, extended residence times and broader habitat use for rearing purposes was likely common.

Considering the importance of estuarine habitats to the support of salmonids elsewhere (Smith 1990; Bond *et al*. 2008), and the current lack of complex estuarine habitats in Humboldt Bay, we assessed viability as poor.

HABITAT MODIFICATION

Since the 1800's, the physical habitat and habitat forming processes within Humboldt Bay, as well as in the tidally influenced portions of the bay's tributaries, have been altered by human activities associated with both upland and adjacent land use (agriculture, urban, residential, industrial) and construction and maintenance of transportation corridors (land and marine). In the tidally-influenced lower watersheds, the physical alteration and disconnection of backwater, side channel and floodplain habitats and subsequent inaccessibility to juvenile and adult salmonids due to passage barriers (culverts, tide gates), have reduced the quantity and quality of the tidal freshwater and estuarine rearing habitat. An estimated 85 percent of the original salt marsh and tidal slough habitat around Humboldt Bay is no longer available to salmonids (Shapiro and Associates 1980; Barnhart *et al.* 1992). The quantity and quality of existing rearing habitat was reduced from historic values due to construction of dikes and levees; draining, and filling of tidal sloughs for agricultural use; and fragmentation of tidal slough habitat by construction of the railroad and Highway 101.

Despite the loss and degradation of habitat, Humboldt Bay remains important habitat necessary for the conservation and recovery of listed salmonids. Humboldt Bay still provides habitat to a suite of birds, fish and invertebrates, and supports over 5,000 acres of eelgrass beds that serve as vital nursery areas and provide cover for young fish. Improved regulation, habitat protections, and restoration efforts are proving important for recovery of Humboldt Bay habitats. Filling of Humboldt Bay waters and wetlands is now highly regulated, and many agencies and groups have contributed to improved water quality and habitat restoration.

Healthy estuarine habitats are important for the support of both migration and rearing; functions critical to the maintenance of robust anadromous salmonid populations, including CC Chinook, and NC steelhead. Information on the use of the Humboldt Bay by anadromous salmonids is limited. However, rearing Chinook salmon are known to favor the tidal slough channels and rearing steelhead are known to favor the estuary-stream ecotone. In addition, Humboldt Bay and its tributaries historically supported a robust salmonid fishery indicating the importance of the estuary to these populations. Habitat complexity provides shelter from high velocity water movements and predators, and supports prey populations.

RESIDENTIAL AND COMMERCIAL DEVELOPMENT

The Humboldt Bay watershed is comprised of approximately 8% residential and commercial development. The land surface, soil, vegetation, and hydrology are all significantly altered in urban areas. Urban development surrounding Humboldt Bay (i.e., cities of Eureka and Arcata) influences storm flow quantity and timing, and is correlated highly with negative impacts such as pollutant run off. Changes associated with increased urban land area include increased quantity and variety of pollutants in runoff, erratic hydrology due to increased impervious surface area and runoff conveyance, increased water temperatures due to loss of riparian vegetation and warming of surface runoff on exposed surfaces, and reduction in channel and habitat structure owing to sediment inputs, bank destabilization, channelization, and restricted interactions between the river and its land margin (Strange *et al.* 2004).

Anadromous fish are adversely affected by urbanization. In studying the impacts of urbanization on stream habitat and fish across multiple spatial scales, Wang *et al*., (2001) found that relatively small amounts of urban land use in a watershed can lead to major changes in biota, and that there appears to be threshold values of urbanization beyond which degradation of biotic communities is rapid and dramatic. While many land uses have best management practices that can support or restore relatively healthy stream fish communities, relatively low levels of watershed urbanization inevitably lead to degradation of the fish community. Due to the current amount of development, this condition was assessed as poor.

TIMING AND EXTENT OF FRESHWATER INFLOW

Impervious surfaces in urbanized areas have resulted in increased surface runoff and therefore higher peak flows and altered timing of freshwater entering Humboldt Bay. Inboard ditches collect and channelize surface runoff and subsurface flows and efficiently route water to streams resulting in higher, earlier, and more frequent peak flows. Because most residents in Humboldt Bay's watershed receive their water supply from the local Water District (which uses water from the Mad River), the amount of freshwater inflow is affected by relatively few residential water diversions. We assessed this condition to be fair.

WATER QUALITY

Optimal conditions for salmonids, their habitat and prey, include clean water free of pollutants. NMFS defined pollutants as substances (typically anthropogenic in origin) that may cause acute, sub-lethal, or chronic effects to salmonids or their habitat. These include (but are not limited to) toxins known to impair watersheds, such as copper, diazinon, nutrients, mercury, polyaromatic hydrocarbons (PAHs), pathogens, pesticides, polychlorinated biphenyls (PCBs), herbicides and algae. Pollution from historical and current sources results in degraded water quality and habitat conditions within Humboldt Bay. Depending on the exposure, toxic loading may result in acute mortality or sub lethal effects such as decreased fitness and condition over the long term.

We evaluated water quality and the presence of toxins known to affect adult salmonids, from acute effects, sub-lethal or chronic effects, and no acute or chronic effects. All target life stages depend on good water quality, and the water quality attribute is impaired when pollutants, toxins or other contaminants are present at levels which adversely affect one or more salmonid life stages, their habitat or prey. Salmonids are sensitive to toxic impairments, even at very low levels (Sandahl *et al.* 2004; Baldwin and Scholz 2005). For example, adult salmonids use olfactory cues to return to their natal streams to spawn, and low levels of copper has been show to impair this ability (Baldwin and Scholz 2005).

We reviewed a variety of materials to assess water quality, including data from the California Regional Water Quality Control Boards, the U.S. Environmental Protection Agency, and other local and regional sources to inform our ratings of water quality limited segments for any toxins known or suspected of causing impairment to fish. We also reviewed scientific literature, and available watershed specific water quality reports. Humboldt Bay was listed as impaired by polychlorinated biphenyls (PCBs) under Section 303(d) of the Clean Water Act in 2002, based on levels of PCBs found in fish tissue. Dioxin, heavy metals, petroleum products, and other contaminants persist in areas where they were used in the past, and continue to enter Humboldt Bay through storm water and ground water discharges. The overall effect of toxins on Humboldt Bay salmonids is unknown, but as a result of known toxins in the Bay we assessed this condition as fair.

IMPEDIMENTS TO MIGRATION

We evaluated the known presence of barriers that might impede or prevent adult immigration to spawning streams and juvenile emigration to the ocean. These included physical barriers such as dredge disposal plumes, thermal plumes from effluent, or deviations from normal electromagnetic fields known to impede or prevent migration. Several tidegates limit access to tidal slough channels in Humboldt Bay. Few other consistent impediments to migration exist in Humboldt Bay; therefore we assessed migration to be in good condition.

THREATS - HUMBOLDT BAY

In this section, "threats" pertain to ongoing or future factors that affect CC Chinook and NC steelhead estuarine survival. Threats may result from currently active issues such as ongoing land uses or from issues likely to occur in the future (usually within ten years[23]), such as increased shoreline development. Threats are expected to impair conditions supporting salmonid habitat into the future. Climate change is categorized as a threat through its influence on estuarine productivity and sea level rise, and is discussed in more detail in Appendix B. Many threats are driven by human activities, however naturally occurring events may also threaten the species. These threats generally include, but are not limited to: habitat modification (climate change and sea level rise; disease, predation, and competition; residential and commercial development; and water quality); transportation (dredging, noise, and shipping); aquaculture; and water diversion and impoundment.

HABITAT MODIFICATION

Completed, ongoing, or planned tidal and sub tidal restoration projects account for hundreds of acres in both the North and South sub-bays. Many completed restoration projects have leveraged opportunities on public lands, as well as provided incentives for participation by private landowners. For example, the City of Arcata Baylands and McDaniel Slough Restoration and Enhancement Projects restored and enhanced wetland, riparian and stream habitat adjacent to the Humboldt Bay National Wildlife Refuge, the Arcata Marsh and Wildlife Sanctuary, the Mad River Slough Wildlife Area and Jacoby Creek Land Trust holdings, thereby establishing a continuous, protected habitat area of over 1,300 acres.

Though restoration efforts are underway, additional development proposals with associated shoreline modification, benthic disturbance, and over water structures continue, and this threat is anticipated to persist into the future. Preventing future developments that have problematic habitat effects or otherwise minimizing their adverse effects will be vital to recovery.

[23] Ten years is consistent with the CAP workbook methodology.

Additionally, it will be important to ensure that habitat restorations restore functional habitat processes, benefitting salmonids by supporting intact, highly functioning estuarine communities. This holistic approach to restoration will benefit listed salmonids and other listed and non-listed species alike.

Habitat Modification: Invasive Species

Invasive species take into account aquatic and wetland species that are exotic non-natives, and are naturalized within the habitat and have adversely altered the benthic, water column, and/or wetland habitat functions. In Humboldt Bay many of the fouling organisms present within the Eureka boat basin and the Woodley Island Marina (WIM) are non-indigenous species, introduced either in ballast water of vessels or attached to vessel hulls (Ruiz *et al.* 2000; Boyd *et al.* 2002). The concrete piers and pilings of the WIM have been colonized by non-native species of amphipods *Corophium acherusicum* and *C. insidiosum*. Non-native dwarf eel grass *Zostera japonica* competes with native eelgrass in the Bay, and the non-native denseflower cordgrass *Spartina densiflora* has reduced the area of mudflats by colonizing their upper limits. We assessed invasive species as a moderate threat.

Habitat Modification: Climate Change and Sea Level Rise

Modeling of climate change impacts in California suggests that average summer air temperatures are expected to increase (Lindley *et al*. 2007). Heat waves are expected to occur more often, and heat wave temperatures are likely to be higher (Hayhoe *et al*. 2004). Total precipitation in California may decline; critically dry years may increase (Lindley *et al*. 2007, Schneider 2007). The likely change in amount of rainfall in northern California under various warming scenarios is less certain, although as noted above, total rainfall across the state is expected to decline. For the California north coast, some models show large increases (75% to 200%), while other models show decreases of 15% to 30% (Hayhoe *et al*. 2004). Many of these changes are likely to further degrade steelhead habitat by reducing freshwater inflows to Humboldt Bay or altering salinity gradients, for example.

The vulnerability of estuarine habitat to sea level rise is high. Rising sea level will likely reduce the quality and quantity of tidal-wetland rearing habitat in Humboldt Bay (e.g., increase salt marsh and reduce intertidal flats (Galbraith *et al.* 2002). Wetlands could migrate inland with rising sea level, but there are currently few areas without levees where this could occur.

The tidally influenced habitat of the Humboldt Bay watershed is highly vulnerable to sea-level rise due the location of urban and residential developments, existing land use and public infrastructure (CNRA 2009; Heberger *et al.* 2009). Estuarine habitat migration with sea level rise will ultimately be linked to decisions and subsequent implementation of actions to protect existing public sector infrastructure, including transportation (e.g., highway, airport, port facilities); energy (e.g., power plant, natural gas pipeline, transmission lines); water (e.g., Humboldt Bay Municipal Water District water main, city of Arcata and Eureka wastewater treatment facilities) and public and private land use (e.g., city of Arcata and Eureka; Humboldt Bay National Wildlife Refuge, Humboldt Bay Reclamation District; Humboldt Bay Harbor, Recreation, and Conservation District). As a result, we assessed climate change and sea level rise as a high threat.

Habitat Modification: Urbanization

The land surface, soil, vegetation, and hydrology are all significantly altered in urban areas. The urban development surrounding Humboldt Bay (i.e., cities of Eureka and Arcata) influences storm flow quantity and timing, and is correlated highly with negative impacts such as pollutant run off. Future development may degrade existing tidally influenced habitat and limit the value of existing or planned restoration projects. Of particular concern is the potential subdivision of timberlands for residential use, which would result in an expanded network of roads and impervious surfaces.

Impacts from habitat modification and urban development tend to be widespread, tend to increase with increased density of human development, are typically non-point when compared to other land uses, and have impacts that, in many cases, are difficult to reverse. We used a GIS interpretation of digital data layers to quantify the percentage of the watershed in an urbanized

state (Figure 4). Due to the extent and likely moderate future increase of the urban footprint, we assessed this as a moderate threat.

Habitat Modification: Water Quality

Industrial, municipal, and agricultural wastes have been discharged either directly into the waters of Humboldt Bay or carried downstream to the estuary from sources upstream. Major pollution sources include agricultural wastes primarily from diked former tidelands, urban runoff, and municipal wastewater discharges.

As described above, Humboldt Bay was listed as impaired by PCBs under Section 303(d) of the Clean Water Act in 2002, based on levels of PCBs found in fish tissue. Dioxin, heavy metals, petroleum products, and other contaminants persist in areas where they were used in the past, and continue to enter Humboldt Bay through storm water and ground water discharges. As a result we assessed water quality as a moderate threat.

DISEASE, PREDATION AND COMPETITION

As noted above, invasive species in Humboldt Bay are pervasive and may have effects on the trophic web and biodynamics of the Bay functions. This threat is likely to continue into the future as new species are introduced. Therefore, we assessed disease, predation, and competition as a moderate threat.

TRANSPORTATION

Transportation: Dredging

Under this threat, we considered maintenance dredging of shipping channels and boat basins. Annual maintenance dredging of the interior Federal Navigation Channels in Humboldt Bay, as well as the bar and entrance channels, increases turbidity and turbulence, and thereby reduces the rearing and migratory corridor functions at various locations from March through May. Boat basins in the bay are dredged on an as-needed basis. Dredging activities may cause direct

mortality of juveniles (e.g. by entrainment in dredge intakes), and may impede their migration patterns.

Noise

NMFS considered pile driving, ship traffic and other sources of underwater sound great enough to affect salmonids either behaviorally or physically. Protective work windows and noise minimization measures apply to many but not all of these activities. For adults, noise was not assessed because the established work windows are considered adequately protective of this life stage. Juveniles may be more susceptible to barotrauma and may be exposed outside the work windows; therefore, noise may affect migration patterns and cause direct mortality.

Transportation: Shipping

Shipping may cause direct mortality (e.g. propeller strikes), as well as related impacts such as non-native species introductions (e.g. via ballast water releases, hull fouling) and oil, fuel or chemical spills, and noise. These impacts can impede migration patterns, and impair water quality or habitat conditions. This threat is likely to continue and may increase into the future if development increases in the harbor.

Due to the ongoing potential effects from dredging, noise, and shipping, we assessed transportation as a moderate threat.

AQUACULTURE

As noted above under Marine Aquaculture, NOAA supports aquaculture for its potential to contribute to healthy stocks and recovery of listed species. In California, the California Department of Fish and Wildlife is the lead agency for leasing and permitting of marine aquaculture on state and private water bottoms in bays and estuaries, and ensures that marine resources and essential habitat are protected. In California, marine aquaculture for commercial purposes is currently limited to oysters, abalone, clams, and mussels. Potential threats include disease and parasite transmission, water quality impairment, genetic interactions, and habitat degradation. Currently, approximately 300 acres of Humboldt Bay is utilized for culture of non-

native oysters, and significant expansion of oyster culture is currently proposed. Potential impacts of particular concern from oyster culture in Humboldt Bay are diminished carrying capacity (e.g., food web dynamics) and reductions in native eelgrass habitat. The effects of shellfish culture on CC Chinook salmon and NC steelhead in Humboldt Bay are poorly understood. Due to the uncertainty regarding potential negative effects and the proposed expansion of shellfish culture in Humboldt Bay, we assessed aquaculture as a moderate threat.

WATER DIVERSION AND IMPOUNDMENT

NMFS considered water impoundments, water withdrawals, and water operations affecting freshwater inflows to Humboldt Bay. There are no dams in the Humboldt Bay watershed, but according to the Department of Water Resources database[24], there are 53 appropriative water rights and diversion points in the Eureka Plain, although not all are active. However, not all water diversions are registered with DWR. Riparian residential and agricultural uses can comprise significant amounts of water especially during low flow periods. Although water users are generally required to comply with CDFW streambed alteration program requirements (California Fish and Game Code § 1600 *et seq.*), this has not been common practice for small agriculture and residential withdrawals. Water withdrawals in the summer months can reduce tidal freshwater habitat available for rearing salmonids. We assessed water diversion and impoundment as a moderate threat.

RECOVERY STRATEGIES FOR CC CHINOOK AND NC STEELHEAD IN HUMBOLDT BAY

In general, recovery strategies will focus on improving conditions and ameliorating stresses and threats discussed above, although strategies that address other conditions or threats may also be developed where their implementation is critical to restoring properly functioning habitat conditions within the watershed. Of primary importance is improving conditions that increase

[24] http://www.waterboards.ca.gov/waterrights/water_issues/programs/ewrims/index.shtml

survival and decrease rates of mortality for these listed salmonids, particularly juveniles, as they migrate through Humboldt Bay. More detailed recommendations for specific recovery actions follow.

The recovery goals for Humboldt Bay are to provide adequate ecologically functional rearing and migration corridors for these listed salmonids utilizing the tributaries to the Bay. Recovery actions identify strategies that will contribute to protection and restoration practices imperative to the recovery of these listed salmonids.

Habitat Modification: Improve Habitat Complexity

Listed salmonids in Humboldt Bay would benefit from improved habitat complexity and structure that would support improved food (prey) resources for both adults and juveniles and shelter for juveniles. Practices to improve habitat conditions include, but are not limited to, preservation of existing tidal and subtidal habitats, restoration of habitats that have been degraded by past development and associated land uses, and improved access to tidal channels behind tidegates. Targeted preservation and restoration efforts should focus on high priority areas. Preservation and restoration efforts should proceed opportunistically as well, and should consider any as-yet unidentified opportunities in Humboldt Bay that are shown to have particular value to the recovery of these listed salmonids.

Water Quality: Reduce Pollution

Water quality improvements in Humboldt Bay would benefit both adults and juveniles. Existing sources of pollution and toxicity impairing water quality should be prioritized and addressed as part of a comprehensive improvement plan for Humboldt Bay. Both in-bay as well as watershed sources should be considered. Threats to water quality, such as oil or sewage spills, should receive increasing attention in planning and response.

Habitat Modification: Manage Invasive Species, Climate Change, Urbanization and Water Quality to Prevent Adverse Effects

Improving habitat dominated by non-native vegetation would benefit both adult and juvenile salmonids in Humboldt Bay. Removal and suppression efforts for invasive dwarf eelgrass and cordgrass should be continued and increased in order to provide more productive salmonid habitat.

As global climate change and sea level rise affect the sea level within Humboldt Bay, opportunities should be sought to minimize potential adverse habitat effects and infrastructure protection responses that degrade existing habitat and/or preclude potential future restorations. Where possible and appropriate, shoreline retreat and/or living shoreline methodologies may serve to both protect infrastructure and allow for, or increase, habitats that support these listed salmonids.

Efforts to control urban runoff, restore more natural shorelines, and reduce impervious surfaces would benefit these listed salmonids in Humboldt Bay. While extensive restoration is planned or ongoing, planners should take into account the restoration of functional habitats. Such restoration planning would also improve water quality by reducing discharges of pollutants. Opportunities to modify water operations and programs should be actively sought and implemented. These include partnering with the Regional Water Quality Control Boards, the US EPA, and other agencies regarding effluent discharges.

Transportation: Limit Dredging, Reduce Impacts of Noise and Shipping

Minimizing suspension of contaminants and losses of prey associated with maintenance dredging, and minimizing release of pollutants and direct mortality would also benefit these listed salmonids.

LITERATURE CITED

69 FR 33102. 2004. Endangered and threatened species: proposed listing determinations for 27 ESUs of West Coast salmonids. June 14, 2004. Federal Register 69:33102-33179.

70 FR 37160. 2005. Endangered and threatened species: final listing determinations for 16 ESUs of West Coast Salmon, and final 4(d) protective regulations for threatened salmonid ESUs. June 28, 2005. Federal Register 70:37160-37204.

71 FR 834. 2006. Endangered and threatened species: final listing determinations for 10 distinct population segments of West coast steelhead. January 5, 2006. Federal Register 71:834-862.

78 FR 25865. 2013. National Marine Fisheries Service. Fisheries Off West Coast States; West Coast Salmon Fisheries; 2013 Management Measures. May 3, 2013. Federal Register 78:25865-25877.

Baldwin, D. H., and N. L. Scholz. 2005. The electro-olfactogram: an in vivo measure of peripheral olfactory function and sublethal neurotoxicity in fish. G. Ostrander, editor. Techniques in Aquatic Toxicology, Volume 2. CRC Press, Boca Raton, Florida.

Barnhart, R. A., M. J. Boyd, and J. E. Peguegnat. 1992. The Ecology of Humboldt Bay, California: An Estuarine Profile. U.S. Fish and Wildlife Service.

Beamish, R. J., C. Mahnken, and C. M. Neville. 2004. Evidence that reduced early marine growth is associated with lower marine survival of coho salmon. Transactions of the American Fisheries Society 133:26-33.

Beamish, R. J., R. M. Sweeting, T. D. Beacham, K. L. Lange, and C. M. Neville. 2010. A late ocean entry life history strategy improves the marine survival of chinook salmon in the Strait of Georgia. North Pacific Anadromous Fish Commission, Doc 1282. 14 pp.

Becker, G. S., I.J. Reining, D.A. Asbury, and A. Gunther. 2007. San Francisco Estuary watersheds evaluation – identifying promising locations for steelhead restoration in tributaries of the San Francisco estuary. Prepared for the California State Coastal Conservancy Grant Agreement Number 04-094. Center for Ecosystem Management and Restoration, Oakland, CA.

Boehlert, G. W., G. R. McMurray, and C. E. Tortorici, editors. 2008. Ecological effects of wave energy in the Pacific Northwest. U.S. Dept. Commerce, NOAA Tech. Memo. NMFS-F/SPO-92, 174 p.

Boesch, D. F., J. N. Butler, D. A. Cacchione, J. R. Geraci, J. M. Neff, J. P. Ray, and J. M. Teal. 1987. An Assessment of the Long-Term Environmental Effects of US Offshore Oil and Gas development Activities: Future Research Needs. D. F. Boesch, and N. N. Rabalais, editors.

Long-Term Environmental Effects of Offshore Oil and Gas Development. Elsevier Applied Science, New York.

Bograd, S. J., I. Schroeder, N. Sarkar, X. Qiu, W. J. Sydeman, and F. B. Schwing. 2009. Phenology of coastal upwelling in the California Current. Geophysical Research Letters 36:1-5.

Bond, M. H., S. A. Hayes, C. V. Hanson, and B. R. MacFarlane. 2008. Marine Survival of Steelhead (*Oncorhynchus mykiss*) enhanced by a seasonally closed estuary. Canadian Journal of Fisheries and Aquatic Sciences 65:2242-2252.

Boyd, M. J., T.J. Mulligan, and F. J. Shaughnessy. 2002. Non-indigenous marine species of Humboldt Bay, California. Report to the California Department of Fish and Game.

Brannon, E. L., and A. W. Maki. 1996. The Exxon Valdez Oil Spill: Analysis of impacts on the Prince William Sound Pink Salmon. Reviews in Fisheries Science 4:289-337.

Brown, R. F., and B. R. Mate. 1983. Abundance, movements and feeding habits of harbor seals (*Phoca vitulina*) at Netarts and Tillamook bays, Oregon. NOAA Fishery Bulletin 81(2):291-301.

Burgner, R. L., J. T. Light, L. Margolis, T. Okazaki, A. Tautz, and S. Ito. 1992. Distribution and origins of steelhead trout in offshore waters of the North Pacific Ocean. International North Pacific Fisheries Commission, Bulletin #51, Vancouver, B.C.

Busby, P. J., T. C. Wainwright, G. J. Bryant, L. J. Lierheimer, R. S. Waples, F. W. Waknitz, and I. V. Largomarsino. 1996. Status review of West Coast steelhead from Washington, Idaho, Oregon, and California. National Marine Fisheries Service, Northwest Fisheries Sceince Center and Southwest Region Protected Resources Division, NOAA Technical Memorandum, NMFS-NWFSC-27.

CDFG (California Department of Fish and Game). 2001. California's Living Marine Resources: A Status Report. W. S. Leet, C. M. Dewees, R. Klingbeil, and E. J. Larson, editors. Resources Agency, University of California, Department of Agriculture and Natural Resources.

CDFW (California Department of Fish and Wildlife). 2013. 2013 Ocean Salmon Sport Regulations. California Department of Fish and Wildlife.

CDFW (California Department of Fish and Wildlife). 2014. Review of selected California fisheries for 2013: coastal pelagic finfish, market squid, groundfish, highly migratory species, dungeness crab, basses, surfperch, abalone, kelp and edible algae, and marine aquaculture. Pages 43-46 in D. Porzio, editor. California Cooperative Oceanic Fisheries Investigations Reports 55.

CNRA (California Natural Resources Agency). 2009. 2009 California climate adaptation strategy. A report to the Governor of the State of California in response to Executive Orders-13-2008. 200p.

California State Coastal Conservancy, Ocean Protection Council, National Marine Fisheries Service, San Francisco Bay Conservation and Development Commission, and San Francisco Estuary Partnership. 2010. San Francisco Bay Subtidal Habitat Goals Report Conservation Planning for the Submerged Areas of the Bay 50-Year Conservation Plan.

Cloern, J. E. 1996. Phytoplankton bloom dynamics in coastal ecosystems: A review with some general lessons from sustained investigation of San Francisco Bay, California. Review of Geophysics 34(2):127-168.

Cloern, J. E., and A. D. Jassby. 2012. Drivers of change in estuarine-coastal ecosystems: discoveries from four decades of study in San Francisco Bay. Reviews of Geophysics 50:13.

Codarin, A., L. E. Wysocki, F. Ladich, and M. Picciulin. 2009. Effects of ambient and boat noise on hearing and communication in three fish species living in a marine protected area (Miramare, Italy). Marine Pollution Bulletin 58:1880-1887.

Cohen, A. N. 2005. Guide to the Exotic Species of San Francisco Bay. San Francisco Estuary Institute, Oakland, CA. Available at: www.exoticsguide.org.

Cooney, R. T., K. O. Coyle, E. Stockmar, and C. Stark. 2001. Seasonality in surfacelayer net zooplankton communities in Prince William Sound, Alaska. Fisheries Oceanography 10 (supp 1.):97-109.

Cury, P., and C. Roy. 1989. Optimal environmental window and pelagic fish recruitment success in upwelling areas. Canadian Journal of Fisheries and Aquatic Sciences 46:670-680.

Duffy, J. E. 2009. Factors during early marine life that affect smolt-to-adult survival of ocean-type Puget Sound Chinook salmon (*Oncorhynchus tshawytscha*). PhD Dissertation. University of Washington, Seattle, WA.

Emmett, R. L., and D. B. Sampson. 2007. The relationships between predatory fish, forage fishes, and juvenile salmonid marine survival off the Columbia River: A simple trophic model analysis. California Cooperative Oceanic Fisheries Investigations Reports 48:92-105.

Galbraith, H., R. Jones, P. Park, J. Clough, S. Herrod-Julius, B. Harrington, and G. Page. 2002. Global climate change and sea level rise: potential losses of intertidal habitat for shorebirds. Waterbirds 25:173-183.

Gaspin, J. B. 1975. Experimental Investigations of the Effects of Underwater Explosions on Swimbladder Fish. I. 1973 Chesapeake Bay Tests. Naval Surface Weapons Center White Oak Lab, Silver Spring, MD.

Goals Project. 1999. Baylands Ecosystem Habitat Goals. A report of habitat recommendations prepared by the San Francisco Bay Area Wetlands Ecosystem Goals Project. U.S. Environmental Protection Agency, San Francisco, Calif./S.F. Bay Regional Water Quality Control Board, Oakland, CA.

Goley, D., and A. Gemmer. 2000. Pinniped / salmonid interactions on the Smith, Mad and Eel rivers in northern California between 31 August and 15 December 1999. Unpublished report, Humboldt State University Marine Mammal Education and Research Program, Arcata, California.

Good, T. P., R. S. Waples, and P. B. Adams. 2005. Updated status of federally listed ESUs of West Coast salmon and steelhead. U.S. Department of Commerce. NOAA Technical Memorandum. NMFS-NWFSC-66.

Gordon, D. C., and N. J. Prouse. 1973. The effects of three oils on marine phytoplankton photosynthesis. Marine Biology 22:329-333.

Grover, A., M. S. Mohr, and M. L. Palmer-Zwahlen. 2002. Hook-and-release mortality of Chinook salmon from drift mooching with circle hooks:management implications for California's ocean sport fishery. J. A. Lucy, and A. L. Studholme, editors. Catch and release in marine recreational fisheries, Symposium 30. American Fisheries Society, Bethesda, MD.

Gunsolus, R. T. 1978. The status of Oregon coho and recommendations for managing the production, harvest, and escapement of wild and hatchery reared stocks. Oregon Department of Fish and Wildlife, Fisheries Division, Proc. Rep. 59 p.

Halvorsen, M. B., L. E. Wysocki, and A. N. Popper. 2006. Effects of high-intensity sonar on fish. Journal of the Acoustical Society of America 119(5):3283.

Hanson, L. C. 1993. The Foraging Ecology of the Harbor Seal, *Phoca vitulina*, and the California Sea Lion, *Zalophus Californianus*, at the Mouth of the Russian River, California. Master's Thesis. Sonoma State University, Cotati, California.

Hastings, M. C. 1995. Physical effects of noise on fishes. INTER-NOISE and NOISE-CON Congress and Conference Proceedings 2:979-984.

Hastings, M. C., A. N. Popper, J. J. Finneran, and P. J. Lanford. 1996. Effect of low-frequency underwater sound on hair cells of the inner ear and lateral line of the teleost fish *Astronotus ocellatus*. Journal of the Acoustical Society of America 99(1759-66).

Hastings, M. C., and A. N. Popper. 2005. Effects of Sound on Fish. California Department of Transportation Con-tract 43A0139, Task Order 1. Available from URL: http://www.dot.ca.gov/hq/env/bio/files/Effects_of_Sound_on_Fish23Aug05.pdf.

Hayhoe, K., D. Cayan, C. B. Field, P. C. Frumhoff, E. P. Maurer, N. L. Miller, S. C. Moser, S. H. Schneider, K. N. Cahill, E. E. Cleland, L. Dale, R. Drapek, R. M. Hanemann, L. S. Kalkstein, J. Lenihan, C. K. Lunch, R. P. Neilson, S. C. Sheridan, and J. H. Verville. 2004. Emissions pathways, climate change, and impacts on California. Proceedings of the National Academy of Sciences of the United States of America 101(34):12422-12427.

Heberger, M., H. Cooley, P. Herrera, P. H. Gleick, and E. Moore. 2009. The Impacts of Sea Level Rise on the California Coast. California Climate Change Center. CEC-500-2009-024-F.

Hildebrand, J. 2004. Sources of anthropogenic sound in the marine environment. E. Vox, and R. R. Reeves, editors. Report of an international workshop: Policy on sound and marine mammals. Marine Mammal Commission, Bethesda, Maryland.

Holtby, L. B., B. C. Anderson, and R. K. Kadowaki. 1990. Importance of smolt size and early ocean growth to interannual variability in marine survival of coho salmon (*Oncorhynchus kisutch*). Canadian Journal of Fisheries and Aquatic Sciences 47(11):2181-2194.

Hose, J. E., M. D. McGurk, G. D. Marty, D. E. Hinton, a. E. D. Biggs, and T. T. Baker. 1996. Sublethal effects of the Exxon Valdez oil spill on herring embryos and larvae: morphologic, cytogenetic, and histopathological assessments, 1989-1991. Canadian Journal of Fisheries and Aquatic Sciences 53(10):2355-2365.

ISG (Independent Science Group). 2000. Return to the River 2000: Restoration of Salmonid Fishes in the Columbia River Ecosystem: Development of an Alternative Conceptual Foundation and Review and Synthesis of Science underlying the Columbia River Basin Fish and Wildlife Program of the Northwest Power Planning Council. Northwest Power Planning Council document 2000-12.

Jasny, M., J. Reynolds, C. Horowitz, and A. Wetzler. 2005. Sounding the depths II: The rising toll of sonar, shipping and industrial ocean noise on marine life. Marine Mammal Protection Project. Natural Resources Defense Council.

Johnson, S. L. 1988. The effects of the 1983 El Nino on Oregon's coho (*Oncorhynchus kisutch*) and chinook (*O. tshwaytscha*) salmon. Fisheries Research 6:105-123.

Kimmerer, W. J., E. Gartside, and J. J. Orsi. 1994. Predation by an introduced clam as the likely cause of substantial declines in zooplankton of San Francisco Bay. Marine Ecology Progress Ser. 113:81-93.

Koschinski, S. 2011. Underwater noise pollution from munitions clearance and disposal, possible effects on marine vertebrates, and its mitigation. Marine Technology Society Journal 45(6):80-88.

Lindley, S. T., R. S. Schick, E. Mora, P. B. Adams, J. J. Anderson, S. Greene, C. Hanson, B. P. May, D. R. McEwan, R. B. MacFarlane, C. Swanson, and J. G. Williams. 2007. Framework for

assessing viability of threatened and endangered Chinook salmon and steelhead in the Sacramento-San Joaquin Basin. San Francisco Estuary and Watershed Science 5(1):26.

Luers, A. L., D. R. Cayan, G. Franco, M. Hanemann, and B. Croes. 2006. Our changing climate, assessing the risks to California; a summary report from the California Climate Change Center. California Climate Change Center.

MacFarlane, B. R., and E. C. Norton. 2002. Physiological ecology of juvenile Chinook salmon (*Oncorhynchus tshawytscha*) at the southern end of their distribution, the San Francisco Estuary and Gulf of the Farallones, California. Fisheries Bulletin 100:244-257.

Mantua, N. J., S. R. Hare, Y. Zhang, J. M. Wallace, and R. C. Francis. 1997. A pacific interdecadal climate oscillation with impacts on salmon production. Bulletin of the American Meteorological Society 78(6):1069-1079.

May, C. W., E. B. Welch, R. R. Horner, J. F. Karr, and B. W. Mar. 1997. Quality Indices for Urbanization Effects in Puget Sound Lowland Streams. University of Washington, Seattle, WA, 154.

McCauley, R. D., J. Fewtrell, and A. N. Popper. 2003. High intensity anthropogenic sound damages fish ears. The Journal of the Acoustical Society of America 113(1):638-642.

Michel, C. J. 2010. River and estuarine survival and migration of yearling Sacramento River Chinook salmon (*Oncorhynchus tshawytscha*) smolts and the influence of environment. Master's Thesis. University of California, Santa Cruz.

Moles, A., and S. D. Rice. 1983. Effects of crude oil and naphthalene on growth, caloric content, and fat content of pink salmon juveniles in seawater. Transactions of the American Fisheries Society 112:205-211.

Moyle, P. B. 2002. Inland fishes of California. University of California Press, Berekely and Los Angeles, CA.

Myers, J. M., R. G. Kope, G. J. Bryant, D. Teel, L. J. Lierheimer, T. C. Wainwright, W. S. Grant, F. W. Waknitz, K. Neely, S. T. Lindley, and R. S. Waples. 1998. Status review of Chinook salmon from Washington, Idaho, Oregon, and California. U.S. Department of Commerce, NOAA Technical Memorandum, NMFS-NWFSC-35.

NMFS (National Marine Fisheries Service). 1997. Investigation of scientific information on the impacts of California sea lions and pacific harbor seals on salmonids and on the coastal ecosystems of Washington, Oregon, and California. U.S. Department of Commerce, NOAA Technical Memorandum, NMFS-NWFSC-28.

NMFS (National Marine Fisheries Service). 1999. Biological Opinion: Fishing conducted under the Pacific Coast Groundfish Fishery Management Plan for the California, Oregon, and Washington Groundfish Fishery. National Marine Fisheries Service.

NMFS (National Marine Fisheries Service). 2000. Endangered Species Act reinitiated section 7 consultation/biological opinion: Effects of the Pacific Coast Salmon Plan on California Central Valley spring-run Chinook, and California Coastal Chinook salmon. U.S. Department of Commerce, National Oceanic and Atmospheric Administration, National Marine Fisheries Service, Northwest and Southwest Regional Sustainable Fisheries Divisions.

NMFS (National Marine Fisheries Service). 2004. Endangered Species Act (ESA) Section 7 Consultation –Biological Opinion on the Pacific Fishery Management Council's Highly Migratory Species Fishery Management Plan. 291 p. February 4, 2004.

NMFS (National Marine Fisheries Service). 2006. Endangered Species Act (ESA) Section 7 Consultation – Supplemental Biological Opinion on the Pacific Fishery Management Council's Groundfish Fishery Management Plan. Sustainable Fisheries Division, Northwest Regional Office. March 11, 2006.

NMFS (National Marine Fisheries Service). 2010. Magnuson-Stevens Fishery Conservation and Management, Act Essential Fish Habitat Consultation with the United States Army Corps of Engineers, South Pacific Division, San Francisco District and United States Environmental Protection Agency, Region IX for Operations and Maintenance Dredging in the San Francisco Bay Area and Associated Dredged Material Placement. National Marine Fisheries Service, Southwest Region. July 13, 2010. Tracking number: 2009/06769.

NMFS (National Marine Fisheries Service). 2014. Recovery Plan for the Evolutionarily Significant Units of Sacramento River Winter-run Chinook Salmon and Central Valley Spring-run Chinook Salmon and the Distinct Population Segment of California Central Valley Steelhead. California Central Valley Area Office. July 2014.

NOAA (National Oceanic and Atmospheric Administration). 2007. The National Offshore Aquaculture Act of 2007. NOAA Aquaculture Program.

NOAA (National Oceanic and Atmospheric Administration). 2011. Marine Aquaculture Policy. NOAA Aquaculture Program. Available at: http://www.nmfs.noaa.gov/aquaculture/docs/policy/noaa_aquaculture_policy_2011.pdf.

Nichols, F. H., J. E. Cloern, S. N. Luoma, and D. H. Peterson. 1986. The Modification of an Estuary. Science 231:567-373.

Nickelson, T. E. 1986. Influences of Upwelling, Ocean Temperature, and Smolt Abundance on Marine Survival of Coho Salmon (*Oncorhynchus kisutch*) in the Oregon Production Area. Canadian Journal of Fisheries and Aquatic Sciences 43:527-535.

O'Farrell, M. R., M. S. Mohr, A. M. Grover, and W. H. Satterthwaite. 2012. Sacramento River winter Chinook cohort reconstruction: analysis of ocean fishery impacts. U.S. Department of Commerce NOAA Technical Memorandum. NOAA-TM-NMFS-SWFSC-491.

PFMC (Pacific Fishery Management Council). 1998. Coastal Pelagic Species Fishery Management Plan (Amendment 8 to the Northern Anchovy Fishery Management Plan). Pacific Fishery Management Council.

PFMC (Pacific Fishery Management Council). 2005. Preseason report III: analysis of Council adopted management measures for 2005 ocean salmon fisheries. Pacific Fishery Management Council, Portland, Oregon.

PFMC (Pacific Fishery Management Council). 2007. Review of 2006 ocean salmon fisheries. Pacific Fishery Management Council, Portland, Oregon.

Paddack, M. J., and J. A. Estes. 2000. Kelp Forest Fish Populations in Marine Reserves and Adjacent Exploited Areas of Central California. Ecological Applications 10(3):855-870.

Paul, M. J., and J. L. Meyer. 2001. Streams in the urban landscape. Annual Review of Ecology and Systematics 32:333–365.

Peterson, W., R. Hooff, C. Morgan, K. Hunter, E. Casillas, and J. Ferguson. 2006. Ocean conditions and salmon survival in the Northern California Current. U.S. Department of Commerce, National Oceanic and Atmospheric Administration, National Marine Fisheries Service, Northwest Fisheries Science Center.

Peterson, W. T., C. A. Morgan, J. O. Peterson, J. L. Fisher, B.J. Burke, and K. Fresh. 2014. Ocean Ecosystem Indicators of Salmon Marine Survival in the Northern California Current. 2014 Annual Report. NOAA Fisheries Northwest Fisheries Science Center. December 2014. 83 p.

Popper, A. N. 2011. Auditory system morphology. A. P. Farrell, editor. Encyclopedia of Fish Physiology: From Genome to Environment, Volume I. Academic Press, San Diego, California.

Popper, A. N., and M. C. Hastings. 2009. The effects of human-generated sound on fish. Integrative Zoology 4:43-52.

Popper, A. N., M. B. Halvorsen, A. Kane, D. L. Miller, M. E. Smith, J. Song, P. Stein, and L. W. Wysocki. 2007. The effects of high-intensity, low-frequency active sonar on rainbow trout. The Journal of the Acoustical Society of America 122(1):623-635.

Quinn, T. P. 2005. The behavior and ecology of Pacific salmon and trout. American Fisheries Society, Bethesda, MD.

Ruiz, G. M., P.W. Fofonoff, J.T. Carlton, M. J. Wonham, and A. H. Hines. 2000. Invasion of coastal marine communities in North America: Apparent processes, and biases. Annual Review of Ecology and Systematics 31:481-531.

Sandahl, J. F., D.H. Baldwin, J. J. Jenkins, and N. L. Scholz. 2004. Odor-Evoked Field Potentials as Indicators of Sublethal Neurotoxicity in Juvenile Coho Salmon (*Oncorhynchus kisutch*) Exposed to Copper, Chlorpyrifos, or Esfenvalerate. Canadian Journal of Fisheries and Aquatic Sciences 61(3):404-413.

Satterthwaite, W. H., M. S. Mohr, M. R. O'Farrell, E. C. Anderson, M. A. Banks, S. J. Bates, M. R. Bellinger, L. A. Borgerson, E. D. Crandall, J. C. Garza, B. J. Kormos, P. W. Lawson, and M. L. Palmer-Zwahlen. 2014. Use of genetic stock identification data for comparison of the ocean spatial distribution, size-at-age, and fishery exposure of an untagged stock and its indicator: California Coastal versus Klamath River Chinook salmon. Transactions of the American Fisheries Society 143:117-133.

Scheel, D., and K. R. Hough. 1997. Seabird predation on salmon fry near an Alaskan hatchery. Marine Ecological Progress Series 150 (1-3):35-48.

Scheffer, T. H., and C. C. Sperry. 1931. Food habits of the Pacific harbor seal, *Phoca vitulina richardsi*. Journal of Mammalogy 12(3):214-226.

Schneider, S. H. 2007. The unique risks to California from human-induced climate change.

Scholik, A. R., and H. Y. Yan. 2001. Effects of underwater noise on auditory sensitivity of a cyprinid fish. Hearing Research 152:17-24.

Shapiro and Associates. 1980. Humboldt Bay wetlands review and baylands analysis. U.S. Army Corps of Engineers, San Francisco District, Seattle, WA.

Smith, J. J. 1990. The effects of sandbar formation and inflows on aquatic habitat and fish utilization in Pescadero, San Gregorio, Waddell, and Pomponio crek estuary/lagoon systems, 1985-1989. Prepared for California Department of Parks and Recreation. Report Interagency Agreement 84-04-324, San Jose State University.

Spence, B. C., E. P. Bjorkstedt, J. C. Garza, J. J. Smith, D. G. Hankin, D. Fuller, W. E. Jones, R. Macedo, T. H. Williams, and E. Mora. 2008. A Framework for Assessing the Viability of Threatened and Endangered Salmon and Steelhead in the North-Central California Coast Recovery Domain. U.S. Department of Commerce. NOAA Technical Memorandum. NOAA-TM-NMFS-SWFSC-423.

Spiess, F. N., J. Northrup, and E. W. Werner. 1968. Locations and enumeration of underewater explosions in the North Pacific. Journal of the Acoustical Society of America 43(3):640-641.

Spinger, Y., C. Hays, M. Carr, M. Mackey, and J. Bloeser. 2006. Ecology and management of the bull kelp, *Nereocystis luetkeana*: a synthesis with recommendations for future research. Lenfest Ocean Program at The Pew Charitable Trusts, Washington, D.C.

State of California. 2003. Ballast Water Discharge Standards: Report and Recommendations of the California Advisory Panel on Ballast Water Performance Standards

SWRCB (State Water Resources Control Board). 2010. 2008-2010 303(d) List of Water Quality Limited Segments Requiring TMDLs. Available at: http://www.waterboards.ca.gov/water_issues/programs/tmdl/303d_lists2006_epa.shtml.

Steere, J. T., and N. Schaefer. 2001. Restoring the estuary: implementation strategy of the San Francisco Bay Joint Venture. San Francisco Bay Joint Venture, Oakland, California.

Stocker, M. 2002. Fish, mollusks and other sea animals' use of sound, and the impact of anthropogenic noise in the marine acoustic environment. Journal of the Acoustical Society of America 112(5):24-31.

Strange, E. M., P. D. Allen, D. Beltman, J. Lipton, and D. Mills. 2004. The Habitat-Based Replacement Cost Method for Assessing Monetary Damages for Fish Resource Injuries. Fisheries 29(7):17-24.

Takekawa, J. Y., K. M. Thorne, K. J. Buffington, K. A. Spragens, K. M. Swanson, J. Z. Drexler, D. H. Schoellhamer, C. T. Overton, and M. L. Casazza. 2013. Final report for sea-level rise response modeling for San Francisco Bay estuary tidal marshes. U.S. Geological Survey Open File Report 2012-1081, 161 p.

Thorpe, J. E. 1994. Salmonid Fishes and the Estuarine Environment. Estuaries 17(1A):76-93.

USEPA (United States Environmental Protection) Agency. 2013. Final Issuance of National Pollutant Discharge Elimination System (NPDES) Vessel General Permit (VGP) for Discharges Incidental to the Normal Operation of Vessels. Fact Sheet.

USEPA (United States Environmental Protection Agency). 2014. Final Issuance of National Pollutant Discharge Elimination System (NPDES) Small Vessel General Permit for Discharges Incidental to the Normal Operation of Vessels Less than 79 Feet (sVGP). Fact Sheet.

Voellmy, I. K., J. Purser, D. Flynn, P. Kennedy, S. D. Simpson, and A. N. Radford. 2014. Acoustic noise reduces foraging success in two sympatric fish species via different mechanisms. Animal Behavior 89:191-198.

Wahlberg, M., and H. Westerberg. 2005. Hearing in fish and their reactions to sounds from offshore wind farms. Marine Ecology Progress Series 288:295-309.

Wale, M. A., S. D. Simpson, and A. N. Radford. 2013. Noise negatively affects foraging and antipredator behavior in shore crabs. Animal Behavior 86:111-118.

Wang, L., J. Lyons, and P. Kanehl. 2001. Impacts of Urbanization on Stream Habitat and Fish Across Multiple Spatial Scales. Environmental Management 28(2):255-266.

Weitkamp, L., A., T. C. Wainwright, G. J. Bryant, G. B. Milner, D. J. Teel, R. G. Kope, and R. S. Waples. 1995. Status review of coho salmon from Washington, Oregon, and California. U.S. Department Of Commerce, NOAA Technical Memorandum, NMFS-NWFSC-24.

Weitkamp, L., and K. Neely. 2002. Coho salmon (*Oncorhynchus kisutch*) ocean migration patterns: insight from marine coded-wire tag recoveries. Canadian Journal of Fisheries and Aquatic Sciences 59:1100-1115.

Weitkamp, L. A. 2010. Marine Distributions of Chinook Salmon from the West Coast of North America Determined by Coded Wire Tag Recoveries. Transactions of the American Fisheries Society 139:147-170.

Willette, M. 1996. Impacts of the Exxon Valdez oil spill on migration, growth, and survival of juvenile pink salmon in Prince William Sound. Pages 533-550 *in* S. D. Rice, R. B. Spies, D. A. Wolfe, and B. A. Wright, editors. Proceedings of the Exxon Valdez Oil Spill Symposium, Symposium 18, Bethesda, MD.

Williams, E. H., and T. J. Quinn II. 2000. Pacific herring, *Clupea pallasi*, recruitment in the Bering Sea and Northeast Pacific Ocean: II. Relationships to environmental variables and implications for forecasting. Fisheries Oceanography 9(4):300-315.

Williamson, K., and D. Hillemeier. 2001. An assessment of pinniped predation upon fall-run Chinook salmon in the Klamath River estuary, California, 1999. Yurok Tribal Fisheries Program.

COASTAL MULTISPECIES PLAN

APPENDIX B: CLIMATE CHANGE

2016

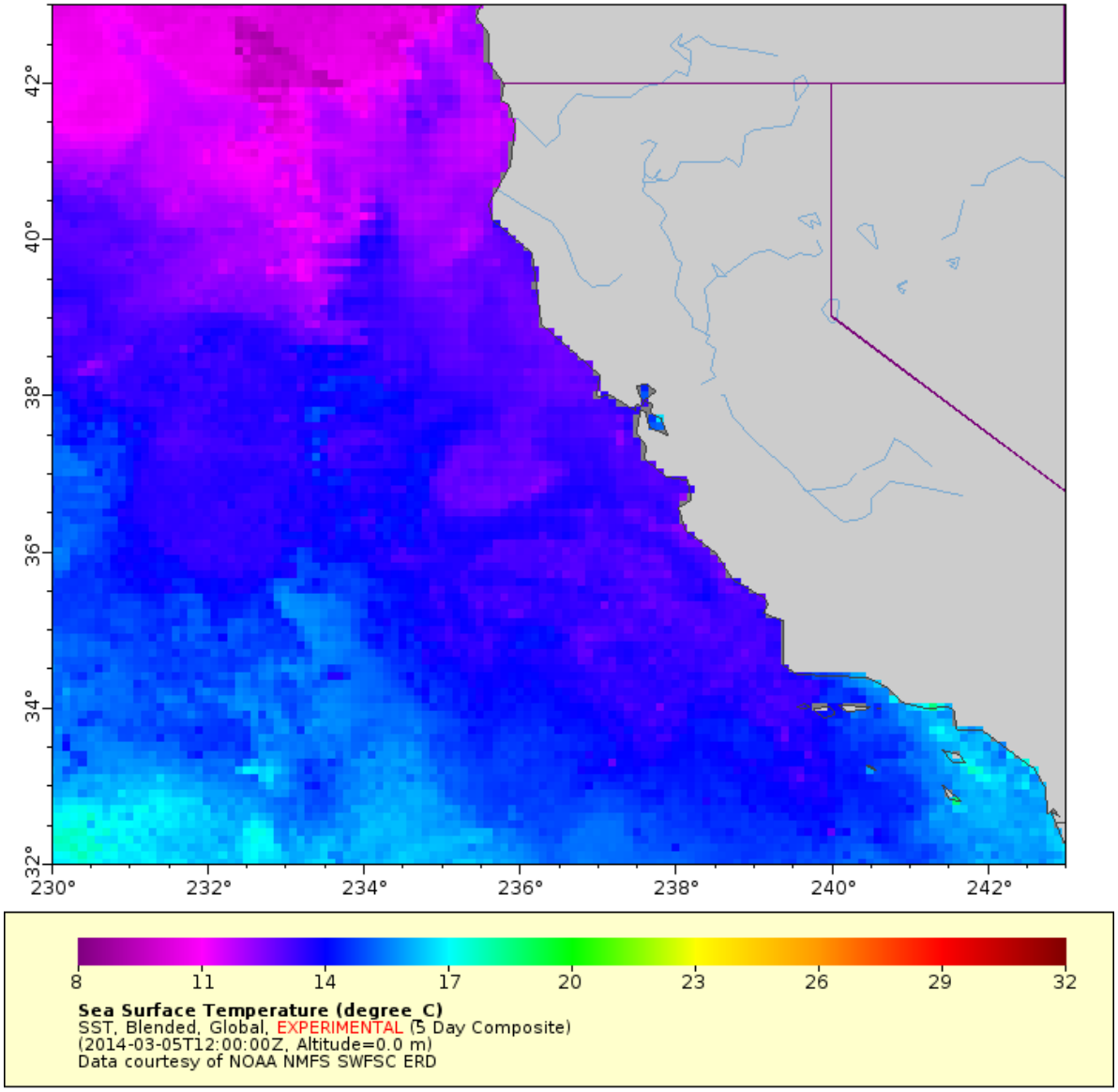

Courtesy: Southwest Fisheries Science Center, Environmental Research Division, 2011

Table of Contents

CLIMATE CHANGE **1**

Climates Scenarios: Chinook Salmon and Steelhead Recovery **1**

Overview 2

Climate Change in California **4**

Impacts on Freshwater Streams 5

Impacts on the Marine Environment 6

Estuarine Habitat 9

Species Vulnerability to Climate Change **10**

Climate Change Scenarios 11

Emission and Temperature Scenario Overview **19**

High Emissions Scenario 21

Most Vulnerable Populations 36

Recovery Planning and Climate Change **40**

Recommended Actions: 41

LITEATURE CITED **43**

CLIMATE CHANGE

"Continued research on how salmon will cope with climate change is important and should be emphasized. But we also need to support efforts to control greenhouse gases, do everything we can to help wild salmon adapt to a new, changing environment, and work on adapting to a new way of doing business through proactive, precautionary management and actively promoting wild salmon conservation."

- Pete Rand, IUCN SSC Salmonid Specialist Group

CLIMATES SCENARIOS: CHINOOK SALMON AND STEELHEAD RECOVERY

Reducing the amount of greenhouse gasses in the atmosphere will require national and international actions beyond the scope of this recovery plan. However, identification and mitigation of impacts from global climate change can occur at local geographic scales (Osgood 2008). Management of impacts must consider climate variability. Otherwise, we risk implementing management strategies that are inconsistent with evolving environmental conditions, thereby increasing the probability of recommending ineffectual or irrelevant recovery actions.

Climate is a major driver of the geographic distribution and abundance of salmon and steelhead. Shifts in climate can have a profound socio-economic and ecological impact on fisheries (Osgood 2008). Over 60 percent of California's anadromous salmonids are especially vulnerable to climate change, and future climate change will affect our ability to influence their recovery in most or all of their watersheds (Moyle *et al.* 2008; Moyle *et al.* 2013).

This appendix provides an overview of probable climate change impacts on California Coastal (CC) Chinook salmon, Northern California (NC) steelhead, and Central California Coast (CCC) steelhead, examines the likely results in California assuming conditions similar to the *status quo* for greenhouse gas emissions, describes which populations may be the most vulnerable, and recommends actions to improve the resiliency of the species.

OVERVIEW

A preponderance of the best available scientific information indicates that the Earth's climate is warming. Global warming is driven by the accumulation of heat-trapping greenhouse gasses in the atmosphere (Oreskes 2004; Battin *et al.* 2007; Lindley *et al.* 2007). Human activities are warming the earth by increasing the concentrations of greenhouse gases, such as carbon dioxide and methane. Activities such as burning coal, oil, and gas for transportation and power generation and removal of trees are largely responsible for the increase in greenhouse gases (IPCC 2007). Concentrations of these gases in the atmosphere affect the amount of incoming solar radiation and outgoing thermal radiation (Forster *et al.* 2007). These gasses absorb some of the outgoing thermal radiation, preventing it from leaving Earth's atmosphere (Forster *et al.* 2007). As the concentrations of greenhouse gasses increase, more heat is trapped, and the Earth's climate continues to warm. This warming affects all aspects of Earth's climate systems: wind patterns; ocean currents; where, when, and how much it rains; how much precipitation falls as rain and how much as snow; soil moisture; sea levels; and the salinity and acidity of the oceans.

The greenhouse gas of greatest concern to scientists is carbon dioxide (CO_2). The increase in CO_2 since the dawn of the industrial revolution is largely responsible for global warming (IPCC 2007). Concentrations of CO_2 in the atmosphere are increasing rapidly and currently exceed the highest concentrations reached during the last 400,000 years or longer (Feely *et al.* 2004; IPCC 2007; IPCC 2014).

The global increase in CO_2 affects both terrestrial and marine environments. These environments absorb about 50 percent of the CO_2 released by human activities; the remainder persists in the atmosphere (Feely *et al.* 2004). Oceans absorb approximately 30 percent of the CO_2 released into the atmosphere due to anthropogenic activities (Feely *et al.* 2004; Dybas 2007) and terrestrial systems approximately 20 percent of the CO_2 (Feely *et al.* 2004).

Changes in seasonal temperature regimes are already affecting fish and wildlife (Quinn and Adams 1996; Schneider and Root 2002; Walther *et al.* 2002; Root *et al.* 2003; Perry *et al.* 2005; Devictor *et al.* 2008; Chen *et al.* 2011; Comte and Grenouillet 2013). These effects manifest

themselves as biome and range shifts, changes in the timing of spring activities including earlier arrival of migrants and earlier breeding in birds, butterflies and amphibians, and earlier shooting and flowering of plants (Walther *et al.* 2002; Perry *et al.* 2005; Comte and Grenouillet 2013; Grimm *et al.* 2013). A number of fish have been observed to shift their distributions to higher elevations upstream, deeper water in oceans, or poleward in response to warming waters (Osgood 2008; Comte and Grenouillet 2013). As global temperatures rise, temperatures, winds, and precipitation patterns at smaller geographic scales are expected to change (CEPA 2006; Osgood 2008). In terrestrial environments, freshwater streams important to salmonids may experience increased frequencies of floods, droughts, lower summer flows and higher temperatures (CEPA 2006; Luers *et al.* 2006; Lindley *et al.* 2007; Schneider 2007; Osgood 2008).

In the oceans, climate variability is a key factor controlling the distribution and abundance of marine organisms and ecosystem structure. Changes in physical ecosystem drivers related to climate change may change species distribution and abundance, and community interactions and structures (Harley *et al.* 2006). In marine environments, ecosystems and habitats important to sub adult and adult salmonids are likely to experience changes in temperatures, circulation and chemistry, and food supplies (Diffenbaugh *et al.* 2003; Barth *et al.* 2007; Brewer and Barry 2008; Osgood 2008; Turley 2008; O'Donnell *et al.* 2009). Estuarine and lagoon areas are likely to experience sea level rise and changes in stream flow patterns (Scavia *et al.* 2002).

Because salmon and steelhead depend upon freshwater streams and oceans during different stages of their life history cycle, their populations are likely to be adversely affected by many of the impacts as shown below in Figure 1. These effects across different life history stages are typically cumulative, and reduced populations are the likely outcome in many cases (Williams *et al.* 2016).

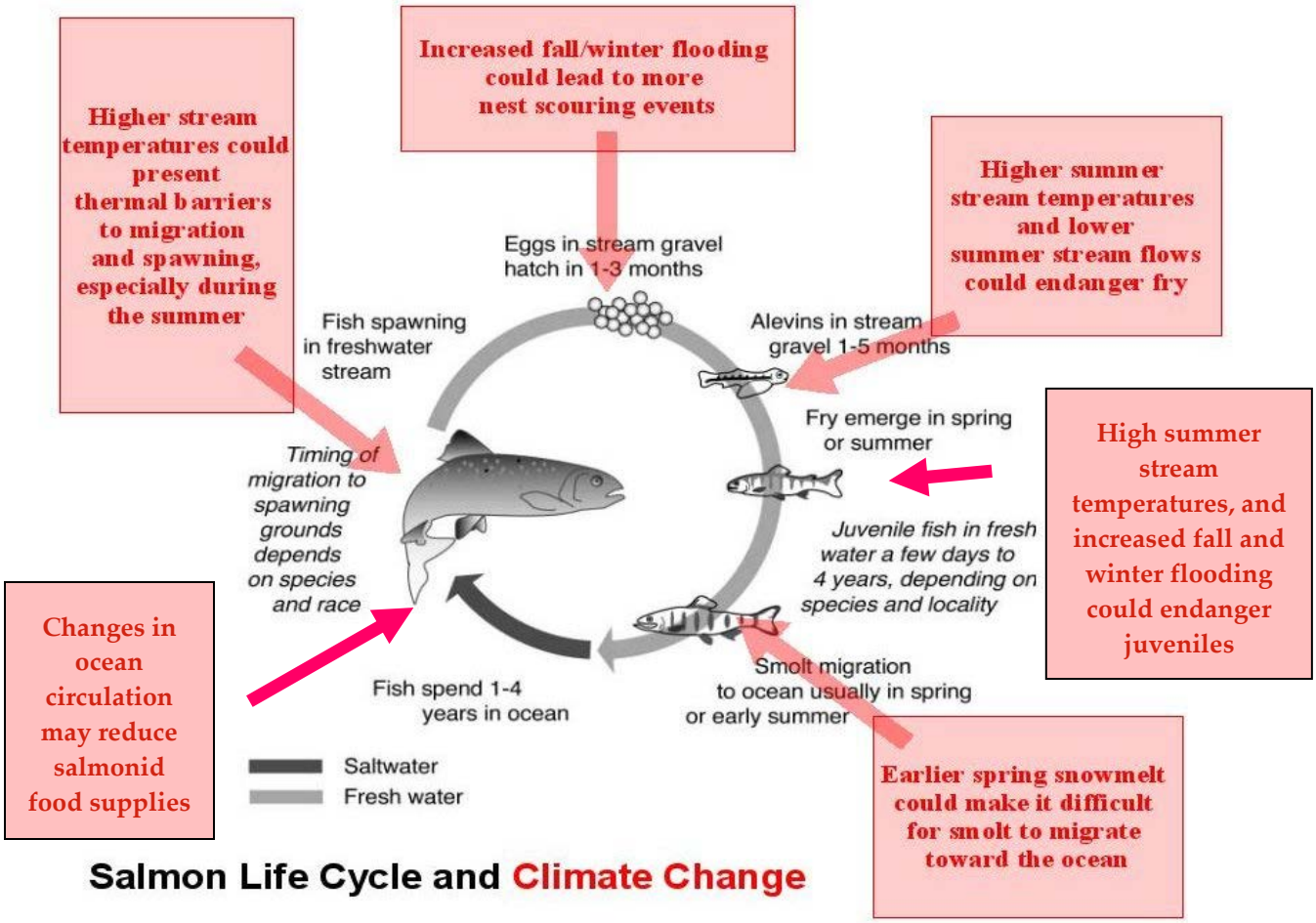

Figure 1: Potential climate change related impacts on salmonids (modified from Casola *et al.* 2005).

CLIMATE CHANGE IN CALIFORNIA

The impacts from a changing climate are already evident in California (Barnett *et al.* 2008; Bonfils *et al.* 2008), and these impacts have the potential to significantly alter aquatic habitats. The annual amount of runoff from spring snowmelt to the Sacramento River declined in the 20th century by about nine percent, extreme heat events have increased, average annual temperatures have increased by 0.83 degrees Celsius, seas have risen approximately seven inches, and sea surface temperatures have increased (Kadir *et al.* 2013). Scientists expect climate change trends in California are likely to include further increases in average air temperatures, rising sea levels, changes in precipitation, and change in the frequency and/or severity of extreme events such as heat waves, droughts, and catastrophic fires (Hanak *et al.* 2011; Mastrandrea and Luers 2012).

IMPACTS ON FRESHWATER STREAMS

Modeling of climate change impacts by the end of the century in California suggests average summer air temperatures are expected to increase (Lindley *et al.* 2007). Heat waves are expected to occur more often, and heat wave temperatures are likely to be higher (Hayhoe *et al.* 2004). Total precipitation in California may decline; the frequency of critically dry years may increase (Lindley *et al.* 2007; Schneider 2007; Moser *et al.* 2012). While total precipitation may be reduced, more intense storms may be likely (William *et al.* 2016). Wildfires are expected to increase in frequency and magnitude, by as much as 55 percent under the medium emissions scenarios modeled (Luers *et al.* 2006; Westerling *et al.* 2011; Moser *et al.* 2012). Vegetative cover may also change, with decreases in evergreen conifer forest and increases in grasslands and mixed evergreen forests. Impacts on forest productivity are less clear. Tree growth may increase under higher CO_2 emissions, but as temperatures increase, the risk of fires and pathogens also increases (CEPA 2006). NMFS anticipates these changes will affect freshwater streams in California used by CCC steelhead, NC steelhead, and CC Chinook salmon as described below.

AIR TEMPERATURE

Changes in air temperature significantly impact stream temperature (Poole and Berman 2001). Increasing air temperatures have the potential to limit the quality and availability of summer rearing habitat for salmonids. For example, modeling results reported by (Lindley *et al.* 2007) show that as warming increases from low greenhouse gas emission scenarios to very high emissions scenarios, the geographic area experiencing mean August air temperature exceeding 25°C by 2100 moves further into coastal drainages and closer to the Pacific Ocean. Stream temperatures will likely increase in these areas. Many stream temperatures in the CCC steelhead and NC steelhead DPSs, and CC Chinook ESU areas are at or near the high temperature limit of these species and increasing water temperatures may limit habitat suitability in many stream reaches.

PRECIPITATION

The likely direction of change in amount of rainfall in Northern and Central Coastal streams under various warming scenarios is less certain, although as noted above, total rainfall across the

state is expected to decline. For the California North Coast (including the northern part of the NCCC Domain), some models show large increases (75 to 200 percent) while other models show decreases of 15 to 30 percent (Hayhoe *et al.* 2004) by the end of this century. Increases in rainfall during the winter have the potential to increase the loss of salmonid redds via streambed scour from more frequent high stream flows. Reductions in precipitation will likely lower flows in streams during the spring and summer, reducing the availability of flows to support smolt migration to the ocean and the availability of summer rearing habitat.

WILDFIRE

The frequency and magnitude of wildfires are expected to increase in California (Luers *et al.* 2006; Westerling and Bryant 2006; Westerling *et al.* 2011; Moser *et al.* 2012). The link between fires and sediment delivery to streams is well known (Wells 1987; Spittler 2005). Fires can increase the incidence of erosion by removing vegetative cover from steep slopes. Subsequent rainstorms produce debris flows that carry sediments to streams. Increases in stream sediment can reduce egg to emergence survival and can reduce stream invertebrate production -- an important food source for rearing salmon and steelhead juveniles (Bjornn and Reiser 1991; Waters 1995).

VEGETATIVE COVER

Changes in vegetative cover can impact salmon and steelhead habitat in California by reducing stream shade (thereby promoting higher stream temperatures), and changing the amount and characteristics of woody debris in streams. High quality habitat for most salmonid streams with extant populations is dependent upon the recruitment of large conifer trees to streams. Once these trees fall into streams, their trunks and root balls provide hiding cover for adult and juvenile salmonids. In streams, large conifer trees can also interact with stream flows and stream beds and banks, sorting sediments to create areas with appropriately sized gravels for spawning, and creating deep stream pools needed by steelhead to escape high summer water temperatures.

IMPACTS ON THE MARINE ENVIRONMENT

Oceans are also warming, with considerable interannual and inter-decadal variability superimposed on the longer-term trend (Bindoff and Willebrand 2007). Current changes in the

North Pacific include changes in surface wind patterns that impact the timing and intensity of upwelling of nutrient-rich subsurface water, and rising sea surface temperatures (SST) that increase the stratification of the upper ocean and increasing ocean acidification which may change plankton community compositions with bottom-up impacts on marine food webs (ISAB 2007). Scientists studying the impacts of global warming on the marine environment predict the coastal waters, estuaries, and lagoons of the West Coast of the United will experience continued 1) increases in climate variability, 2) changes in the timing and strength of upwelling (the spring transition), 3) warming, stratification, and changes in ocean circulation, and 4) changes in ocean chemistry (Scavia *et al.* 2002; Diffenbaugh *et al.* 2003; Feely *et al.* 2004; Harley *et al.* 2006; Osgood 2008). Estuaries and lagoons will also likely undergo changes in environmental conditions due to sea level rise and changes in freshwater input and upwelling regimes (Scavia *et al.* 2002).

CLIMATE VARIABILITY AND UPWELLING (THE SPRING TRANSITION)

Global warming is likely to change the frequency and magnitude of natural climate events that affect the Pacific Ocean (Harley *et al.* 2006; Osgood 2008). For instance, winter storms may become frequent and severe. El Nino events may occur more often or be more severe. The Pacific Decadal Oscillation (PDO) is expected to remain in a positive value condition (resulting in warmer ocean conditions in the California Current), which may result in reduced marine productivity and salmonid numbers off the coast of California (Mantua *et al.* 1997; Osgood 2008). In addition, the plankton production fueled by coastal upwelling may become more variable than in the past, both in magnitude and timing. While the winds that drive upwelling are likely to increase in magnitude, greater ocean stratification may reduce their effect (Osgood 2008). The strongest upwelling conditions may also occur later in the year (Diffenbaugh *et al.* 2003; Osgood 2008). The length of the winter storm season may also affect coastal upwelling. For example, if the storm season decreases in length, upwelling may start earlier and last longer (Osgood 2008).

Weak early season upwelling can have serious consequences for the marine food web, affecting invertebrates, birds, and potentially other biota (Barth *et al.* 2007). Weak upwelling results in low plankton production early in the spring, when salmonid smolts enter the ocean. Plankton is the base of the food web off the California Coast, and low levels of plankton reduce food levels

throughout the coastal environment. Variations in Chinook salmon and coho salmon survival and growth in the ocean are similar to copepod (a salmonid food item) biomass fluctuations, which are also linked to climate variations (Hooff and Peterson 2006; Mackas *et al.* 2007; Peterson 2009; Burke *et al.* 2013; Daly *et al.* 2013). Salmon smolts entering California coastal waters could be impacted by reduced food supplies, which lower marine survival rates (Osgood 2008).

OCEAN WARMING

Ocean warming has the potential to shift salmonid ranges northward. Warming of the atmosphere is anticipated to warm the surface layers of the oceans, leading to increased stratification. Many species may move toward the Earth's poles, seeking waters that better meet their temperature preferences (Osgood 2008; Cheung *et al.* 2009). Salmonid distribution in the ocean is defined by thermal limits and salmonids may move their range in response to changes in temperatures and prey availability (Welch *et al.* 1998). The precise magnitude of species response to ocean warming is unknown, although recent modeling suggests that by mid-Century high latitude regions are likely to experience the most species invasions, while local extinctions may be the most common in the tropics; Southern Ocean, North Atlantic, the Northeast Pacific Coast, and enclosed seas (such as the Mediterranean) (Cheung *et al.* 2009).

OCEAN CIRCULATION

The California Current brings prey items for salmonids south along the coast. This current, driven by the North Pacific subtropical gyre, starts near the northern tip of Vancouver Island, Canada and flows south near the coast of North America to southern Baja, Mexico (Osgood 2008). Coastal upwelling and the PDO influence both the strength of this current and the types of marine plankton it contains. If upwelling is weakened by climate change, and the PDO tends toward a warm condition, the quantity and quality of salmonid food supplies brought south by the current could decrease (Osgood 2008). However, if rising global temperatures increase the strength of coastal upwelling, cold water fish like salmonids may do well regardless of the PDO phase (Osgood 2008).

OCEAN ACIDIFICATION

Although impacts to salmon and steelhead are difficult to predict, increases in ocean acidity are of concern because they may affect the Pacific Ocean's food web. The increase in atmospheric CO_2 is changing the acidity of the oceans (Feely *et al.* 2004; Turley 2008; O'Donnell *et al.* 2009). The world's oceans absorb CO_2 from the atmosphere, and rising levels of atmospheric CO_2 are increasing the amount of CO_2 in seawater (Feely *et al.* 2004; Turley 2008; Hönisch *et al.* 2012). Chemical reactions fueled by this CO_2 are increasing ocean acidity and the speed by which acidity is increasing is similar only to rates during some ancient planet-wide extinction events (Sponberg 2007; Brewer and Barry 2008; Turley 2008; Hönisch *et al.* 2012). Shelled organisms in the ocean (some species of phytoplankton and zooplankton, and snails, urchins, clams, *etc*.) are likely to have difficulty maintaining and even forming shell material as CO_2 concentrations in the ocean increase (Feely *et al.* 2004; The Royal Society 2005; Brewer and Barry 2008; O'Donnell *et al.* 2009). Under worst case scenarios, some shell forming organisms may experience serious impacts by the end of this century (The Royal Society 2005; Sponberg 2007; Turley 2008). In addition, increased CO_2 in the oceans is likely to impact the growth, egg and larval development, nutrient generation, photosynthesis, and other physiological processes of a wide range of ocean life (Turley 2008; O'Donnell *et al.* 2009). However, the magnitude and timing of these impacts on ocean ecosystems from these effects remains uncertain (Turley 2008).

ESTUARINE HABITAT

Impacts to estuaries and lagoons from global climate change may affect CCC steelhead, NC steelhead, and CC Chinook because many populations of these species depend on coastal estuaries and lagoons for extended juvenile rearing. Significant portions of juvenile steelhead populations in some coastal streams utilize lagoons for rearing (Smith 1990; Zedonis 1992; Cannata 1998; Hayes *et al.* 2008). Research indicates that steelhead in some coastal streams may be dependent on lagoon rearing for high numbers of adult returns (Bond 2006; Hayes *et al.* 2008). Both steelhead and Chinook salmon smolts need high quality estuaries and lagoons for rearing and to transition to salt water. Time spent feeding in estuaries and lagoons is important as smolt size at ocean entry greatly enhances marine survival (Ward and Slaney 1988; Holtby *et al.* 1990;

Bond *et al.* 2008). As the steelhead and salmon return to their natal stream to spawn, they move once again from saltwater to freshwater; they depend on the near shore and estuarine environments to assist with this transition.

Estuaries are likely to become increasingly vulnerable to eutrophication (excessive nutrient loading and subsequent depletion of oxygen) due to changes in precipitation and freshwater runoff patterns, temperatures, and sea level (Scavia *et al.* 2002). These changes can affect water residence time, dilution, vertical stratification, water temperature ranges, and salinity. For example, salinities in San Francisco Bay have already increased because increasing air temperatures have led to earlier snow melt, reducing freshwater flows in the spring. If this trend continues and strengthens, salinities in the Bay during the dry season will increase, contributing additional stress to an already altered and highly degraded ecosystem (Scavia *et al.* 2002). If these impacts occur elsewhere, the result may be reduced food supplies for steelhead and Chinook salmon that use estuaries for rearing before going to sea. Fewer salmonids would be expected to survive to complete their life cycle.

SPECIES VULNERABILITY TO CLIMATE CHANGE

We considered species vulnerability assessments for climate change described or reviewed by Fussel and Klien (2006), Klausmeyer *et al.* (2011), Thomas *et al.* (2011), and Snover et al. 2013. Given that much of the data (as Klausmeyer *et al.* 2011 indicate) are not available to fully conduct these assessments, we choose to develop our own approach that is somewhat similar to what we reviewed. We used the information generated through The Nature Conservancy's Conservation Action Planning (CAP) workbooks as the foundation for our vulnerability assessment. Our approach evaluated the vulnerability of each recovery essential population for each species relative to the other populations of that species.. Vulnerability was evaluated by: 1) using the available information on climate change to select ecological attributes, indicators and threats from the CAP process most likely affected by climate change, 2) examining how these current conditions and threats may be affected by climate change using high greenhouse gas emissions scenarios, 3) weighting the results of CAP threat and current condition vulnerability assessments

for those ecological current conditions and threats identified for each essential population, 4) summing the weights for each essential population, and 5) using the sums to rank the essential populations relative to each other for each species. Our approach will need to be improved upon as more information becomes available. For example, we did not attempt to assess whether or not specific populations of each species would be more or less vulnerable to climate change impacts in the marine environment.

After we evaluated ecological current conditions, and threats under the scenarios, and ranked the vulnerability of the essential populations or focus areas for each species, we considered changes that may be needed to recovery priorities and strategies for CCC steelhead, NC steelhead and CC Chinook salmon.

CLIMATE CHANGE SCENARIOS

As described above, climate change is likely to further degrade salmonid habitats, regardless of other impacts to streams, rivers, estuaries, and oceans. However, scientists are currently unable to make precise predictions of impacts. To overcome this difficulty, scientists have projected future scenarios based on reasonable assumptions from available information. These projected scenarios describe how climate change may affect various aspects of the environment. Previous drafts of this appendix used a range of greenhouse gas emissions scenarios to help evaluate the impacts of climate change on CCC steelhead, NC steelhead, CC Chinook salmon and their habitats using the CAP ecological current conditions, and threats most likely affected by climate change. NMFS now has national guidance on the use of emissions scenarios in ESA decisions (NMFS 2016). That guidance provides, in cases of significant uncertainty, it is appropriate to assume conditions similar to the *status quo* regarding greenhouse gas emissions until new information suggests a change is appropriate, and that guidance indicates we should use IPCC Representative Concentration Pathway (RCP) 8.5 (IPCC 2014) as the projected emissions scenario when data are available to allow such evaluation. This appendix has been modified to reflect our national guidance. Because specific information for California regarding RCP 8.5 is sometimes

not available[1], we have used the available information regarding similar or other emissions scenarios and projected impacts in California.

NMFS has relied mainly on the scenario analyses done for the California Climate Change Center, part of the California Energy Commission (Cayan *et al.* 2012), and the California Environmental Protection Agency (CEPA 2006). We also looked at temperature and precipitation projections from http://climatewizard.org/ as well as http://cal-adapt.org/ for comparison. Each set of projected scenarios relies on averaging the results of several climate models (16 for climatewizard and 4 for Cal-Adapt). This multi-model approach is "the state of the science" (Mote and Salathe 2010) and recommended by climate change researchers (Littell *et al.* 2011; Mote *et al.* 2011; Wenger *et al.* 2011). The results for California, including the recovery plan area, are similar, as can be seen in Figure 2, Figure 3, below, which show temperature and rainfall projections from climatewizard.org and Cal-Adapt.org under the same emission scenario (Figure 4, Figure 5). All projections examined by NMFS show annual air temperatures on the California Coast are expected to increase, perhaps as much as 4-6° C under the A2 emission scenario[2]. We note, however, that the A2 emissions scenario projects fewer greenhouse gas emissions and lower greenhouse gas concentrations than RCP 8.5. As discussed briefly above, precipitation projections are more ambiguous. For example, of the 16 GCMs in climate wizard.org, less than 80 percent were in agreement regarding the direction of precipitation change (more or less rainfall) for much of the United States, including the recovery plan area. The averaging of the precipitation projections done by climate wizard and Cal-Adapt shows less rainfall may occur in the recovery plan area.

[1] The new emissions scenarios created by the IPCC are fairly recent and less scientific work has been done using them to project conditions in California.

[2] The A2 emissions scenario is a common high CO_2 emissions scenario used by climate modelers. See, for example, IPCC 2000. We have briefly described the A2 emissions scenario, and two others later in this chapter.

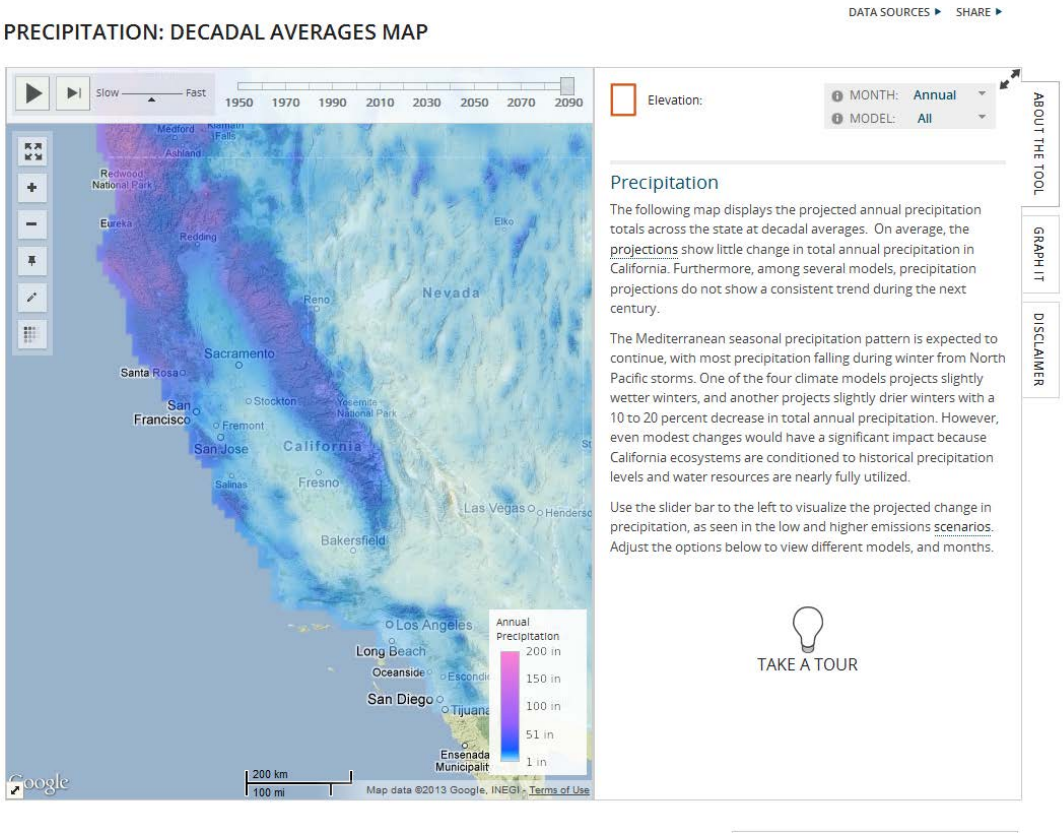

Figure 2: Cal-Adapt.org high emissions scenario for precipitation in 2090.

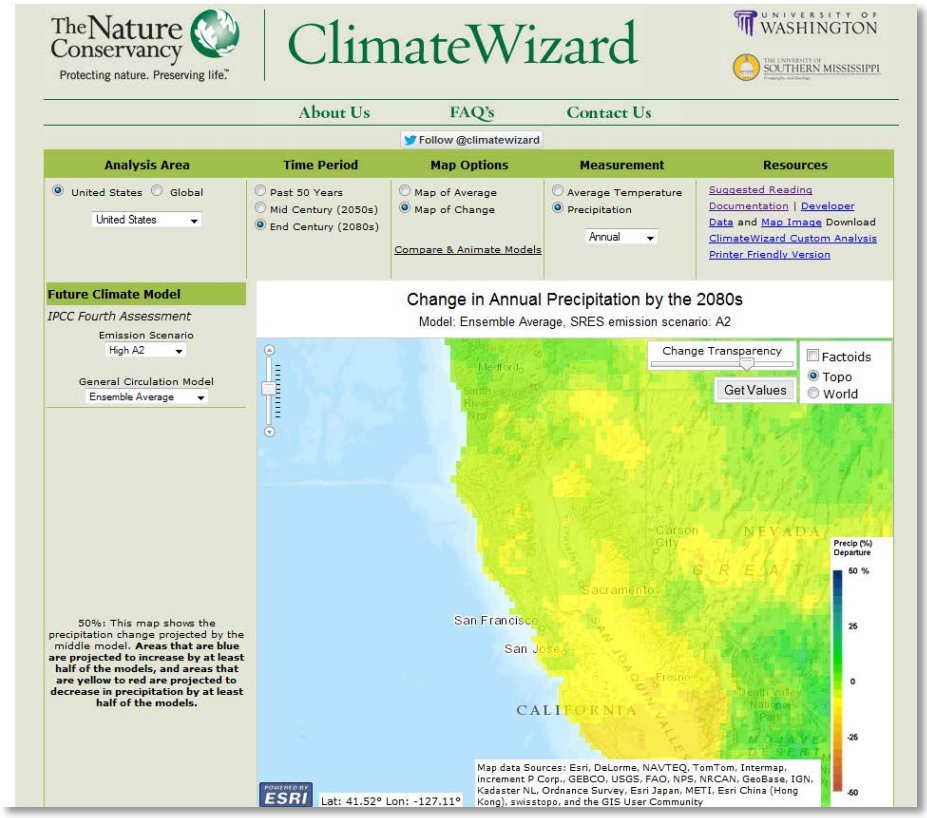

Figure 3: Climate-wizard.org model ensemble average of: precipitation change by 2080s for much of California.

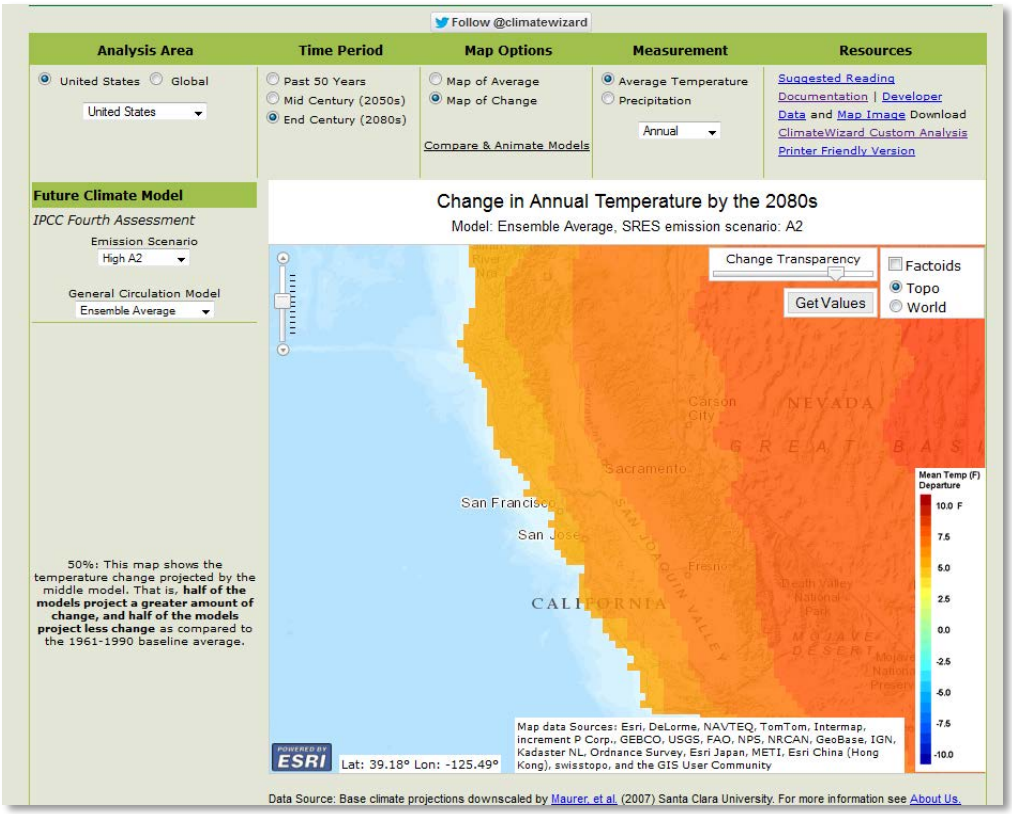

Figure 4: Climate-wizard.org model ensemble average of temperature change by 2080s for much of California:

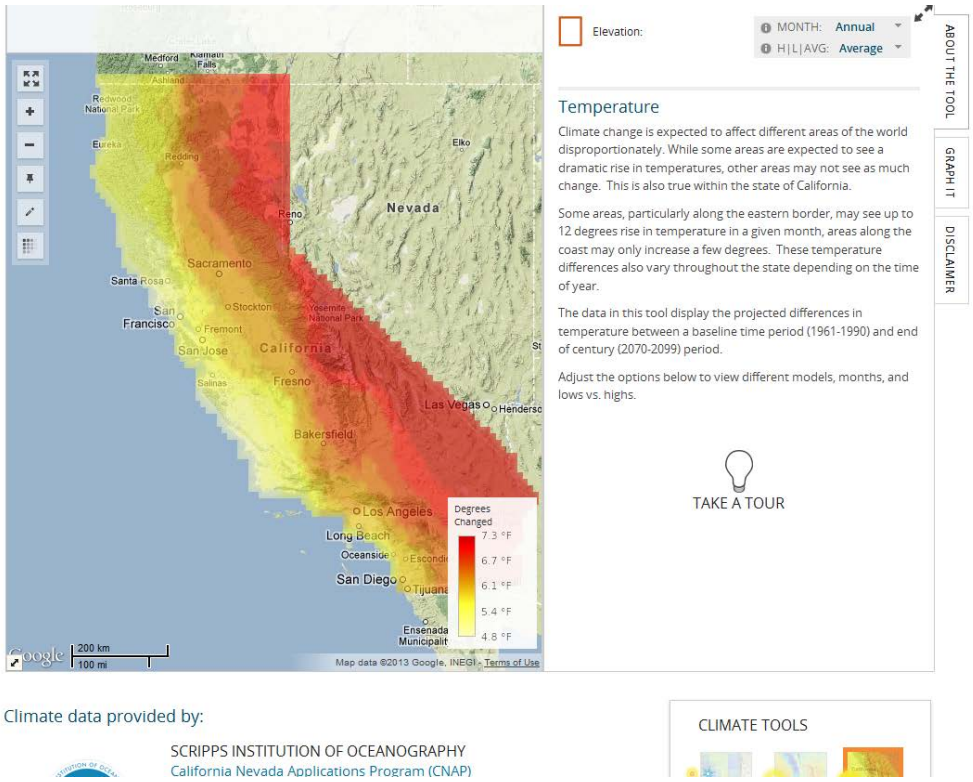

Figure 5: Cal-Adapt.org high emissions scenario for temperature in 2090

CEC considered two CO_2 emissions scenarios in 2012 (moderately high and lower emissions) These scenarios, A2 and B1, came from the Forth International Panel on Climate Change (IPCC) assessments (Cayan *et al.* 2012). CEPA considered three scenarios, the two considered by CEC above and a high emissions scenario from the IPCC, A1FI (CEPA 2006). Details of the environmental, population, economic, resource use, and technological assumptions behind these scenarios are briefly described in Cayan *et al.* (2012), CEPA (2006), and IPCC (2000). Readers wishing more information on these emissions scenarios can find the 4th IPCC assessment reports at www.ipcc.ch. Although CEC in 2012 decided not to use the high emissions scenario CEPA used in 2006, we decided to keep it as we believe it represents a reasonable worst case scenario of the highest CO_2 emissions possible during this century[3]. This worst case scenario (like those of the other projections we reviewed) is not a precise prediction of how California will be affected by climate change. Rather, it is a projection of changes that could occur by the end of this century in temperature, rainfall, vegetation, *etc*., at a Statewide, West Coast wide, or larger eco-region scales[4] if current levels of greenhouse gas emissions continue through this century.

Climatic changes during shorter time scales are difficult to detect. For example, natural climate variability within ten year periods currently overwhelms scientists' ability to identify changes from global warming at such short time scales (Cox and Stephenson 2007). Progress is being made on forecasting changes from climate change within short time periods at global and large regional scales (Smith and Murphy 2007; Keenlyside and Ba 2010). Unfortunately, predicting impacts on more local geographic areas in short time frames, such as the first decade of recovery plan implementation, remain elusive. Given California's complex topography and variety of

[3] The high emissions scenario assumes rapid world-wide growth via reliance on fossil fuels. The moderately high emissions scenario assumes that the magnitude of economic growth and technological change depends on location. The low emissions scenario assumes slower growth, local differences, and more sustainable economies and technologies (IPCC 2000).

[4] Although CEC (2012) and Cayan *et al.* (2012) have provided updated information on the moderately high and lower emissions scenarios for California, we have not used this information because it assumes reductions in greenhouse gas emissions that may not occur..

micro climates, particular local areas in the CCC steelhead, NC steelhead and CC Chinook salmon ESU and DPSs may respond differently to climate changes[5].

In previous drafts of this recovery plan, NMFS considered the potential effects of the A1FI high emissions scenario, A2 moderately high emissions scenario, and B1 low emissions scenario on future habitat conditions and threats for CCC steelhead, NC steelhead, and CC Chinook salmon in the freshwater and estuarine environments[6]. This recovery plan now only considers one emissions scenario, A1FI, because it is very similar to the RCP 8.5 high emissions scenario (Mauger *et al.* 2015). We identified the habitat current conditions and threats used in this Recovery Plan that are likely the most directly vulnerable to climate change by comparing these variables to those discussed in the climate change literature summarized above. We included current conditions directly related to changes in temperature, precipitation, fire, vegetative cover and estuaries (passage flows, passage at river mouths, redd scour, temperature, *etc*). We also chose different current conditions based on differences in species life history. For example, we chose the current conditions for the juvenile life history stage for steelhead because of this species juvenile life history stage spends more time in freshwater streams than juvenile Chinook salmon. After we selected current conditions and threats, we attempted to identify how those current conditions and threats are likely to change based on the emission scenario we selected. In many cases, the information available for California is not specific enough for us to project changes in habitat current conditions or threats with much confidence. We do conclude that greater detrimental changes are likely under higher CO_2 emissions.

[5] For example, an article in the Santa Rosa Press Democrat reports the incidence of high temperatures in the Ukiah Valley (which includes a large portion of the mainstem Russian River) has decreased during the last 50 years, while the incidence of high temperatures in Napa Valley have increased (Geniella 2008). This information suggests that climate change may actually be decreasing the incidence of high temperatures in the vicinity of the Russian River. Due to the absence of peer reviewed climate change models linking global temperature changes to the Russian River watershed, we cannot project cooler temperatures in the Ukiah Valley forward into the future without developing a series of additional scenarios. Ukiah Valley temperatures could continue to drop at the same rate or a different rate, stabilize at some point in time, stabilize and then begin to go up, *etc*.

[6] We focused on the freshwater and estuarine environments because more is known about habitat conditions, underlying processes that create and maintain habitat, and there is more information about what may happen due to climate change.

Current conditions, and threats most likely affected by climate change.

Our analysis focused mainly on the following habitat indicators and threats:

- Precipitation (droughts, storms, flooding)
    - Passage flows (all life stages)
    - Passage at river mouths (adults and smolts)
    - Baseflow*
    - Velocity refuge
    - Redd Scour*
- Temperature
- Riparian species composition, and canopy cover
- Disease, Predation, and Competition
- Fire and Fuel Management
- Estuary/Lagoon[7]

We did not address other current conditions and threats identified for CCC steelhead, NC steelhead, or CC Chinook salmon in this Recovery Plan because: (1) they can be easily linked to changes in the above indicators or threats, or (2) we cannot make reasonable projections regarding the impacts of global climate change on these current conditions or threats based on the available information. For example, agricultural practices (identified as a threat in the Recovery Plan) can result in sedimentation and turbidity. It is unclear how farmers will respond to changes in precipitation and temperature, and what resulting impacts on sediment and turbidity would be. Farmers may respond by (1) using more water, (2) stopping farming and allowing the land to go fallow, (3) stopping farming and selling the land for residential or urban development, (4) changing crops or modifying crop rotations, (5) building additional reservoirs, and/or (6) conserving water resources, *etc*. Similarly, we did not include the number of diversions or impoundments because while they often indicate watersheds with streamflow issues, the

[7] For this analysis, these habitat attributes/indicators, or threats, are primarily influenced by either Droughts, Storms or Flooding.

presence of dams may also provide a more assured cold water supply for some populations in the face of climate change.

We also did not include NMFS pool habitat indices, LWD, cover and shelter data because these parameters may fluctuate based on climate change impacts. In some areas pool habitats may improve if large floods remove sediment that accumulates and fill in pool habitats. Large floods may also trigger landslides that supply LWD to streams. Conversely, large floods may remove LWD and deposit large amounts of sediment into streams further degrading salmonid habitat.

We did consider summer-run steelhead in the NC steelhead DPS somewhat separately. Because juvenile summer run steelhead emerge from redds in the winter, and then usually rear in streams for 1-3 years, they share similar vulnerabilities to climate change as juvenile winter-run steelhead (although in some cases they may be more susceptible to redd scour). However, because summer-run adults enter streams in late spring/early summer, and hold in mainstems until early fall to spawn, summer-run steelhead adults are likely more vulnerable to climate change impacts than winter-run adults in most (if not nearly all) cases.

EMISSION AND TEMPERATURE SCENARIO OVERVIEW

The CEPA and CEC modeling approaches consist of three emissions scenarios, high (970ppm), medium-high (830 ppm), and low emissions (550 ppm) and their predicted condition outcomes CEPA (2006), Moser *et al.* (2012), Cayan *et al.* (2012). Modeling results indicate unclear or minor differences among the environmental impacts for these different emissions scenarios until beyond mid-century. Past these years, the environmental impacts of high emissions scenarios begin to show marked differences from lower emissions scenarios (IPCC 2000; CEPA 2006; Burgett 2009; Cayan *et al.* 2012). The following emissions and air temperature scenarios (Figure 6 and Figure 7) from Mastrandrea and Luers (2012), and Lindley *et al*. (2007) were used as a starting point to examine how the ecological current conditions, and threats identified above may be affected by climate change. The temperature modeling effort by Lindley *et al.* (2007) focused on Central Valley salmonids but their analysis was illustrative because their temperature scenario

maps include projections for coastal areas used by NC steelhead, CCC steelhead, and CC Chinook salmon. NMFS recognizes such projections do not provide the level of precision and accuracy needed to determine when air temperatures may reach certain levels in particular streams. Similarly, actual future temperatures in particular streams may be influenced by other factors and the results presented here will need to be updated as more information becomes available. In each case below we have focused on the high emissions scenario because, until available information indicates otherwise, the high emissions scenario reflects the *status quo* and likely future greenhouse gas emissions.

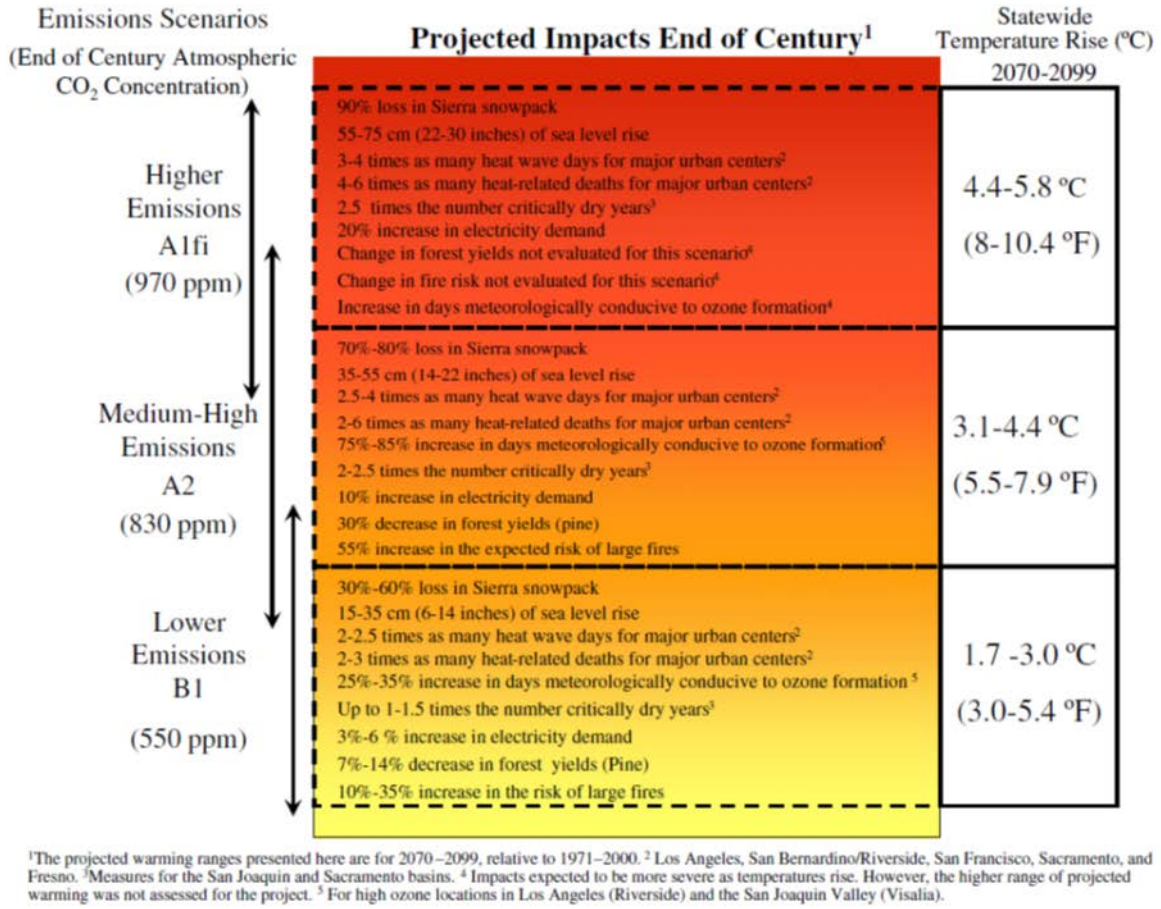

Figure 6: Emission scenarios for California for a 30-year period at the end of the 21st century, identifying increased threats associated with average annual air temperature (from Mastrandrea and Luers 2012).

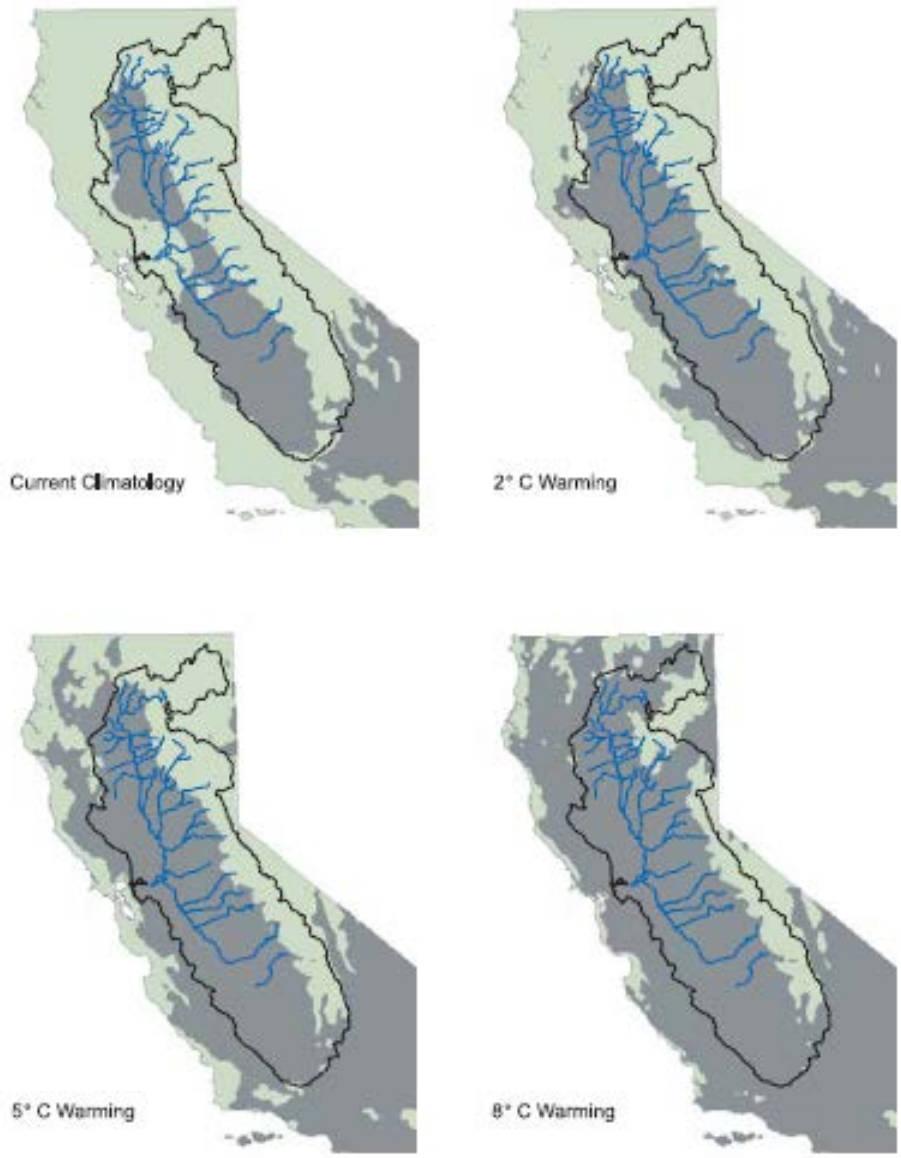

Figure 7: Geographic areas in California experiencing a mean August air temperature >25° C by year 2100 under different warming scenarios (Lindley *et al.* 2007).

HIGH EMISSIONS SCENARIO

Under this emissions scenario, statewide average annual temperature is expected to rise between 4.4 and 5.8° C (CEPA 2006; Luers *et al.* 2006). This temperature rise is predicted to cause loss of nearly all of the Sierra snowpack, increase in droughts and heat waves, increased fire risk, and changes in vegetation. The North Coast is expected to experience similar effects, although the

models appear to differ regarding precipitation, as described above in "Climate Change in California" and "Climate Change Scenarios".

DROUGHTS

Natural climate variations such as droughts can dramatically affect habitat conditions for salmon and steelhead. Model output results show 2.5 times the number of critically dry years are possible (Luers *et al.* 2006) for California as a whole in the high emissions scenario. On the North Coast, including the area inhabited by CCC steelhead, NC steelhead, and CC Chinook salmon, other modeling has produced varying results for rainfall patterns. Different rainfall patterns may produce varying effects on salmonids and their habitat. For example, the impacts could be smaller if rainfall increases the duration of spring flows. Due to the uncertainties associated with rainfall on the North Coast, NMFS assumed a "worst case" reduction in precipitation similar to the 2006 statewide prediction, a 2.5 increase in the number of critically dry years. Based on the overall current conditions and threats ratings for baseflows, migration flows, and severe weather patterns outlined in Table 1, Table 2, Table 3, and Table 4. NMFS expects increasing the level of droughts will dramatically reduce total available freshwater habitat and the habitat suitability of what remains. Large reductions in freshwater habitat are expected to reduce freshwater survival for CCC steelhead, NC steelhead, and CC Chinook salmon across their ranges. The greatest impacts are expected to occur in the CC Chinook salmon North Mountain Interior stratum, NC steelhead Lower Interior stratum and CCC steelhead Interior and Coastal San Francisco Bay strata, where baseflows and passage flows are rated as in fair to poor condition in many of the watersheds containing salmonid populations. In these diversity strata, NMFS anticipates severe reductions or elimination of summer rearing habitat due to limited or depleted summer base flows, leading to increased (unsuitable) instream temperatures or complete stream dewatering. Not only are juveniles of these salmonids affected during baseflow conditions under this scenario, but migration flows for adults and smolts are expected to be severely curtailed, delayed, and/or absent in some years. Adults may experience increased energetic costs during migration because of low flow impediments that are more prevalent during drought than normal water years.

NMFS anticipates the greatest negative impacts will be during smolt outmigration because spring flows will decline sooner under drought conditions, reducing migration opportunities.

Table 1: CC Chinook salmon essential populations and current condition or threat ratings expected to be most vulnerable to climate change. Current conditions and threats were assigned a numeric value (for example VH = 3, H = 2, M = 1) and summed for each population. Populations were then ranked, with the highest sums indicating those at the greatest risk from climate related threats.

CC Chinook Salmon by Diversity Strata and Populations				North Coastal							North Mountain Interior			North-Central Coastal		Central Coastal	
	Life stage	Attribute	Indicator	Redwood Creek	Little River	Mad River	Humboldt Bay Tributaries	Lower - S. F. Eel River	Bear River	Mattole River	Van Duzen	Larabee Creek	Upper Eel River	Noyo River	Big River	Garcia River	Russian River
CAP Current Conditions	Adults	Hydrology	Passage Flows	F	V	G	G	F	G	F	P	F	G	V	G	F	G
	Adults	Passage/Migration	Passage at Mouth or Confluence	F	G	G	G	P	V	F	P	G	F	V	G	F	F
	Adults	Velocity Refuge	Floodplain Connectivity	P	G	G	P	F	F	P	F	G	F	F	F	G	F
	Eggs	Hydrology	Redd Scour	P	V	G	P	F	G	F	F	F	F	F	F	F	F
	Pre Smolt	Estuary/Lagoon	Quality & Extent	P	F	F	F	P	F	F	P	P	P	F	F	G	P
	Pre Smolt	Hydrology	Flow Conditions (Baseflow)	F	G	G	G	P	G	P	P	P	F	G	F	F	F
	Pre Smolt	Water Quality	Temperature (MWMT)	P	V	F	G	F	F	P	F	G	F	G	G	G	F
	Smolts	Estuary/Lagoon	Quality & Extent	P	F	F	F	P	F	P	P	P	P	F	F	F	F
	Smolts	Hydrology	Passage Flows	F	V	V	V	F	G	P	F	F	G	G	G	F	G
	Smolts	Smoltification	Temperature	P	V	F	G	P	F	P	F	F	F	F	F	F	F
	Watershed Processes	Riparian Vegetation	Species Composition	G	F	F	G	F	P	F	V	G	F	F	F	G	F
CAP Threats	All Lifestages	Disease, Predation and Competition		H	M	M	M	M	M	M	H	H	M	-	-	M	M
	All Lifestages	Fire, Fuel Management and Fire Suppression		M	M	M	L	M	M	M	M	M	M	L	L	L	L
	All Lifestages	Severe Weather Patterns		H	M	M	H	H	M	H	M	M	M	M	M	M	M
Total vulnerability				**46**	**26**	**32**	**33**	**45**	**34**	**46**	**43**	**39**	**39**	**29**	**32**	**34**	**37**

Table 2: NC steelhead winter-run essential populations and current conditions or threat ratings expected to be most vulnerable to climate change. Current conditions and threats were assigned a numeric value (for example VH = 3, H = 2, M = 1) and summed for each population. Populations were then ranked, with the highest sums indicating those at the greatest risk from climate related threats.

NC Steelhead Winter-run by Diversity Strata and Population				Northern Coastal								Lower Interior				North Mountain Interior					North-Central Coastal						Central Coastal		
	Target	Attribute	Indicator	Redwood	Maple Creek/Big Lagoon	Little River	Mad River	Humboldt Bay	South Fork Eel River	Bear River	Mattole River	Chamise Creek	Woodman Creek	Outlet Creek	Tomki Creek	Van Duzen River	Larabee Creek	North Fork Eel River	Middle Fork Eel River	Upper Mainstem Eel River	Usal Creek	Wages Creek	Ten Mile River	Noyo River	Caspar Creek	Big River	Navarro River	Garcia River	Gualala River
CAP Current Conditions	Winter Adults	Hydrology	Passage Flows	G	V	V	G	V	G	G	F	F	F	F	G	G	G	G	G	G	V	G	V	V	V	G	F	F	G
	Winter Adults	Passage/Migration	Passage at Mouth or Confluence	G	V	G	G	G	G	V	G	G	G	F	G	G	G	G	G	G	G	V	V	V	V	V	G	F	G
	Eggs	Hydrology	Redd Scour	F	V	V	G	P	F	G	F	F	F	G	F	F	F	G	F	F	F	G	G	F	V	F	F	F	G
	Summer Rearing Juveniles	Estuary/Lagoon	Quality & Extent	P	P	F	F	F	P	F	F	P	P	P	P	P	P	P	P	P	P	F	G	F	G	F	F	G	F
	Summer Rearing Juveniles	Hydrology	Flow Conditions (Baseflow)	P	G	G	F	F	P	G	P	F	F	P	P	P	F	P	F	G	G	G	V	G	G	F	F	F	P
	Summer Rearing Juveniles	Riparian Vegetation	Canopy Cover	F	F	G	V	V	F	P	F	P	V	F	P	P	P	P	F	F	G	V	F	V	V	P	F	F	F
	Summer Rearing Juveniles	Water Quality	Temperature (MWMT)	P	V	V	V	V	P	P	F	P	F	P	P	F	P	P	F	P	G	V	F	P	F	P	P	F	F
	Winter Rearing Juveniles	Velocity Refuge	Floodplain Connectivity	P	F	G	G	F	F	F	P	G	G	P	F	F	G	G	F	G	G	G	F	F	P	F	F	G	F
	Smolts	Estuary/Lagoon	Quality & Extent	P	P	F	F	F	P	F	F	P	P	P	P	P	P	P	P	P	P	F	G	F	F	F	F	F	F
	Smolts	Hydrology	Passage Flows	F	V	V	G	V	F	G	F	F	G	F	G	F	F	P	G	G	V	G	G	G	V	G	F	F	F
	Smolts	Smoltification	Temperature	P	F	V	F	G	P	F	P	F	G	F	F	F	G	P	F	F	V	V	V	G	V	G	F	G	F
	Watershed Processes	Riparian Vegetation	Species Composition	F	F	F	F	G	F	P	F	F	F	F	F	V	G	F	G	F	V	V	G	G	G	F	P	F	G
CAP Threats	All Lifestages	Disease, Predation and Competition		H	M	L	L	M	M	M	M	M	M		M	H	M	M	M	M	L	L	L		M			L	L
	All Lifestages	Fire, Fuel Management and Fire Suppression		M	M	L	M	M	M	M	L	L	L	L	L	M	M	M	H	M	M	M	H	L	M	L	L	L	L
	All Lifestages	Severe Weather Patterns		M	M	M	M	M	H	M	VH	M	M	M	M	M	M	M	M	H	H	M	H	M	M	M	M	M	M
Total Vulnerability				**47**	**33**	**26**	**32**	**32**	**46**	**39**	**45**	**40**	**37**	**43**	**43**	**43**	**41**	**45**	**41**	**41**	**31**	**26**	**30**	**30**	**28**	**36**	**40**	**35**	**37**

Table 3: NC steelhead summer-run essential populations and current conditions and threat ratings. No ratings indicates no presence of a summer-run population. Current conditions and threats were assigned a numeric value (for example VH = 3, H = 2, M = 1) and summed for each population. Populations were then ranked, with the highest sums indicating those at the greatest risk from climate related threats.

NC Steelhead Summer-Run by Diversity Strata and Population				Northern Coastal								Lower Interior				North Mountain Interior					North-Central Coastal						Central Coastal		
	Target	Attribute	Indicator	Redwood	Maple Creek/Big Lagoon	Little River	Mad River	Humboldt Bay	South Fork Eel River	Bear River	Mattole River	Chamise Creek	Woodman Creek	Outlet Creek	Tomki Creek	Van Duzen River	Larabee Creek	North Fork Eel River	Middle Fork Eel River	Upper Mainstem Eel River	Usal Creek	Wages Creek	Ten Mile River	Noyo River	Caspar Creek	Big River	Navarro River	Garcia River	Gualala River
CAP Current Conditions	Summer Adults	Hydrology	Flow Conditions (Baseflow)	F			F		P		F					P		P	G	G									
	Summer Adults	Hydrology	Passage Flows	F			G		F		F					P		G	G	G									
	Summer Adults	Passage/Migration	Passage at Mouth or Confluence	F			G		P		F					F		G	G	F									
	Summer Adults	Velocity Refuge	Floodplain Connectivity	P			G		F		P					F		G	F	F									
	Summer Adults	Water Quality	Mainstem Temperature (MWMT)	P			F		P		P					F		P	F	F									
CAP Threats	All Lifestages	Disease, Predation and Competition		H			L		M		M					H		M	M	M									
	All Lifestages	Fire, Fuel Management and Fire Suppression		M			M		M		L					M		M	H	M									
	All Lifestages	Severe Weather Patterns		M			M		H		VH					M		M	M	H									
Total Vulnerability				**24**			**17**		**25**		**24**					**24**		**20**	**19**	**20**									

Table 4: CCC steelhead essential populations and current conditions or threat ratings expected to be most vulnerable to climate change. Current conditions and threats were assigned a numeric value (for example VH = 3, H = 2, M = 1) and summed for each population. Populations were then ranked, with the highest sums indicating those at the greatest risk from climate related threats.

CCC Steelhead by Diversity Strata and Population				North Coastal					Interior				Santa Cruz Mountains								Coastal S. F. Bay					Interior S. F. Bay					
	Target	Attribute	Indicator	Austin Creek	Green Valley Creek	Salmon Creek	Walker Creek	Lagunitas Creek	Mark West Creek	Dry Creek	Maacama Creek	Upper Russian River	Pilarcitos Creek	San Gregorio Creek	Pescadero Creek	Waddell Creek	Scott Creek	San Lorenzo River	Soquel Creek	Aptos Creek	Corte Madera Creek	Novato Creek	Guadalupe River	Stevens Creek	San Francisquito Creek	Petaluma River	Sonoma Creek	Napa River	Green Valley/Suisun Creek	Alameda Creek	Coyote Creek
CAP Current Conditions	Summer Rearing Juveniles	Estuary/Lagoon	Quality & Extent	P	P	P	F	F	P	P	P	P	P	F	F	F	F	P	F	F	P	P	P	P	P	P	P	P	P	P	P
	Smolts	Estuary/Lagoon	Quality & Extent	F	F	P	F	F	F	F	F	F	P	F	G	F	P	F	F	P	P	F	P	P	P	F	F	F	F	P	P
	Summer Rearing Juveniles	Hydrology	Flow Conditions (Baseflow)	F	P	F	G	F	F	F	P	F	P	P	F	G	F	P	P	G	P	P	F	F	F	P	F	P	P	P	P
	Adults	Hydrology	Passage Flows	V	G	F	G	F	F	F	F	F	P	F	G	V	G	G	V	V	F	P	F	F	F	F	F	F	F	P	F
	Smolts	Hydrology	Passage Flows	G	F	V	F	V	F	F	F	F	P	F	F	V	V	F	V	V	F	P	F	F	G	G	F	F	F	P	F
	Eggs	Hydrology	Redd Scour	G	P	F	G	F	F	F	F	F	P	G	F	F	P	P	P	F	P	F	F	G	F	P	F	F	F	F	F
	Adults	Passage/Migration	Passage at Mouth or Confluence	G	G	G	V	G	F	F	F	G	P	G	G	V	G	G	G	G	P	P	F	G	F	F	P	F	G	F	G
	Smolts	Passage/Migration	Passage at Mouth or Confluence	G	P	G	V	G	V	V	F	G	P	F	G	V	G	G	V	G	P	F	F	G	G	F	P	F	G	F	G
	Summer Rearing Juveniles	Riparian Vegetation	Canopy Cover	F	V	G	F	V	P	F	P	P	F	G	G	G	V	V	V	G	P	P	F	G	P	F	P	G	P	F	F
	Watershed Processes	Riparian Vegetation	Species Composition	G	F	F	F	F	P	G	F	P	F	G	G	V	G	G	G	G	F	P	F	F	P	F	F	P	F	F	F
	Smolts	Smoltification	Temperature	F	G	F	G	G	F	G	G	V	G	V	G	G	G	G	G	G	P	F	G	V	G	F	G	F	F	F	F
	Adults	Velocity Refuge	Floodplain Connectivity	G	P	F	F	P	P	G	F	P	P	F	G	G	G	F	F	P	P	P	P	F	F	F	F	P	P	P	F
	Winter Rearing Juveniles	Velocity Refuge	Floodplain Connectivity	G	P	F	P	P	P	F	F	F	F	F	F	G	G	F	P	P	P	P	F	F	F	P	F	P	P	P	P
	Summer Rearing Juveniles	Water Quality	Temperature (MWMT)	G	F	F	G	F	P	F	F	P	G	G	G	G	G	G	G	G	P	P	F	F	G	F	F	P	P	P	F
CAP Threats	All Lifestages	Disease, Predation and Competition		L	L	L	L	L	M	L	M	M	M	M	M	M	L	M	M	L	M	M	L	L	M	L	M	M	VH	M	M
	All Lifestages	Fire, Fuel Management and Fire Suppression		M	L	L	L	M	L	L	M	M	M	H	H	H	M	H	M	H	M	M	-	-	L	L	M	M	L	M	L
	All Lifestages	Severe Weather Patterns		L	H	M	M	M	M	M	M	M	VH	H	H	H	M	VH	H	H	VH	M	M	M	L	M	H	VH	M	H	M
Total Vulnerability				**37**	**48**	**43**	**38**	**42**	**51**	**42**	**50**	**49**	**57**	**44**	**41**	**34**	**37**	**46**	**40**	**41**	**61**	**58**	**47**	**41**	**46**	**49**	**52**	**55**	**53**	**57**	**49**

FIRES

Increases in fire frequency or areas affected by fire were not modeled by CEPA (CEPA 2006) for this scenario; however, the prevalence of fires is expected to increase under higher emission scenarios. NMFS assumes that fire frequency and areas affected will be greater than the modeled results for the medium-high emissions scenario described below. Impacts from increased fires are likely to include additional sedimentation in streams. Sedimentation may fill in pools in some areas, decreasing or eliminating the value of in stream restoration efforts to increase the amount of complex habitats available for salmonids.

Our CAP threats assessment identified CC Chinook populations as having low or moderate vulnerability to fire (Table 1). We identified the Middle Fork Eel River and Ten Mile River as the NC steelhead populations most vulnerable to fire (Table 2). Five CCC steelhead populations in the Santa Cruz Mountains diversity stratum (San Gregorio Creek, Pescadero Creek, Waddell Creek, San Lorenzo River, and Aptos Creek) are the most vulnerable to fire (Table 4).

Storms and Flooding

Due to the wider range in modeling results for precipitation described above under "Climate Change in California" and "Climate Change Scenarios", NMFS has chosen to assume a worst-case high emissions scenario where storms (rain events) and flooding dramatically increase during the winter months (see, for example, CEC 2012). A large body of work has examined the impacts of increased storm and flooding magnitudes and frequencies on salmonid life-stages, behavior and habitat (Montgomery *et al.* 1996; DeVries 1997; Solazzi *et al.* 2000; Quinn 2005; Battin *et al.* 2007; Healey 2011; Goode *et al.* 2013). These studies show that increased frequency and magnitude of flows from storms and flooding are likely to increase redd scour and may affect the quantity and quality of spawning gravels, and the amount and quality of pool habitat in many watersheds. In winter (steelhead) and spring (steelhead and Chinook salmon), rearing juveniles without access to velocity refugia (often found on floodplains) are vulnerable to losses due to increases in flood flows (Bustard and Narver 1975; Spence *et al.* 1996).

In addition, the compounding effects of roads are also a medium to very high threat for all targeted populations in the ESU and DPSs. Therefore, increased magnitudes and frequency of storm and flood events are likely to cause greater sediment output and turbidity from roads. Consequently, these heightened events overwhelm the drainage capacity of many road crossings, especially under the high emission scenario. CC Chinook populations most vulnerable to redd scour and loss of velocity refuge include Humboldt Bay Tributaries, Redwood Creek, and Mattole River. NC steelhead populations most vulnerable include Humboldt Bay Tributaries, Mattole River, and Redwood Creek. CCC steelhead populations most vulnerable include Green Valley Creek, Aptos Creek, and Corte Madera Creek.

TEMPERATURE

Fish, including salmonids, are very sensitive to water temperature changes. Previous sections of this document explain the temperature requirements of steelhead and Chinook salmon and how NMFS evaluated current stream temperature conditions in each ESU or DPS. NMFS used, in part, the current condition ratings for temperature to identify populations most susceptible to increases in water temperatures due to climate change. Under the high emissions scenario, NMFS assumed 4.4° to 5.8°C warming of statewide average annual air temperature (Figure 6). However, average summer air temperatures under this scenario may rise as much as 8° C. Figure 7 (Lindley *et al.* 2007) shows areas that may experience August mean air temperature over 25° C. These higher air temperatures are likely to cause an increase in water stream temperatures, unless other factors, such as cold groundwater input are present. The maps below in figures 8-10 illustrate where CCC steelhead, NC steelhead, and CC Chinook salmon populations may be vulnerable to 8° C summer air temperature increases, based on the information in Lindley (2007). Based on these maps, populations of these species in interior strata appear more vulnerable to increased temperatures and may experience high air and water temperatures that dramatically reduce the amount of stream habitat available to these species during the summers. This impact appears most pronounced in the Russian, Eel, and Napa River populations, as well as the populations in Alameda, Coyote, Guadalupe, Dry and Sonoma Creeks. However, and as noted above, the Ukiah Valley (which contains much of the interior Russian River watershed) currently appear to be

cooling, leaving this high temperature scenario somewhat in doubt for all interior watersheds with populations of these species.

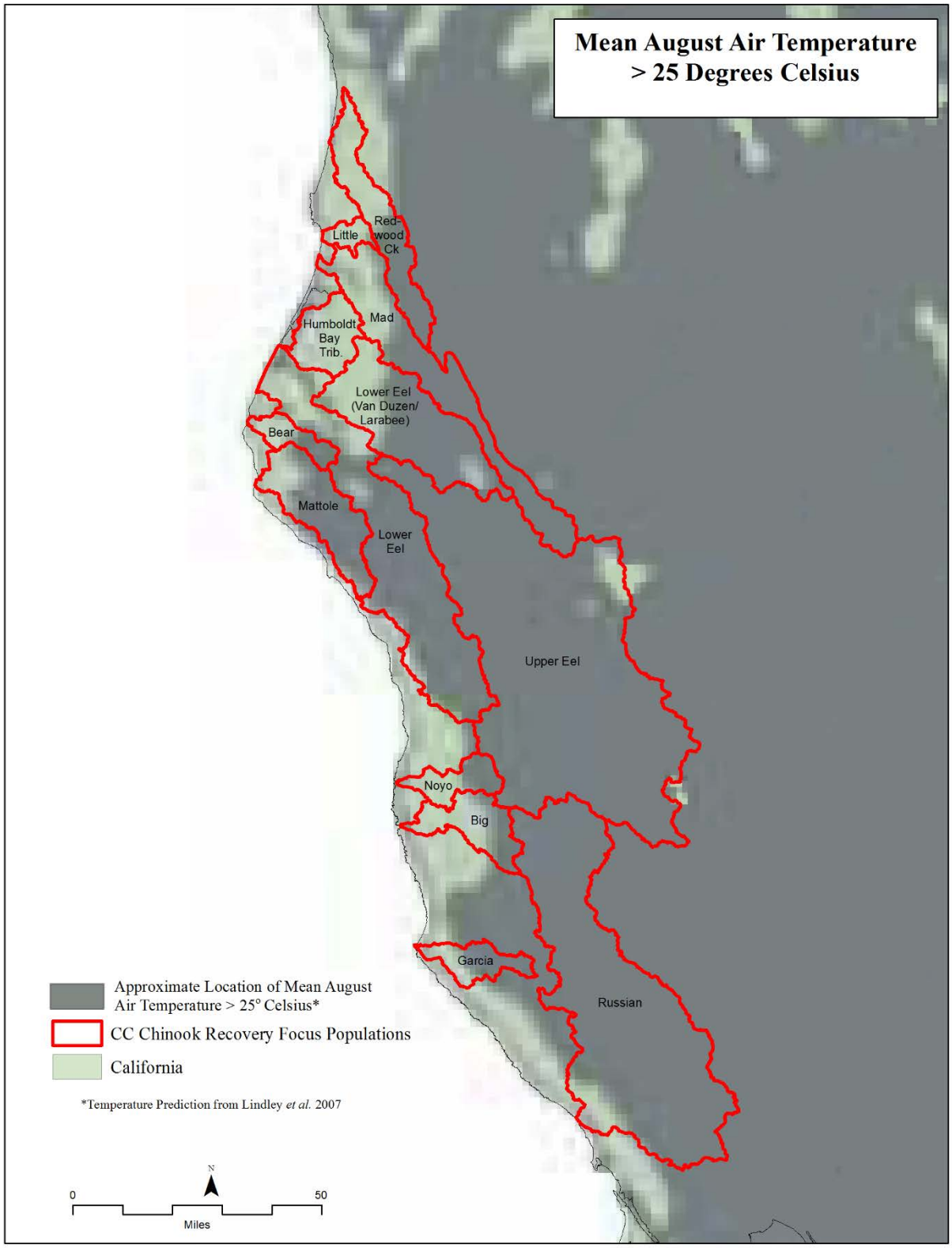

Figure 8: Approximate location of mean August air temperatures greater than 25° C in relation to CC Chinook salmon essential populations, under an 8° C summer warming scenario (modified from (Lindley *et al.* 2007).

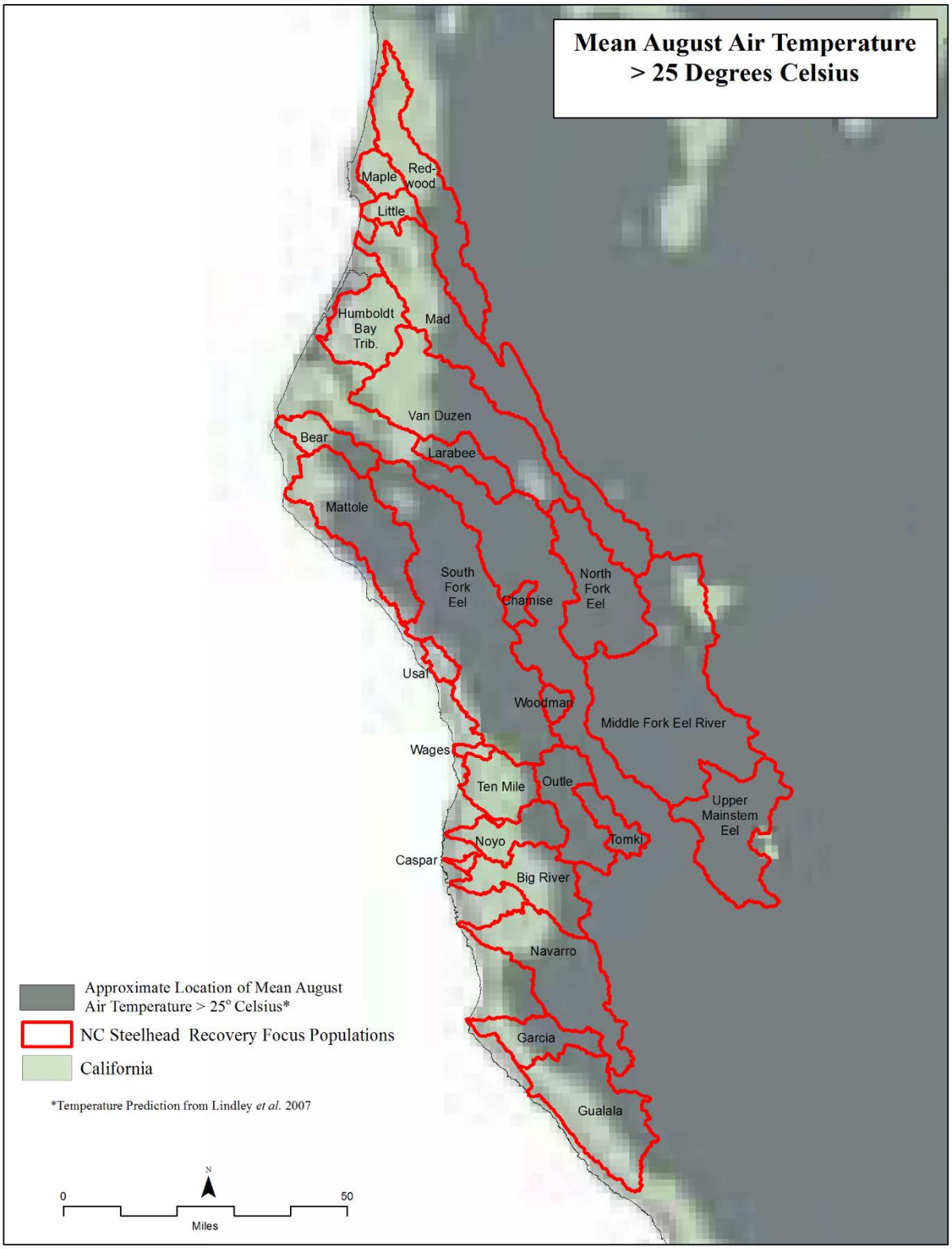

Figure 9: Approximate location of mean August air temperatures greater than 25° C in relation to NC steelhead essential populations under an 8° C summer warming scenario (modified from Lindley *et al.* 2007).

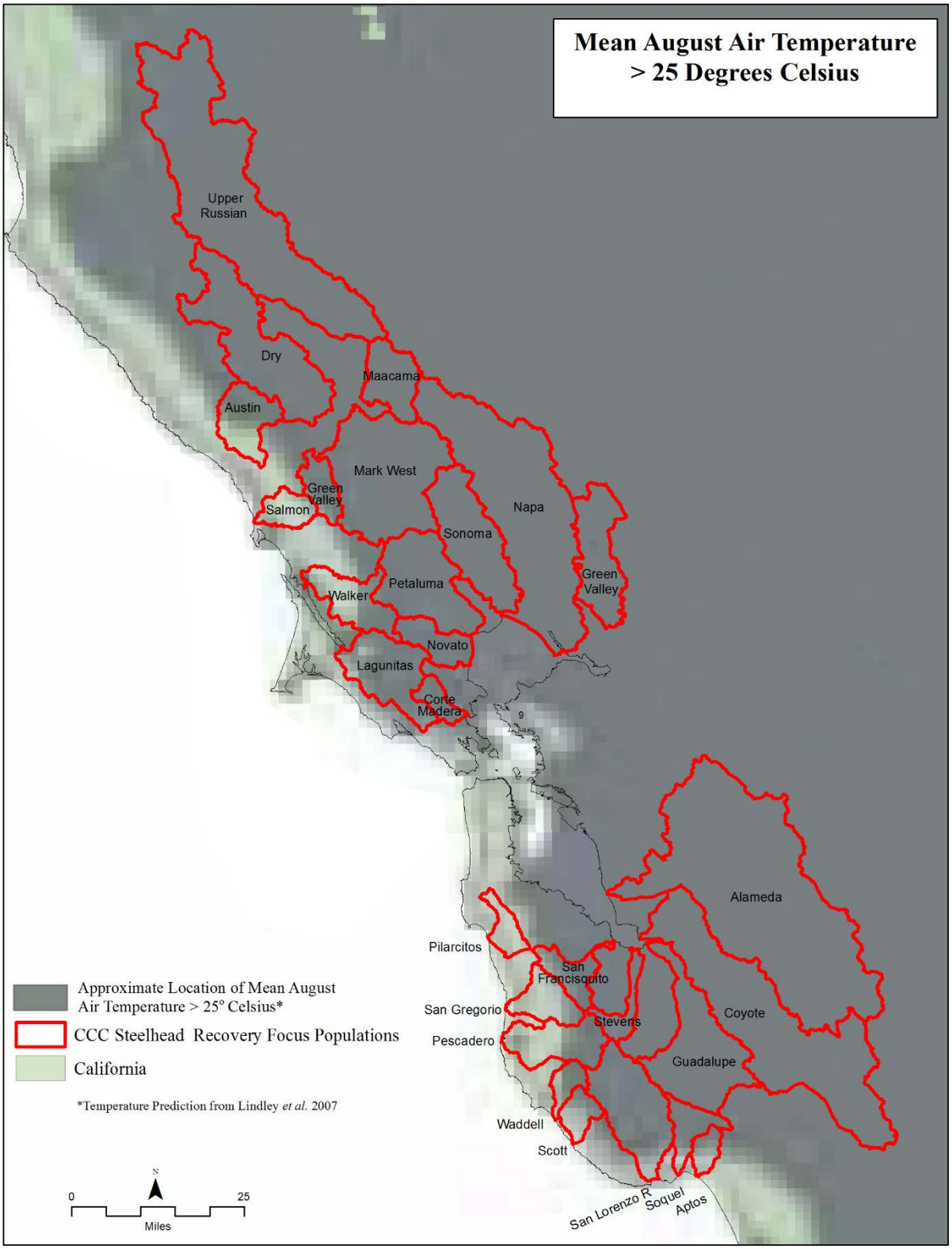

Figure 10: Approximate location of mean August air temperatures greater than 25 °C in relation to CCC steelhead essential populations under an 8° C summer warming scenario (modified from Lindley *et al.* 2007).

RIPARIAN SPECIES COMPOSITION, SIZE, AND CANOPY COVER

As described above, vegetation near streams can provide shade for cooler water temperatures, bank stability, large woody debris to stream channels, and habitat for salmonid prey items. Climate change is likely to affect vegetation in California, favoring some vegetation types over others based on potential changes to air temperatures and rainfall. Scenarios developed for CEPA (CEPA, 2006) concerning vegetation did not include the high emissions scenario. NMFS assumes changes in vegetative cover under the high emissions scenario will be more pronounced than those described under the moderate high emissions scenario described below. We make this assumption because higher emissions scenarios are likely to lead to greater changes in precipitation and rainfall, further changing vegetation cover.

There is uncertainty regarding current information on potential changes in forest productivity. Some studies indicate the potential for increased forest productivity, while others suggest a decline (CEPA 2006). Due to this uncertainty, scenarios for tree size and canopy cover are not included here[8]. Our vulnerability analysis indicates that for CC Chinook salmon, Bear River has the poorest riparian species composition. This population may be more vulnerable to vegetation changes. Similarly, for NC steelhead, Bear River and Navarro River have the poorest riparian species composition and may be the most vulnerable. In the CCC steelhead DPS, several watersheds have poor riparian species composition:, the Upper Russian River, San Francisquito Creek, Mark West Creek, Novato Creek, and the Napa River.

DISEASE, PREDATION, AND COMPETITION

CEPA (CEPA 2006) scenarios do not include disease, predation, or competition information directly related to salmonids. CEPA (CEPA 2006) and others (Harvell *et al.* 2002) note that increasing instream temperatures can allow pathogens to spread into areas where they are

[8]Linking tree productivity scenarios to changes in instream habitat will be difficult in this and other scenario exercises. For example, if forest productivity decreases, LWD sizes might decline over time. However, droughts and higher temperatures are likely to raise vulnerability to pests and pathogens, which could increase tree death and thus the contribution of LWD to streams.

currently absent as temperature limitations on their range change. In some cases, increasing temperatures may limit or restrict diseases (Harvell *et al.* 2002; Kuehne *et al.* 2012). Reduced growth was noted as the result of predators plus warmer temperatures for Chinook salmon (Kuhne *et al.* 2012). NMFS acknowledges increasing temperatures have the potential to increase salmon and steelhead susceptibility to disease. Given the potential for increasing droughts, disease outbreaks will likely increase if salmon and steelhead are crowded together in areas of low stream flow.

Non-native fish invasions are a significant driver of native fish decline in California (Light and Marchetti 2007) via predation and competition. Non-native warm water fish species in California are likely less vulnerable to climate change and many may expand their populations as streams warm (Moyle *et al.* 2013). Noxious aquatic weeds may also be favored by warmer stream temperatures. Such vegetation can alter water chemistry and other habitat characteristics, posing a potential threat to salmonids.

Our vulnerability analysis indicates that CC Chinook salmon may be the most vulnerable in Redwood Creek, Van Duzen, and Larabee Creek. NC steelhead may be the most vulnerable in Redwood Creek and Van Duzen River. CCC steelhead may be the most vulnerable in Green Valley/Suisun Creek.

ESTUARIES/LAGOONS

NMFS expects large changes in estuarine/lagoon habitat by the end of the 21st century under the high emissions scenario due to reduced stream flows and higher air and water temperatures. These changes are likely to be detrimental to salmonids. Reduced stream flows and higher air and water temperatures are likely to cause reduced habitat space and dilution, and increases in salinity, water temperature ranges, vertical stratification, and incidences of eutrophication. North Coastal and North Mountain Interior CC Chinook populations are likely most vulnerable to these estuarine changes (Table 1), and, Redwood Creek, and the Eel River may contain the most vulnerable populations. NC steelhead populations most vulnerable to these changes are in

the Lower Interior and Interior Strata. CCC steelhead populations in the Interior Stratum and Coastal and Interior San Francisco Bay Strata are likely the most vulnerable, with the rivers and creeks of the Coastal San Francisco. Bay stratum as potentially the most vulnerable populations based on estuarine conditions. Salmon Creek in the North Coastal stratum, and Pilarcitos Creek in the Santa Cruz Mountains stratum are also likely some of the most vulnerable.

MOST VULNERABLE POPULATIONS

NMFS used the current conditions and threats from Table 1, Table 2 and Table 4 above to identify the salmonid populations most vulnerable to climate change. We compared each population's or stratum's threat level and the current condition of specific habitat attributes most likely to be negatively affected by climate change. Each of the selected key habitat attributes was assigned a numeric score representing very good, good, fair, or poor conditions. These scores were summed and ranked from least to greatest. Each threat level was assigned a numeric score representing low, medium, high, or very high threat ratings. Numeric scores were summed, then ranked from least to greatest. These scores were then combined for each population in each ESU or DPS in Tables 5, 6, and 7. Highest ranked values suggested those populations are at greater risk. Note that we did not add in the scores for summer-run NC steelhead. These steelhead populations are assumed to be the highest risk NC steelhead populations because of adults holding in mainstems during the summers as described above.

Table 5: Population habitat current condition and threat ratings for CC Chinook salmon in relation to climate change vulnerability. A higher number indicates a population may be more vulnerable. Threat ratings were added to current condition ratings to determine overall vulnerability to climate change.

Population	Current Condition Ranking (Attributes and Indicators)	Total Rank (Includes Threats)
Mattole River	39	46
Redwood Creek	38	46
Lower – South Fork Eel River	38	45
Van Duzen	36	43
Upper Eel River	33	39

Larabee Creek	32	39
Russian River	32	37
Garcia River	29	34
Bear River	28	34
Humbold Bay	27	33
Big River	29	32
Mad River	26	32
Noyo River	26	29
Little River	20	26

Based on this information, NMFS concludes the CC Chinook salmon populations in the Mattole River, Redwood Creek, and Eel River are at most risk from Climate Change. We caution these methods cannot be used to precisely rank population vulnerability due to a variety of factors, many of which are identified above. Nevertheless, the rankings are our best prediction of the relative vulnerability of these populations. The highest ranked populations are predicted to be more vulnerable to climate change impacts than those ranked the lowest. As more information becomes available, these rankings will likely need to be adjusted.

Table 6: Population habitat current condition and threat ratings for NC steelhead in relation to climate change vulnerability. A higher number indicates a population may be more vulnerable. Threat ratings were added to the current condition ratings to determine overall vulnerability to climate change.

Population	**Current Condition Ratings (Attributes and Indicators)**	**Total Rank (Includes Threats)**
All summer-run populations	Highest	Highest
Redwood	40	47
South Fork Eel River	39	46
North Fork Eel River	39	45
Mattole River	38	45
Outlet Creek	40	43
Tomki Creek	38	43
Van Duzen River	36	43

Larabee Creek	35	41
Middle Fork Eel River	34	41
Upper Mainstem Eel River	34	41
Chamise Creek	38	40
Navarro River	37	40
Bear River	33	39
Gualala River	33	37
Woodman Creek	32	37
Big River	33	36
Garcia River	31	35
Maple Creek/Big Lagoon	27	33
Mad River	27	32
Humboldt Bay	26	32
Usal Creek	25	31
Noyo River	27	30
Ten Mile River	23	30
Caspar Creek	22	28
Little River	22	26
Wages Creek	21	26

Based on this information, NMFS concludes the NC steelhead populations in Redwood creek, the South Fork Eel River, the North Fork Eel River, and the Mattole River are at most risk from Climate Change. As above, we caution these methods cannot be used to precisely rank population vulnerability due to a variety of factors, many of which are identified above. Nevertheless, the rankings are our best prediction of the relative vulnerability of these populations. The highest ranked populations are predicted to be more vulnerable to climate change impacts than those ranked the lowest. As more information becomes available, these rankings will likely need to be adjusted.

Table 7: Population habitat current condition and threat ratings for CCC steelhead in relation to climate change vulnerability. A higher number indicates a population is likely more vulnerable. Threat ratings were added to the current condition ratings to determine overall vulnerability to climate change.

Population	Current Condition Ranking (Attributes and Indicators)	Total Rank (Includes Threats)
Corte Madera Creek	53	61
Novato Creek	52	58
Alameda Creek	50	57
Pilarcitos Creek	49	57
Napa River	47	55
Green Valley/Suisun Creek	46	53
Sonoma Creek	45	52
Mark West Creek	46	51
Maacama Creek	44	50
Petaluma River	45	49
Coyote Creek	44	49
Upper Russian River	43	49
Green Valley Creek	43	48
Guadalupe River	44	47
San Francisquito Creek	42	46
San Lorenzo River	37	46
San Gregorio Creek	36	44
Salmon Creek	39	43
Dry Creek	38	42
Lagunitas Creek	37	42
Stevens Creek	38	41

Aptos Creek	34	41
Pescadero Creek	33	41
Soquel Creek	33	40
Walker Creek	34	38
Austin Creek	33	37
Scott Creek	32	37
Waddell Creek	26	34

Based on this information, NMFS concludes the CCC steelhead populations in Corte Madera Creek and Novato Creek, followed by the populations in Alameda Creek and Pilarcitos Creek are at most risk from Climate Change. As above, we caution these methods cannot be used to precisely rank population vulnerability due to a variety of factors, many of which are identified above. Nevertheless, the rankings are our best prediction of the relative vulnerability of these populations. The highest ranked populations are predicted to be more vulnerable to climate change impacts than those ranked the lowest. As more information becomes available, these rankings will likely need to be adjusted.

RECOVERY PLANNING AND CLIMATE CHANGE

Our analysis indicates that climate change will result in many challenges for CCC steelhead, NC steelhead and CC Chinook salmon recovery. Areas with stream temperatures near steelhead or Chinook salmon thermal maxima may become uninhabitable as temperatures increase. Areas with adequate stream temperatures may see temperatures become marginal. Precipitation patterns may or may not exacerbate temperature problems. Areas subject to low summer flows may experience further summer flow decreases from less precipitation including declining snow packs. Water withdrawals that are currently of limited impact on salmonids may increase in impact as stream flows diminish.

We cannot currently predict the precise magnitude, timing, and location of impacts on steelhead and Chinook salmon populations or their habitat due to climate change. Some populations are likely to be more vulnerable than others, and we have taken a first step toward identifying these populations. Monitoring and evaluating changes across this ESU and these DPSs as this century progresses will be a critical next step to devising better scenarios and adjusting recovery strategies through adaptive management.

The survival and recovery of CCC steelhead, NC steelhead, and CC Chinook salmon under any of the climate change scenarios will depend on achieving viable salmonid populations as soon as possible. Viable populations will be better able to withstand change in the environment. Viable populations have a better chance of surviving loss of habitat, and can likely persist in the advent of range contraction if habitat conditions in inland and at the southern extent of the range become more tenuous. Major differences in the environmental impacts of high and low emissions scenarios may not become evident until about mid-century. NMFS currently expects it may take approximately 30-40 years to establish viable salmonid populations. To do this, we need to work together to implement this Recovery Plan.

RECOMMENDED ACTIONS:

1. Conduct public outreach and education on the anticipated effects of climate change to salmonids and increase awareness that human actions can offset these effects.
   1.1. Public, local, state and federal agencies should become familiar with, and implement as necessary through lifestyle and policy changes, recommendations of the Intergovernmental Panel on Climate Change (IPCC).
      1.1.1. See the website **http://www.ipcc.ch** to view a summary of climate change issues for North America and the suite of actions from the IPCC to be considered for ecosystem (and human health) as our climate changes.
2. Expand research and monitoring to better predict the impact of climate change on salmon recovery and support adaptive management.

2.1. Invest in marine climate change research to enable informed decisions by resource managers and society in order to ensure the future utility and enjoyment of coastal and marine ecosystems under changing climate conditions.

2.2. Fund research that aids in predicting the effects of climate change on salmon recovery.

3. Invest in and promote climate change informed conservation and adaptive management such as "Climate-Smart Conservation" (Stein *et al.* 2014).

4. Ensure continued flow of upstream cool water, in adequate quantity, to protect downstream water temperatures.

   4.1. Identify cool water sources and develop measures to protect them.

5. Given the larger uncertainties associated with changes in precipitation from climate change, evaluate the resiliency of recovery actions for a range of potential future stream flows. For example, floodplain rehabilitation projects should consider the potential for increases or decreases in the frequency and magnitude of high flow events. Such projects may need to be designed to function for salmon and steelhead in a variety of different potential storm flow future scenarios.

6. Focus on forestlands to store carbon and reduce greenhouse gasses (See also Logging and Wood Harvesting Strategies):
   - Prevent or minimize forest loss by managing forests for long-term sustainability.
   - Conserve and manage for older forests.
   - Restore forests where they have been converted to other uses.
   - Use wood products from sustainable forests in place of more CO^2 emissions intensive building materials and energy sources.
     - Encourage and increase voluntary carbon accounting in the forest sector through certification with the California Climate Action Registry and their Forest Protocols.

LITERATURE CITED

Barnett, T. P., D. W. Pierce, H. G. Hidalgo, C. Bonfils, B. D. Santer, T. Das, G. Bala, A. W. Wood, T. Nozawa, A. A. Mirin, D. R. Cayan, and M. D. Dettinger. 2008. Human-Induced Changes in the Hydrology of the Western United States. Science 319:1080-1083.

Barth, J. A., B. A. Menge, J. Lubchenco, F. Chan, J. M. Bane, A. R. Kirincich, M. A. McManus, K. J. Nielsen, S. D. Pierce, and L. Washburn. 2007. Delayed upwelling alters nearshore coastal ocean ecosystems in the northern California current. Proceedings of the National Academy of Sciences of the United States of America 104(10):3719-3724.

Battin, J., M. W. Wiley, M. H. Ruckelshaus, R. N. Palmer, E. Korb, K. K. Bartz, and H. Imaki. 2007. Projected impacts of climate change on salmon habitat restoration. Proceedings of the National Academy of Sciences of the United States of America 104(16):6720-6725.

Bindoff, N. L., and J. Willebrand. 2007. Chapter 5 Observations: Ocean Climate and Seal Level. S. Solomon, and coeditors, editors. Contribution of Working Group I to the Fourth Assessment Report of the Intergovernmental Panel on Climate Change. Cambridge University Press, Cambridge, United Kingdom and New York, NY, USA.

Bjornn, T. C., and D. W. Reiser. 1991. Habitat requirements of salmonids in streams. Pages 83-138 *in* W. R. Meehan, editor. Influences of Forest and Rangeland Management. American Fisheries Society, Bethesda, MD.

Bond, M. 2006. The Importance of Lagoon Habitat to Steelhead Survival on the Central Coast. Monterey Bay Salmon & Trout Project Newsletter.

Bond, M. H., S. A. Hayes, C. V. Hanson, and B. R. MacFarlane. 2008. Marine Survival of Steelhead (*Oncorhynchus mykiss*) enhanced by a seasonally closed estuary. Canadian Journal of Fisheries and Aquatic Sciences 65:2242-2252.

Bonfils, C., P. B. Duffy, B. D. Santer, T. M. L. Wigley, D. B. Lobell, T. J. Phillips, and C. Doutriaux. 2008. Identification of external influences on temperatures in California. Climatic Change 87((Suppl 1)):S43–S55.

Brewer, P. G., and J. Barry. 2008. Rising Acidity in the Ocean: The Other CO_2 Problem. Scientific American.

Burgett, J. 2009. Climate Change and its Implications for Conservation and Policy. Presentation given at Climate Change, Natural Resources, and Coastal Management Workshop. San Francisco, CA. January 29.

Burke, B. J., M. C. Liermann, D. J. Teel, and J. J. Anderson. 2013. Environmental and geospatial factors drive juvenile Chinook salmon distribution during early ocean migration. Canadian Journal of Fisheries and Aquatic Sciences 70:1167–1177.

Bustard, D. R., and D. W. Narver. 1975. Aspects of the winter ecology of junenile coho salmon (*Oncorhynchus kisutch*) and steelhead trout (*Salmo gairdneri*). Journal of the Fisheries Research Board of Canada 32(5):667-680.

CEPA (California Environmental Protection Agency). 2006. Climate Action Team Report to Governor Schwarzenegger and the Legislature.

Cannata, S. P. 1998. Observations of steelhead trout (*Oncorhynchus mykiss*), coho salmon (*O. kisutch*) and water quality of the Navarro River estuary/lagoon May 1996 to December 1997. Humboldt State University Foundation.

Casola, J. H., J.E. Kay, A.K. Snover, R.A. Norheim, L.C. Whitely Binder, and Climate Impact Group. 2005. Climate impacts on Washington's hydropower, water supply, forests, fish, and agriculture. Center for Science in the Earth System, Joint Institute for the Study of the Atmosphere and Ocean, University of Washington, Seattle, Washington.

Cayan, D., M. Tyree, D. Pierce, and T. Das. 2012. Climate change and sea level rise scenarios for California vulnerability and adaptation assessment. A White Paper from the California Energy Commission's California Climate Change Center. CEC-500-2012-008. Prepared for California Energy Commission. Prepared by Scripps Institution of Oceanography.

Chen, I., J. K. Hill, R. Ohlemüller, D. B. Roy, and C. D. Thomas. 2011. Rapid range shifts of species associated with high levels of climate warming. Science 333:1024-1026.

Cheung, W. W. L., J. L. S. Vicky W.Y. Lam, Kelly Kearney, Reg Watson, and D. Pauly. 2009. Projecting global marine biodiversity impacts under climate change scenarios. Fish and Fisheries 10:235–251.

Comte, L., and G. Grenouillet. 2013. Do stream fish track climate change? Assessing distribution shifts in recent decades. Ecography 36:001–011.

Cox, P., and D. Stephenson. 2007. A changing climate for prediction. Science 113:207-208.

Daly, E. A., T. D. Auth, R. D. Brodeur, and W. T. Peterson. 2013. Winter ichthyoplankton biomass as a predictor of early summer prey fields and survival of juvenile salmon in the northern California Current. Marine Ecological Progress Series 484:203–217.

Devictor, V., R. Julliard, D. Couvet, and F. Jiguet. 2008. Birds are tracking climate warming, but not fast enough. Proceedings of the Royal Society Biological Sciences 275:2743–2748.

DeVries, P. 1997. Riverine salmonid egg burial depths: review of published data and implications for scour studies. Canadian Journal of Fisheries and Aquatic Sciences 54:1685–1698.

Diffenbaugh, N. S., M. A. Snyder, and L. C. Sloan. 2003. Could CO_2-induced land-cover feedbacks alter near-shore upwelling regimes? Proceedings of the National Academy of Sciences of the United States of America 101(1):27-32.

Dybas, C. L. 2007. On a Collision Course: Ocean Plankton and Climate Change. BioScience 56(8):642-646.

Feely, R. A., C.L. Sabine, K. Lee, W. Berelson, J. Kleypas, V.J. Fabry, and F. J. Millero. 2004. Impact of anthropogenic CO_2 on the $CaCO_3$ system in the oceans. Science 305:362-366.

Forster, P., V. Ramaswamy, P. Artaxo, T. Berntsen, R. Betts, D.W. Fahey, J. Haywood, J. Lean, D.C. Lowe, G. Myhre, J. Nganga, R. Prinn, G. Raga, M. Schulz, and R. V. Doorland. 2007. Changes in Atmospheric Constituents and in Radiative Forcing. S. Soloman, and coeditors, editors. Climate Change 2007: The Physical Science Basis. Contribution of Working Group I to the Fourth Assessment Report of the Intergovernmental Panel on Climate Change. Cambridge University Press, Cambridge, United Kingdom and New York, NY, USA.

Fussel, H. M., and R. J. Klein. 2006. Climate change vulnerability assessments: An evolution of conceptual thinking. Climatic Change 75:301–329.

Geniella, M. 2008. Is Mendocino the new Napa? Santa Rosa Press Democrat, Santa Rosa, CA.

Goode, J. R., J. M. Buffington, D. Tonina, D. J. Isaak, R. Thurow, S. Wenger, D. Nagel, C. Luce, D. Tetzlaff, and C. Soulsby. 2013. Potential effects of climate change on streambed scour and risks to salmonid survival in snow-dominated mountain basins. Hydrological Processes 27:750-765.

Grimm, N. B., F. S. Chapin III, B. Bierwagen, P. Gonzalez, P. M. Groffman, Y. Luo, F. Melton, K. Nadelhoffer, A. Pairis, P. A. Raymond, J. Schimel, and C. E. Williamson. 2013. The impacts of climate change on ecosystem structure and function. Frontiers in Ecology and the Environment 11(9):474–482.

Hanak, E., J. Lund, A. Dinar, B. Gray, R. Howitt, J. Mount, P. B. Moyle, and B. Thompson. 2011. Managing California's Water From Conflict to Reconciliation. Public Policy Institute of California., San Francisco, CA.

Harley, C. D. G., A.R. Hughes, K.M. Hultgren, B.G. Miner, C.J.B. Sorte, C.S.Thornber, L.F. Rodriguez, L. Tomanek, and S. L. Williams. 2006. The impacts of climate change in coastal marine systems. Ecology Letters 9:228-241.

Harvell, C. D., C. E. Mitchell, J. R. Ward, S. Altizer, A. P. Dobson, R. S. Ostfeld, and M. D. Samuel. 2002. Climate warming and disease risks for terrestrial and marine biota. Science 296:2158-2162.

Hayes, S. A., M. H. Bond, C. V. Hanson, E. V. Freund, J. J. Smith, E. C. Anderson, A. J. Ammann, and B. R. MacFarlane. 2008. Steelhead Growth in a Small Central California Watershed: Upstream and Estuarine Rearing Patterns. Transactions of the American Fisheries Society 137:114-128.

Hayhoe, K., D. Cayan, C. B. Field, P. C. Frumhoff, E. P. Maurer, N. L. Miller, S. C. Moser, S. H. Schneider, K. N. Cahill, E. E. Cleland, L. Dale, R. Drapek, R. M. Hanemann, L. S. Kalkstein, J. Lenihan, C. K. Lunch, R. P. Neilson, S. C. Sheridan, and J. H. Verville. 2004. Emissions pathways, climate change, and impacts on California. Proceedings of the National Academy of Sciences of the United States of America 101(34):12422-12427.

Healey, M. 2011. The cumulative impacts of climate change on Fraser River sockeye salmon (*Oncorhynchus nerka*) and implications for management. Canadian Journal of Fisheries and Aquatic Sciences 68:718–737.

Holtby, L. B., B. C. Anderson, and R. K. Kadowaki. 1990. Importance of smolt size and early ocean growth to interannual variability in marine survival of coho salmon (*Oncorhynchus kisutch*). Canadian Journal of Fisheries and Aquatic Sciences 47(11):2181-2194.

Hönisch, B., A. Ridgwell, D.N. Schmidt, E. Thomas, S.J. Gibbs, A. Sluijs, R. Zeebe, L. Kump, R.C. Martindale, S.E. Greene, W. Kiessling, J. Ries, J.C. Zachos, D.L. Royer, S. Barker, T.M. Marchitto Jr., R. Moyer, C. Pelejero, P. Ziveri, G. L. Foster, and B. Williams. 2012. The Geological Record of Ocean Acidification. Science 335:1058-1063.

Hooff, R. C., and W. T. Peterson. 2006. Copepod biodiversity as an indicator of changes in ocean and climate conditions of the northern California current ecosystem. Limnology and Oceanography 51(6):2607–2620.

IPCC (Intergovernmental Panel on Climate Change). 2000. Special Report on Emissions Scenarios (SRES), Cambridge University Press.

IPCC (Intergovernmental Panel on Climate Change). 2007. Climate Change 2007: The Physical Science Basis. Contribution of Working Group I to the Fourth Assessment Report of the Intergovernmental Panel on Climate Change.

IPCC (Intergovernmental Panel on Climate Change). 2014. Climate Change 2014: Synthesis Report. Contribution of Working Groups I, II and III to the Fifth Assessment Report of the Intergovernmental Panel on Climate Change [Core Writing Team, R.K. Pachauri and L.A. Meyer (eds.)]. IPCC, Geneva, Switzerland, 151 pp.

ISAB (Independent Scientific Advisory Board). 2007. Climate Change Impacts on Columbia River Basin Fish and Wildlife. ISAB Climate Change Report. ISAB 2007-2.

Kadir, T., L. Mazur, C. Milanes, K. Randles, and (editors). 2013. Indicators of Climate Change in California. California Environmental Protection Agency, Office of Environmental Health Hazard Assessment.

Keenlyside, N. S., and J. Ba. 2010. Prospects for decadal climate prediction. Climate change 1(5):627-635.

Klausmeyer, K. R., M. R. Shaw, J. B. MacKenzie, and D. R. Cameron. 2011. Landscape-scale indicators of biodiversity's vulnerability to climate change. Ecoshere 2(8):art88. doi:10.1890/ES11-00044.1.

Kuehne, L. M., J. D. Olden, and J. J. Duda. 2012. Costs of living for juvenile Chinook salmon (*Oncorhynchus tshawytscha*) in an increasingly warming and invaded world. Canadian Journal of Fisheries and Aquatic Sciences 69:1621–1630.

Light, T., and M. P. Marchetti. 2007. Distinguishing between Invasions and Habitat Changes as Drivers of Diversity Loss among California's Freshwater Fishes. Conservation Biology 21(2):434–446.

Lindley, S. T., R. S. Schick, E. Mora, P. B. Adams, J. J. Anderson, S. Greene, C. Hanson, B. P. May, D. R. McEwan, R. B. MacFarlane, C. Swanson, and J. G. Williams. 2007. Framework for assessing viability of threatened and endangered Chinook salmon and steelhead in the Sacramento-San Joaquin Basin. San Francisco Estuary and Watershed Science 5(1):26.

Littell, J. S., D. Mckenzie, B. K. Kerns, S. Cushman, and C. G. Shaw. 2011. Managing uncertainty in climate-driven ecological models to inform adaptation to climate change. Ecosphere 2(9).

Luers, A. L., D. R. Cayan, G. Franco, M. Hanemann, and B. Croes. 2006. Our changing climate, assessing the risks to California; a summary report from the California Climate Change Center. California Climate Change Center.

Mackas, D. L., S. Batten, and M. Trudel. 2007. Effects on zooplankton of a warmer ocean: Recent evidence from the Northeast Pacific. Progress in Oceanography 75:223-252.

Mantua, N. J., S. R. Hare, Y. Zhang, J. M. Wallace, and R. C. Francis. 1997. A pacific interdecadal climate oscillation with impacts on salmon production. Bulletin of the American Meteorological Society 78(6):1069-1079.

Mastrandrea, M. D., and A. L. Luers. 2012. Climate change in California: scenarios and approaches for adaptation. Climatic Change 111:5-16.

Mauger, G. S., J.H. Casola, H.A. Morgan, R.L. Strauch, B. Jones, B. Curry, T.M. Busch Isaksen, L. WhitelyBinder, M.B. Krosby, and A. K. Snover. 2015. State of Knowledge: Climate Change in Puget Sound. Report prepared for the Puget Sound Partnership and the National Oceanic and Atmospheric Administration. Climate Impacts Group, University of Washington, Seattle. 19 pp.

Montgomery, D. R., T. B. Abbe, J. M. Buffington, N. P. Peterson, K. M. Schmidt, and J. D. Stock. 1996. Distribution of bedrock and alluvial channels in forested mountain drainage basins. Nature 381(13):587-589.

Moser, S., J. Ekstrom, and G. Franco. 2012. Our Changing Climate 2012: Vulnerability & Adaptation to the Increasing Risks from Climate Change in California. A Summary Report on the Third Assessment from the California Climate Change Center.

Mote, P. W., L. Brekke, P. B. Duffy, and E. Maurer. 2011. Guidelines for constructing climate change scenarios. Transactions American Geophysical Union 92(31):257-264.

Mote, P. W., and E. P. Salathe, Jr. 2010. Future climate in the Pacific Northwest. Climate change 102:29-50.

Moyle, P. B., J.A. Israel, and S.E. Purdy. 2008. Salmon, steelhead, and trout in California; status of an emblematic fauna. Report commissioned by California Trout. University of California Davis Center for Watershed Sciences, Davis, CA.

Moyle, P. B., J. D. Kiernan, P. K. Crain, and R. M. Quinones. 2013. Climate Change Vulnerability of Native and Alien Freshwater Fishes of California: A Systematic Assessment Approach. PLoS ONE 8(5):e63883. doi:10.1371/journal.pone.0063883.

NMFS (National Marine Fisheries Service). 2016. Revised Guidance for Treatment of Climate Change in NMFS Endangered Species Act Decisions. National Oceanic and Atmospheric Administration, Silver Spring, Maryland. 8 pp. .

O'Donnell, M. J., L. M. Hammond, and G. E. Hofmann. 2009. Predicted impact of ocean acidification on a marine invertebrate: elevated CO_2 alters response to thermal stress in sea urchin larvae. Marine Biology 156:439-446.

Oreskes, N. 2004. The scientific consensus on climate change. Science 306:1686.

Osgood, K. E. 2008. Climate Impacts on U.S. Living Marine Resources: National Marine Fisheries Service Concerns, Activities and Needs. National Oceanic and Atmospheric Administration, National Marine Fisheries Service. NOAA Technical Memorandum NMFS-F/SPO-89.

Perry, A. L., P. J. Low, J. R. Ellis, and J. D. Reynolds. 2005. Climate change and distribution shifts in marine fishes. Science 308.

Peterson, W. T. 2009. Copepod species richness as an indicator of long-term changes in the coastal ecosystem of the Northern California Current. California Cooperative Oceanic Fisheries Investigations 50:73-81.

Poole, G. C., and C. H. Berman. 2001. An ecological perspective on in-stream temperature: natural heat dynamics and mechanisms of human-caused thermal degradation. Environmental Management 27(6):787-802.

Quinn, T. P. 2005. The behavior and ecology of Pacific salmon and trout. American Fisheries Society, Bethesda, MD.

Quinn, T. P., and D. J. Adams. 1996. Environmental changes affecting the migratory timing of American shad and sockeye salmon. Ecology 77(4):1151-1162.

Root, T. L., J. T. Price, K. R. Hall, S. H. Schneider, C. Rosenzweigk, and J. A. Pounds. 2003. Fingerprints of global warming on wild animals and plants. Nature 421:57-60.

Scavia, D., J. C. Field, B. F. Boesch, R. W. Buddemeier, V. Burkett, D. R. Cayan, M. Fogarty, M. A. Harwell, R. W. Howarth, C. Mason, D. J. Reed, T. C. Royer, A. H. Sallenger, and J. G. Titus. 2002. Climate change impacts on U.S. coastal and marine ecosystems. Estuaries 25(2):149-164.

Schneider, S. H. 2007. The unique risks to California from human-induced climate change.

Schneider, S. H., and T. L. Root, editors. 2002. Wildlife Responses to Climate Change: North American Case Studies. Island Press, Washington D.C.

Smith, D. M., Cusack, S., Colman, A.W., Folland, C.K., Harris, G.R., and J. M. Murphy. 2007. Improved surface temperature prediction for the coming decade from a global climate model. Science 317:796-799.

Smith, J. J. 1990. The effects of sandbar formation and inflows on aquatic habitat and fish utilization in Pescadero, San Gregorio, Waddell, and Pomponio crek estuary/lagoon systems, 1985-1989. Prepared for California Department of Parks and Recreation. Report Interagency Agreement 84-04-324, San Jose State University.

Solazzi, M. F., T. E. Nickelson, S. L. Johnson, and J. D. Rodgers. 2000. Effects of increasing winter rearing habitat on abundance of salmonoids in two coastal oregon streams. Canadian Journal of Fisheries and Aquatic Sciences 57:906-914.

Spence, B. C., G. A. Lomnnicky, R. M. Hughes, and R. P. Novitzki. 1996. An ecosystem approach to salmonid conservation. Management Technology, TR-4501-96-6057.

Spittler, T. E. 2005. California fires, floods and landslides. Disaster Resistant California.

Sponberg, A. F. 2007. Ocean acidification: the biggest threat to our oceans? BioScience 57:822.

Stein, B. A., N. E. P. Glick, and A. Staudt (eds.). 2014. Climate-Smart Conservation: Putting Adaptation Principles into Practice. National Wildlife Federation, Washington, D.C.

The Royal Society. 2005. Ocean acidification due to increasing atmospheric carbon dioxide. Policy document 12/05.

Thomas, C. D., J. K. Hill, B. J. Anderson, S. Bailey, C. M. Beale, R. B. Bradbury, C. R. Bulman, H. Q. P. Crick, F. Eigenbrodt, H. M. Griffiths, W. E. Kunin, T. H. Oliver, C. A. Walmsley, K. Watts, N. T. Worsfold, and T. Yardley. 2011. A framework for assessing threats and benefits to species responding to climate change. Methods in Ecology and Evolution 2:125-142.

Turley, C. 2008. Impacts of changing ocean chemistry in a high-CO2 world. Mineralogical Magazine 72(1):359-362.

Walther, G., E. Post, P. Convey, A. Menzel, C. Parmesan, T. J. C. Beebee, J. Fromentin, O. Hoegh-Guldberg, and F. Bairlein. 2002. Ecological responses to recent climate change. Nature 416:389-395.

Ward, B. R., and P. A. Slaney. 1988. Life history and smolt-to-adult survival of Keough River steelhead trout and the relationship to smolt size. Canadian Journal of Fisheries and Aquatic Sciences 45:1110-1122.

Waters, T. F. 1995. Sediment in streams: sources, biological effects, and control. American Fisheries Society Monograph 7.

Welch, D. W., Y. Ishida, and K. Nagasawa. 1998. Thermal limits and ocean migrations of sockeye salmon (*Oncorhynchus nerka*): long-term consequences of global warming. Canadian Journal of Fisheries and Aquatic Sciences 55:937-948.

Wells, W. G. 1987. The effects of fire on the generation of debris flows in southern California. Reviews in Engineering Geology 7:105-114.

Wenger, S. J., D. J. Isaak, C. H. Luce, H. M. Neville, K. D. Fausch, J. B. Dunham, D. C. Dauwalter, M. K. Young, M. M. Elsner, B. E. Rieman, A. F. Hamlet, and J. E. Williams. 2011. Flow regime, temperature, and biotic interactions drive differential declines of trout species under climate change. Proceedings of the National Academy of Sciences of the United States of America 108:14175-14180.

Westerling, A., and B. Bryant. 2006. Climate change and wildfire in and around California: Fire Modeling and Loss Modeling. A Report from the Climate Change Center. CEC-500-2005-190-SF.

Westerling, A. L., B. P. Bryant, H. K. Preisler, T. P. Holmes, H. G. Hidalgo, T. Das, and S. R. Shrestha. 2011. Climate change and growth scenarios for California wildfire. Climatic Change 109:(Suppl 1):S445–S463.

Williams, T. H., B. C. Spence, D. A. Boughton, R. C. Johnson, L. Crozier, N. Mantua, M. O'Farrell, and S. T. Lindley. 2016. Viability assessment for Pacific salmon and steelhead listed under the Endangered Species Act: Southwest. 2 February 2016 Report to National Marine Fisheries Service – West Coast Region from Southwest Fisheries Science Center, Fisheries Ecology Division 110 Shaffer Road, Santa Cruz, California 95060.

Zedonis, P. 1992. The Biology of the steelhead (*Onchorynchus mykiss*) in the Mattole River Estuary/Lagoon, California. Master's Thesis. Humboldt State University, Arcata, California.

NOAA FISHERIES

COASTAL MULTISPECIES PLAN

APPENDIX C: TECHNICAL REVIEW TEAM:

ASSESSING VIABILITY REPORTS

2016

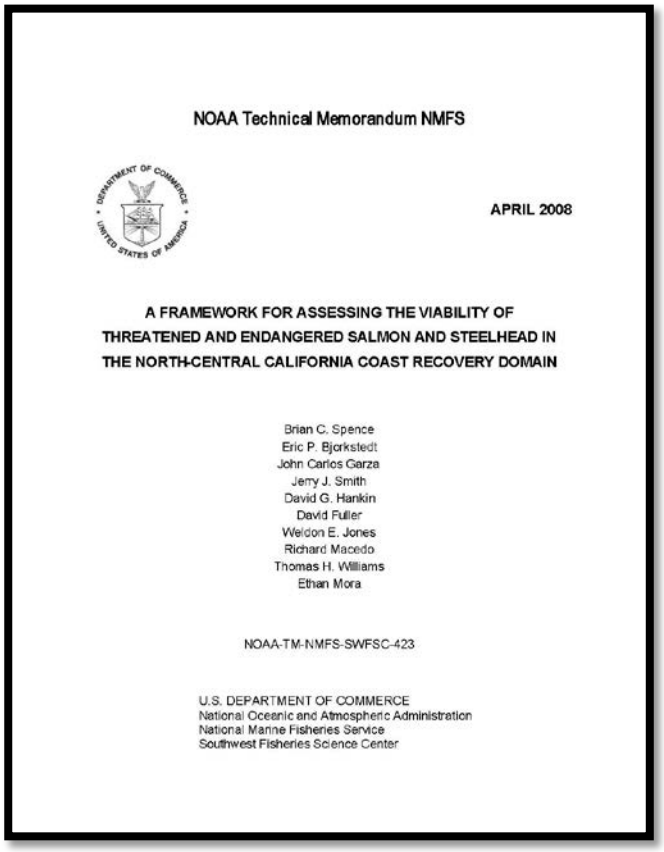

NOAA Technical Memorandum NMFS

APRIL 2008

A FRAMEWORK FOR ASSESSING THE VIABILITY OF THREATENED AND ENDANGERED SALMON AND STEELHEAD IN THE NORTH-CENTRAL CALIFORNIA COAST RECOVERY DOMAIN

Brian C. Spence
Eric P. Bjorkstedt
John Carlos Garza
Jerry J. Smith
David G. Hankin
David Fuller
Weldon E. Jones
Richard Macedo
Thomas H. Williams
Ethan Mora

NOAA-TM-NMFS-SWFSC-423

U.S. DEPARTMENT OF COMMERCE
National Oceanic and Atmospheric Administration
National Marine Fisheries Service
Southwest Fisheries Science Center

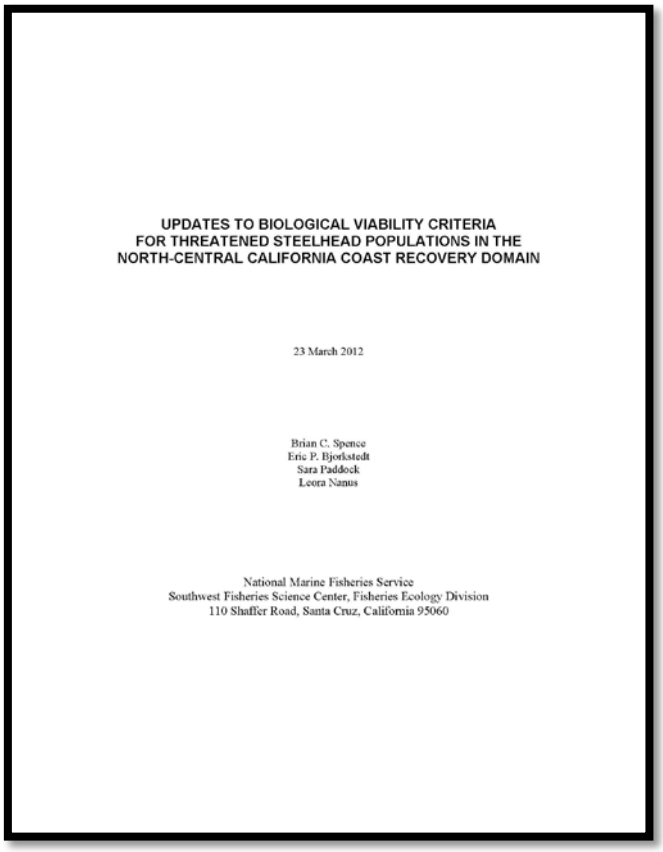

UPDATES TO BIOLOGICAL VIABILITY CRITERIA FOR THREATENED STEELHEAD POPULATIONS IN THE NORTH-CENTRAL CALIFORNIA COAST RECOVERY DOMAIN

23 March 2012

Brian C. Spence
Eric P. Bjorkstedt
Sara Paddock
Leora Nanus

National Marine Fisheries Service
Southwest Fisheries Science Center, Fisheries Ecology Division
110 Shaffer Road, Santa Cruz, California 95060

NOAA Technical Memorandum NMFS

APRIL 2008

A FRAMEWORK FOR ASSESSING THE VIABILITY OF THREATENED AND ENDANGERED SALMON AND STEELHEAD IN THE NORTH-CENTRAL CALIFORNIA COAST RECOVERY DOMAIN

Brian C. Spence
Eric P. Bjorkstedt
John Carlos Garza
Jerry J. Smith
David G. Hankin
David Fuller
Weldon E. Jones
Richard Macedo
Thomas H. Williams
Ethan Mora

NOAA-TM-NMFS-SWFSC-423

U.S. DEPARTMENT OF COMMERCE
National Oceanic and Atmospheric Administration
National Marine Fisheries Service
Southwest Fisheries Science Center

NOAA Technical Memorandum NMFS

The National Oceanic and Atmospheric Administration (NOAA), organized in 1970, has evolved into an agency that establishes national policies and manages and conserves our oceanic, coastal, and atmospheric resources. An organizational element within NOAA, the Office of Fisheries is responsible for fisheries policy and the direction of the National Marine Fisheries Service (NMFS).

In addition to its formal publications, the NMFS uses the NOAA Technical Memorandum series to issue informal scientific and technical publications when complete formal review and editorial processing are not appropriate or feasible. Documents within this series, however, reflect sound professional work and may be referenced in the formal scientific and technical literature.

NOAA Technical Memorandum NMFS
This TM series is used for documentation and timely communication of preliminary results, interim reports, or special purpose information. The TMs have not received complete formal review, editorial control, or detailed editing.

APRIL 2008

A FRAMEWORK FOR ASSESSING THE VIABILITY OF THREATENED AND ENDANGERED SALMON AND STEELHEAD IN THE NORTH-CENTRAL CALIFORNIA COAST RECOVERY DOMAIN

B. C. Spence[1], E. P. Bjorkstedt[1,3], J. C. Garza[1], J. J. Smith[2], D. G. Hankin[3], D. Fuller[4], W. E. Jones[5], R. Macedo[6], T. H. Williams[1], E. Mora[1]

[1] NOAA National Marine Fisheries Service
Southwest Fisheries Science Center
110 Shaffer Road, Santa Cruz, CA 95060

[2] Department of Biological Sciences, San Jose State University

[3] Department of Fisheries Biology, Humboldt State University

[4] Bureau of Land Management, Arcata Field Office

[5] California Department of Fish and Game (retired), Ukiah

[6] California Department of Fish and Game, Northern Region

NOAA-TM-NMFS-SWFSC-423

U.S. DEPARTMENT OF COMMERCE
Carlos M. Gutierrez, Secretary
National Oceanic and Atmospheric Administration
Vice Admiral Conrad C. Lautenbacher, Jr., Under Secretary for Oceans and Atmosphere
National Marine Fisheries Service
James W. Balsiger, Acting Assistant Administrator for Fisheries

Table of Contents

List of Figures iii
List of Tables iv
List of Plates v
Acronyms and Abbreviations vi
Acknowledgements vi
Executive Summary vii
1 Introduction 1
1.1 Background 1
1.2 Relationship Between Biological Viability Criteria and Delisting Criteria 5
1.3 Population Delineations and Biological Viability Criteria 10
1.4 Report Organization 12
2 Population Viability Criteria 13
2.1 Key Characteristics of Viable Populations 13
2.2 Population-Level Criteria 16
Extinction Risk Based on Population Viability Analysis (PVA) 20
Effective Population Size/Total Population Size Criteria 22
Population Decline Criteria 26
Catastrophe, Rate and Effect Criteria 29
Spawner Density Criteria 33
Hatchery Criteria 44
Summary of Population Metrics and Estimators 48
Critical Considerations for Implementation 51
3 ESU Viability Criteria 53
3.1 Characteristics of Viable ESUs 53
3.2 ESU-level Criteria 54
Representation Criteria 55
Redundancy and Connectivity Criteria 57
3.3 Example Scenarios of Application of ESU-Viability Criteria 60
4 Assessment of Current Viability of Salmon and Steelhead Populations within the NCCC Recovery Domain 67
4.1 Central California Coast Coho Salmon 68
Population Viability 68
ESU Viability 75

4.2 California Coastal Chinook Salmon 76
Population Viability 76
ESU Viability 82
4.3 Northern California Steelhead 83
Population Viability 83
ESU Viability 91
4.4 Central California Coast Steelhead 91
Population Viability 91
ESU Viability 97
4.5 Conclusions 97
References 100
Appendix A. Revisions to NCCC Population Structure Report 116
Appendix B. Discussion of Density Criteria and their Application 145
Appendix C. Guidance for Evaluating Hatchery Risks 163

List of Figures

Figure 1. Approximate historical geographic boundaries of ESA-listed salmon and steelhead ESUs and DPSs in the North-Central California Coast Recovery Domain. 3

Figure 2. Hypothetical fluctuations in the abundance for a healthy population showing no long-term trend in abundance (A) versus a population undergoing a long-term decline (B)..... 28

Figure 3. Hypothetical example where an order of magnitude decline in abundance occurs over a single year (A) versus three years (B)..... 31

Figure 4. Hypothetical example catastrophic decline in abundance, showing three possible trajectories: A) apparent trend toward recovery from the decline, B) relatively stable abundance following the decline, and C) continued downward trend in abundance..... 32

Figure 5. Relationship between risk and spawner density as a function of total habitat potential for coho salmon, Chinook salmon, and steelhead.. 37

Figure 6. Historical population structure of a hypothetical diversity stratum within an ESU..... 61

List of Tables

Table 1. Criteria for assessing the level of risk of extinction for populations of Pacific salmonids. Overall risk is determined by the highest risk score for any category..... 18

Table 2. Description of variables used to describe population size in the population viability criteria. 19

Table 3. Current salmon and steelhead hatchery programs operating within the NCCC Recovery Domain, their purpose, mode of operation, and status.....49

Table 4. Estimation methods and data requirements for population viability metrics 50

Table 5. Historical structure, current conditions, and potential recovery planning scenarios for a hypothetical diversity stratum in a listed ESU (illustrated in Figure 6).....62

Table 6. Projected population abundances (N_a) of CCC-Coho Salmon independent populations corresponding to a high-risk (depensation) thresholds of 1 spawner/*IPkm* and low-risk (spatial structure/diversity=SSD) thresholds based on application of spawner density criteria (see Figure 5).....69

Table 7. Current viability of CCC-Coho Salmon independent populations based on metrics outlined in Tables 1 and 4. 71

Table 8. Projected population abundances (N_a) of CC-Chinook Salmon independent populations corresponding to a high-risk (depensation) threshold of 1 spawner/*IPkm* and low-risk (spatial structure/diversity=SSD) thresholds based on application of spawner density criteria (see Figure 5) 79

Table 9. Current viability of CC-Chinook salmon independent populations based on metrics outlined in Tables 1 and 4.....81

Table 10. Projected population abundances (N_a) of NC-Steelhead independent populations corresponding to a high-risk (depensation) threshold of 1 spawner/*IPkm* and low-risk (spatial structure/diversity=SSD) thresholds based on application of spawner density criteria (see Figure 5) 84

Table 11. Current viability of NC-steelhead independent populations based on metrics outlined in Tables 1 and 4.....87

Table 12. Projected population abundances (Na) of CCC-Steelhead independent populations corresponding to a high-risk (depensation) threshold of 1 spawner/*IPkm* and low-risk (spatial structure/diversity=SSD) thresholds based on application of spawner density criteria (see Figure 5) 92

Table 13. Current viability of CCC-steelhead independent populations based on metrics outlined in Tables 1 and 4......95

List of Plates

Plate A1. Diversity strata for populations of Central California Coast coho salmon 139

Plate A2. Diversity strata for populations of fall-run California Coastal Chinook salmon..... 140

Plate A3. Diversity strata for populations of spring-run California Coastal Chinook salmon 141

Plate A4. Diversity strata for populations of winter-run Northern California steelhead..... 142

Plate A5. Diversity strata for populations of summer-run Northern California steelhead..... 143

Plate A6. Diversity strata for populations of Central California Coast steelhead..... 144

Acronyms and Abbreviations

CC-Chinook salmon	California Coastal Chinook salmon Evolutionarily Significant Unit
CCC-coho salmon	Central California Coast coho salmon Evolutionarily Significant Unit
CCC-steelhead	Central California Coast steelhead Distinct Population Segment
DPS	distinct population segment
DP	dependent population
DS	diversity stratum
ESA	U.S. Endangered Species Act
ESU	evolutionarily significant unit
FIP	functionally independent population
NC-steelhead	Northern California steelhead Distinct Population Segment
NCCC	North-Central California Coast
NMFS	National Marine Fisheries Service
NOAA	National Oceanic and Atmospheric Administration
PIP	potentially independent population
PVA	population viability analysis
TRT	Technical Recovery Team

Acknowledgements

The Technical Recovery Team would like to thank Dr. Steve Lindley, Dr. Pete Adams, and Dr. David Boughton, for many thoughtful discussions about the viability framework. Dr. Lindley and Dr. Adams also provided helpful reviews of the final draft of the manuscript. Matthew Jones and Tom Pearson provided GIS support for this project. Heidi Fish reviewed the document to ensure accuracy of tables, figures, and references cited in the report. We also thank the California Department of Fish and Game, who reviewed an earlier draft of this document.

Executive Summary

The Technical Recovery Team (TRT) for the North-Central California Coast Recovery Domain has been charged with developing biological viability criteria for each listed Evolutionarily Significant Unit (ESU) of salmon and Distinct Population Segment (DPS) of steelhead within the recovery domain. The viability criteria proposed in this report represent the TRT's recommendations as to the minimum population and ESU/DPS characteristics indicative of an ESU/DPS having a high probability of long-term (> 100 years) persistence. Our approach employs criteria representing three levels of biological organization: populations, diversity strata, and the ESU or DPS as a whole. Populations include both independent and dependent populations defined in Bjorkstedt et al. (2005), as modified in Appendix A of this report. Diversity strata are groups of geographically proximate populations that reflect the diversity of selective environments, phenotypes, and genetic variation across an ESU or DPS (Bjorkstedt et al. 2005). A viable ESU or DPS comprises sets of viable (and sometimes nonviable) populations that, by virtue of their size and spatial arrangement, result in a high probability of persistence over the long term.

We provide background critical to understanding the context for viability criteria development in Chapter 1 of this report. Chapters 2 and 3 define viability criteria at the population and ESU/DPS levels, respectively. In Chapter 4, we apply the criteria to assess current viability, though with limited success due to the lack of appropriate, population-level time series of abundance. We emphasize that the focus of this document is looking forward to evaluating recovery, not assessment of current conditions.

Population Viability Criteria

Our approach to population viability extends the "viable salmonid population" concept of McElhany et al. (2000), who proposed that four parameters are critical to evaluating population status: abundance, population growth rate, spatial structure, and diversity. Our approach classifies populations into various extinction risk categories based on a set of quantitative and qualitative criteria related to these parameters. Both the approach and the specific criteria have their roots in the IUCN (1994) red list criteria (derived in part from Mace and Lande 1991) and subsequent modifications made by Allendorf et al. (1997) to address populations of Pacific salmon. We have extended the Allendorf criteria, adding criteria related to spawner density and to the potential effects of hatchery activities on wild populations.

In this document, we consider population viability from two distinct but equally important perspectives. The first perspective relates to the goal of defining the minimum viable population (MVP) size for which a population can be expected to persist with some specified probability over a specified period of time.

The minimum viable population size identifies the approximate lower bounds for a population, above which risks associated with demographic stochasticity, environmental stochasticity, severe inbreeding, and long-term genetic losses are negligible. The second perspective views viability in terms of how a population is currently functioning in relation to its historical function. This latter perspective recognizes the critical role that large, productive populations historically played in ESU viability, both as highly persistent parts of an ESU and as sources of strays that influenced the dynamics and extinction probabilities of neighboring populations. Central to this view is the idea that historical patterns of abundance, productivity, spatial structure, and diversity form the reference conditions about which we have high confidence that ESUs and their constituent independent populations had a high probability of persisting over long periods of time. As populations depart from these historical conditions, their probability of persistence declines and their functional role with respect to ESU viability may be diminished. The criteria we propose in this document encompass both of these perspectives, addressing immediate demographic and genetic risks, as well longer-term risks associated with loss of spatial structure and diversity, both of which contribute to population resilience and the ability of populations to fulfill their functional roles within the ESU.

Evaluation of extinction risk is done either based on rigorous, model-based population viability analysis (PVA) or, in the absence of sufficient data to construct a credible PVA model, using five surrogate criteria related to effective population size per generation, population declines, effects of recent catastrophes on abundance, spawner density, and hatchery influence (Table 1). Population viability analyses produce direct estimates of extinction probability over a specified time frame. The effective population size criteria address the loss of genetic diversity that can occur in small populations. Effective population size can be estimated directly from demographic or genetic data, or absent such data, by assuming a specific ratio of effective population size to total population size. The population decline criteria address increased demographic risks associated with rapid or prolonged declines in abundance to small population sizes. The catastrophe criteria seek to capture effects of large environmental perturbations that produce rapid declines in abundance. Such events are distinct from environmental stochasticity that arises from a series of small or moderate perturbations that affect population growth rate. The density criteria are intended to capture several distinct processes not explicitly addressed in the Allendorf et al. (1997) criteria. The high-risk thresholds identify densities at which populations are at heightened risk of a reduction in per capita growth rate (i.e., depensation). Populations exceeding the low-risk density thresholds are expected to inhabit a substantial portion of their historical range, which serves as a proxy indicator that resultant spatial structure and diversity will reasonably represent the

Table 1. Criteria for assessing the level of risk of extinction for populations of Pacific salmonids. Overall risk is determined by the highest risk score for any category. See Table 2 for definitions of N_g, N_e, *and* N_a. Modified from Allendorf et al. (1997) and Lindley et al. (2007).

Population Characteristic	Extinction Risk		
	High	**Moderate**	**Low**
Extinction risk from population viability analysis (PVA)	≥ 20% within 20 yrs	≥ 5% within 100 yrs but < 20% within 20 yrs	< 5% within 100 yrs
	- or any ONE of the following -	- or any ONE of the following -	- or ALL of the following -
Effective population size per generation *-or-* Total population size per generation	$N_e \leq 50$ *-or-* $N_g \leq 250$	$50 < N_e < 500$ *-or-* $250 < N_g < 2500$	$N_e \geq 500$ *-or-* $N_g \geq 2500$
Population decline	Precipitous decline[a]	Chronic decline or depression[b]	No decline apparent or probable
Catastrophic decline	Order of magnitude decline within one generation	Smaller but significant decline[c]	Not apparent
Spawner density	$N_a/IPkm$[d] ≤ 1	$1 < N_a/IPkm <$ MRD[e]	$N_a/IPkm \geq$ MRD[e]
Hatchery influence[f]	Evidence of adverse genetic, demographic, or ecological effects of hatcheries on wild population		No evidence of adverse genetic, demographic, or ecological effects of hatchery fish on wild population

[a] Population has declined within the last two generations or is projected to decline within the next two generations (if current trends continue) to annual run size $N_a \leq 500$ spawners (historically small but stable populations not included) <u>*or*</u> $N_a > 500$ but declining at a rate of ≥10% per year over the last two-to-four generations.
[b] Annual run size N_a has declined to ≤ 500 spawners, but is now stable *or* run size $N_a > 500$ but continued downward trend is evident.
[c] Annual run size decline in one generation < 90% but biologically significant (e.g., loss of year class).
[d] *IPkm* = the estimated aggregate intrinsic habitat potential for a population inhabiting a particular watershed (i.e., total accessible km weighted by reach-level estimates of intrinsic potential; see Bjorkstedt et al. [2005] for greater elaboration).
[e] MRD = minimum required spawner density and is dependent on species and the amount of potential habitat available. Figure 5 summarizes the relationship between spawner density and risk for each species.
[f] Risk from hatchery interactions depends on multiple factors related to the level of hatchery influence, the origin of hatchery fish, and the specific hatchery practices employed.

historical condition. The hatchery criteria are narrative criteria that address potential genetic, demographic, and ecological risks that occur when hatchery fish interact with wild fish.

ESU-Level Criteria

ESU-level criteria specify the number and distribution of viable and, in some cases, nonviable populations that would constitute a viable ESU or DPS. The three primary goals of the ESU/DPS level criteria are 1)

to ensure sufficient genetic and phenotypic diversity within the ESU or DPS to maintain its evolutionary potential in the face of changing environmental conditions; 2) to maintain sufficient connectivity among populations within the ESU or DPS to maintain long-term demographic and evolutionary processes; and 3) to buffer the ESU or DPS against catastrophic loss of populations by ensuring redundancy (i.e., multiple viable populations). Four criteria are developed to address these concerns.

Representation Criteria

1. a. All identified diversity strata that include historical functionally or potentially independent populations within an ESU or DPS should be represented by viable populations for the ESU or DPS to be considered viable.

-AND-

b. Within each diversity stratum, all extant phenotypic diversity (i.e., major life-history types) should be represented by viable populations.

Representation of all diversity strata achieves the primary goal of maintaining a substantial degree of the ESU's or DPS's historical diversity, as well as ensuring that the ESU or DPS persists throughout a significant portion of its historical range. The second element of the representation criteria specifically addresses the persistence of major life-history types (i.e., summer-run steelhead) as an important component of ESU viability.

Redundancy and Connectivity Criteria

2. a. At least fifty percent of historically independent populations (functionally or potentially independent) in each diversity stratum must be demonstrated to be at low risk of extinction according to the population viability criteria developed in this report. For strata with three or fewer independent populations, at least two populations must be viable.

-AND-

b. Within each diversity stratum, the total aggregate abundance of populations selected to satisfy this criterion must meet or exceed 50% of the aggregate viable population abundance (i.e., meeting density-based criteria for low risk) for all functionally independent and potentially independent populations.

The first element of this criterion provides a buffer against the loss of diversity due to catastrophic loss of populations within a stratum. The second element recognizes the differing roles that various populations historically played in ESU or DPS viability depending on their size and location. The criterion emphasizes the importance in having some large, resilient populations serve as the foundation of a persistent ESU or DPS.

3. **Remaining populations, including historical dependent populations and any historical functionally or potentially independent populations that are not expected to attain a viable status, must exhibit occupancy patterns consistent with those expected under sufficient immigration subsidy arising from the 'core' independent populations selected to satisfy the preceding criterion.**

This criterion acknowledges that, while certain populations may no longer fulfill their historical role in ESU viability, the remaining portions of these populations can contribute substantially to connectivity among populations within the ESU, as well as represent important parts of the ESU's evolutionary legacy.

4. **The distribution of extant populations, regardless of historical status, must maintain connectivity within the diversity stratum, as well as connectivity to neighboring diversity strata.**

This criterion stresses the importance of ensuring connectivity within and among diversity strata to maintain long-term evolutionary and demographic processes that result from natural dispersal.

Assessment of Current Viability

Attempts to assess current viability of salmon and steelhead populations and ESUs/DPSs in the North-Central California Coast Recovery Domain using our approach were hampered by the lack of data, especially long-term time series of population abundance, for the vast majority of populations within the domain. Few populations within the domain are monitored, and most ongoing monitoring programs are either not designed to obtain population-level abundance estimates or are relatively new programs that have not produced the 12+ years of data required to apply the criteria as outlined. As a result, strict application of the criteria results in almost all populations being classified as "data deficient." However, in many cases, ancillary data strongly suggest certain populations would currently fail to meet one or more of the identified low-risk or moderate-risk thresholds. In these instances, we assign a population-level risk designation, identifying the specific criteria that we believe the population is unlikely to satisfy and the data that justify the particular risk rating. Populations addressed below are outlined by Bjorkstedt et al. as modified in Appendix A of this report.

Central California Coast Coho Salmon

The Central California Coast (CCC) coho salmon ESU historically comprised twelve independent populations, as well as a number of dependent populations, representing five diversity strata. There are no population data of sufficient quality to rigorously assess the current viability of any of the twelve independent coho salmon populations within the CCC ESU using the proposed criteria. However, recent

ancillary data on occupancy of historical streams within the ESU indicates that at least half of the independent populations within the ESU are extinct or nearly so, including the San Lorenzo River, Pescadero Creek, Walker Creek, Russian River, Gualala River, and Garcia River populations. Furthermore, all dependent populations within the San Francisco Bay diversity stratum have been extirpated. Populations continue to persist in Lagunitas Creek, Navarro River, Albion River, Big River, Noyo River, and Ten Mile River, as well as a few smaller watersheds; however, the available data are inadequate for assigning risk according to the viability criteria, and these populations were thus classified as data deficient. The lack of demonstrably viable populations (or the lack of data from which to assess viability) in any of the diversity strata, the lack of redundancy of viable populations in any of the strata, and the substantial gaps in the current distribution of coho salmon, particularly in the southern two-thirds of the CCC ESU, clearly indicate that the ESU fails to satisfy diversity stratum and ESU-level criteria and is at high risk of extinction.

California Coastal Chinook Salmon

The California Coastal Chinook salmon ESU historically consisted of fifteen independent populations of fall-run Chinook, as many as six spring-run populations, and an unknown number of dependent population representing four diversity strata. Current population abundance data are insufficient to rigorously evaluate the viability of any of the fifteen putative independent populations of fall-run Chinook salmon in the ESU using the proposed criteria. Ancillary data indicate that fall-run populations continue to persist in watersheds in the northern part of the ESU, including Redwood Creek, Little River, Mad River, Humboldt Bay tributaries, the upper and lower Eel River, Bear River, and the Mattole River. However, all of these populations are classified as data deficient, with the exception of the Mattole River, where we concluded that the population was at least at moderate risk of extinction based on low adult abundances and apparent population declines in recent years. Over the last 10–15 years, fall Chinook salmon have been reported sporadically in the Ten Mile River, Noyo River, and Navarro River, but there is no evidence that these watersheds support persistent runs. Additionally, we found no evidence of recent occurrence of Chinook salmon in the Big River, Garcia River, or Gualala River. Consequently, all six of these populations are believed to be either at high risk of extinction or extinct. The Russian River population appears to be the only extant population of Chinook salmon south of the Mattole River within this ESU. Recent (since 2002) adult counts made at Mirabel Dam have ranged from 1,300 to 6,100. Lacking longer time series of data, we categorized this population as data deficient; however, should counts continue to fall in this range, the Russian River population would likely meet all but the density criterion for low risk. All six putative spring-run independent populations of Chinook salmon within the ESU are believed extinct.

The lack of reliable information on abundance for any fall Chinook populations in the northern half of the ESU precludes us from ascertaining whether either the North Coastal or North Mountain Interior diversity strata are represented by one or more viable populations. Populations appear extinct in the North-Central stratum, and only the Russian River population persists in the Central Coastal stratum. Consequently, there is a 200 km stretch of coastline between the Mattole and Russian Rivers where Chinook salmon no longer appear present. Additionally, spring Chinook salmon within the ESU are thought to be extinct, indicating loss of diversity within the ESU. The lack of demonstrably viable populations in any of the diversity strata, the apparent loss of populations from all watersheds between the Mattole and Russian rivers, and the loss of important life-history diversity (i.e. spring-run populations) all indicate that this ESU fails to meet our representation, redundancy, and connectivity criteria.

Northern California Steelhead

Historically, the Northern California steelhead DPS consisted of at least 42 independent populations of winter-run steelhead, perhaps as many as ten summer-run populations, and an unknown number of dependent populations representing five diversity strata. Currently available data are insufficient to rigorously evaluate the current viability of any of the 42 independent populations of winter steelhead in the NC-steelhead DPS using our viability criteria, and ancillary data that allow classification of populations is available for only a few populations. Populations persist in many watersheds from Redwood Creek (Humboldt Co.) to the Gualala River (Sonoma Co.), but few time series of adult abundance span more than a few years, and those that do represent only a portion of the population and thus do not allow inference about the population at large. Based on spawner estimates made since 2000 and 2001, we classified four populations as at moderate risk: Pudding Creek, Noyo River, Caspar Creek, and Hare Creek. Three additional populations, Soda Creek, Bucknell Creek, and the Upper Mainstem Eel River, were classified as at moderate or high risk based on counts at Van Arsdale Station, which potentially samples fish from all three populations. Low adult returns and a substantial hatchery influence justified these rankings. All remaining winter-run steelhead populations were classified as data deficient.

Abundance data for summer-run populations are somewhat more available, but population-level estimates of abundance spanning a period of four generations or more are available for only one population: the Middle Fork Eel River. This population falls short of low-risk thresholds for effective population size, and the long-term downward trend, if it continues, would bring the annual run size below 500 spawners within two generations. Consequently, we categorized this population as at moderate risk of extinction. Limited data from Redwood Creek and Mattole River suggest that these populations likely number fewer than 30 fish, and we thus concluded both are at high risk of extinction. The Mad River population

appears somewhat larger (geometric mean of 250 spawners from 1994-2002) but has declined in recent years. Thus, we concluded it was at moderate risk. Little is known about potential summer-run steelhead populations in the Van Duzen River, South Fork Eel River, Larabee Creek, North Fork Eel River, Upper Middle Mainstem Eel River, or Upper Mainstem Eel River. All were categorized as data deficient, though the lack of even anecdotal reports in recent years suggests that many of these populations are either extirpated or extremely depressed.

Although steelhead persist in many of their historical watersheds in the NC-Steelhead DPS, the almost complete lack of data with which to assess the status of virtually all of the 42 independent populations of winter steelhead within the NC-Steelhead DPS precludes evaluation of ESU viability using the criteria developed in this paper. For summer steelhead, the limited available data provide no evidence of viable summer steelhead populations within the ESU. Consequently, it is highly likely that, at a minimum, the representation and redundancy criteria are not being met for summer-run steelhead. It is unclear if any diversity strata are represented by multiple viable populations or if connectivity goals are being met.

Central California Coast Steelhead

The Central California Coast steelhead DPS historically comprised 37 independent winter-run populations representing five diversity strata. The lack of data on spawner abundance for steelhead populations in the DPS precludes a rigorous assessment of current viability for any of these populations, and in only a few cases do ancillary data provide sufficient information to allow reasonable inference about population risk at the present time. Overall, we classified 30 populations as data deficient. Six populations, all in tributaries to San Francisco Bay (Walnut Creek, San Pablo Creek, San Leandro Creek, San Lorenzo Creek, Alameda Creek, and San Mateo Creek), were classified as at high risk of extinction. In all six cases, dams preclude access to substantial proportion of historical habitat, and what habitat remains downstream is poor quality and insufficient to support viable populations. We categorized one population, Scott Creek (Santa Cruz Co.), as at moderate risk based on recent (2004-2007) estimated adult returns numbering between 230 and 400, with about 34% of these fish being of hatchery origin.

Because of the extreme data limitations, we are unable to assess the viability of CCC-Steelhead DPS using our criteria. All populations within North Coastal, Interior, and Santa Cruz Mountains strata were categorized as data deficient, as were many of the populations in the Coastal and Interior San Francisco Bay strata. The presence of dams that block access to substantial amounts of historical habitat (particularly in the east and southeast portions of San Francisco Bay), coupled with ancillary data, suggest that it is highly unlikely that the Interior San Francisco Bay strata has any viable populations, or that

redundancy criteria would be met. The data are insufficient to evaluate representation and connectivity criteria elsewhere in the DPS.

1 Introduction

1.1 Background

Since 1989, the National Marine Fisheries Service (NMFS) has listed twenty-seven Evolutionarily Significant Units (ESUs) or Distinct Population Segments (DPSs)[1] of coho salmon, Chinook salmon, sockeye salmon, chum salmon, and steelhead in the states of Idaho, Washington, Oregon, and California as threatened or endangered under the federal Endangered Species Act (ESA). Among the provisions of the ESA, as amended in 1988, are requirements that NMFS develop recovery plans for listed species and that these recovery plans contain "*objective, measurable criteria which, when met, would result in a determination… that the species* [or ESU] *be removed from the list*." (ESA Sec 4(f)(1)(B)(ii)). The ESA, however, provides no detailed guidance on how to define these recovery criteria.

In 2000, NMFS organized recovery planning for listed salmonid ESUs[2] into geographically coherent units termed "recovery domains." Subsequently, Technical Recovery Teams (TRTs) consisting of scientists from NOAA Fisheries; other federal, tribal, state, and local agencies; academic institutions; and private consulting firms were convened for each recovery domain to provide technical guidance in the recovery planning process. Among their responsibilities, the TRTs have been charged with developing biological viability criteria for each listed ESU within their respective domains. The North-Central California Coast (NCCC) Recovery Domain, which is the focus of this report, encompasses four ESA-listed ESUs and DPSs of anadromous salmon and steelhead: California Coastal Chinook salmon (CC-Chinook salmon ESU), listed as threatened in 1999; Central California Coast coho salmon (CCC-Coho salmon ESU), listed as threatened in 1996 and revised to endangered in 2005; Northern California steelhead (NC-Steelhead DPS), listed as threatened in 1997; and Central California Coastal steelhead (CCC-Steelhead DPS), also listed as threatened in 1997. These ESUs cover a geographic area extending from the Redwood Creek watershed (Humboldt County) in the north, to tributaries of northern Monterey Bay in

[1] The ESA allows listing not only of species, but also "distinct population segments" of species. Policies developed by NMFS have defined distinct population segments as populations or groups of populations that are reproductively isolated from other conspecific population units and that are an important component in the evolutionary legacy of the species. NMFS has termed these distinct population segments "Evolutionarily Significant Units" or ESUs (Waples 1991). More recently, NMFS revisited the distinct population segment question as it pertains to populations of *O. mykiss*, which may have both resident and anadromous forms living sympatrically. Although at the time of the original listings of Central California Coast and Northern California steelhead, both resident and anadromous forms were considered part of these ESUs, only the anadromous forms were listed (62 FR 43937, at 43591). A court ruling (Alsea Valley Alliance v. Evans, 161 F. Supp. 2d 1154 (D. Or. 2001)) concluded that listing a subset of a delineated group, such as the anadromous form of an ESU, was not allowed under ESA. Thus, existing federal policy regarding DPSs (61 FR 4722) was applied to delineate resident and anadromous forms of *O. mykiss* as separate DPSs. Subsequently, the CCC and NC steelhead DPSs were listed as threatened under ESA (71 FR 834).

[2] Throughout this document, we frequently use the term ESU to encompass both ESUs and DPSs when speaking in general terms about listed salmonid units in order to avoid awkward or cumbersome language. When referring to a specific ESU or DPS, we use the appropriate term.

the south, inclusive of the San Francisco Bay estuary east to the confluence of the Sacramento and San Joaquin rivers (Figure 1)[3].

The first step in the development of viability criteria was to define the historical population structure for each ESU within the domain (Bjorkstedt et al. 2005). The biological organization of salmonid species is hierarchical, from species and ESUs down to local breeding groups or subpopulations, reflecting differing degrees of reproductive isolation. For example, by virtue of their close proximity and shared migratory pathways, subpopulations within the same watershed are likely to exchange individuals through the process of straying on a regular basis (i.e., annually), whereas for populations or larger groups (i.e., diversity strata[4]) such interactions may occur much less frequently. The level of exchange of individuals among spawning aggregations can have significant bearing on the population dynamics and extinction risk of such groups, which in turn may influence the persistence of higher-level groups, on up to ESUs. For recovery planning purposes, it is particularly important to identify the minimum population units that would be expected to persist in isolation of other such populations, as recovery strategies focused solely on smaller units would have a high likelihood of failure. Additionally, over the spatial scale typical of an ESU, reproductive isolation of populations and exposure of these reproductively isolated populations to unique environmental conditions are likely to result in local adaptations and genetic diversity. This diversity, coupled with spatial structure at levels above the population, is important to the long-term persistence of the ESU. Development of appropriate viability criteria and recovery goals requires some understanding of and accounting for this hierarchical structure, and it was therefore necessary to explore probable historical relationships among various spawning groups of salmonids within each ESU. The NCCC TRT (Bjorkstedt et al. 2005) has provided the foundation for viability criteria at these spatial scales by defining both population units and diversity strata (i.e., groups of populations that likely exhibit genotypic and phenotypic similarity due to exposure to similar environmental conditions or common evolutionary history) important to consider in the development of ESU viability criteria. Further consideration by the TRT has led to some modifications to the structures proposed in Bjorkstedt et al. (2005); revised summaries for each ESU and DPS are presented in Appendix A of the present report.

[3] A fifth listed ESU, the Southern Oregon-Northern California Coast coho salmon ESU, extends into the geographic region of the NCCC Recovery Domain; however, viability criteria for this ESU are being developed by the Southern Oregon-Northern California Coast workgroup of the Oregon-Northern California Coast Technical Recovery Team.

[4] Diversity strata are generally defined by Bjorkstedt et al. (2005) as groups of populations that inhabit regions of relative environmental similarity and therefore presumed to experience similar selective regimes.

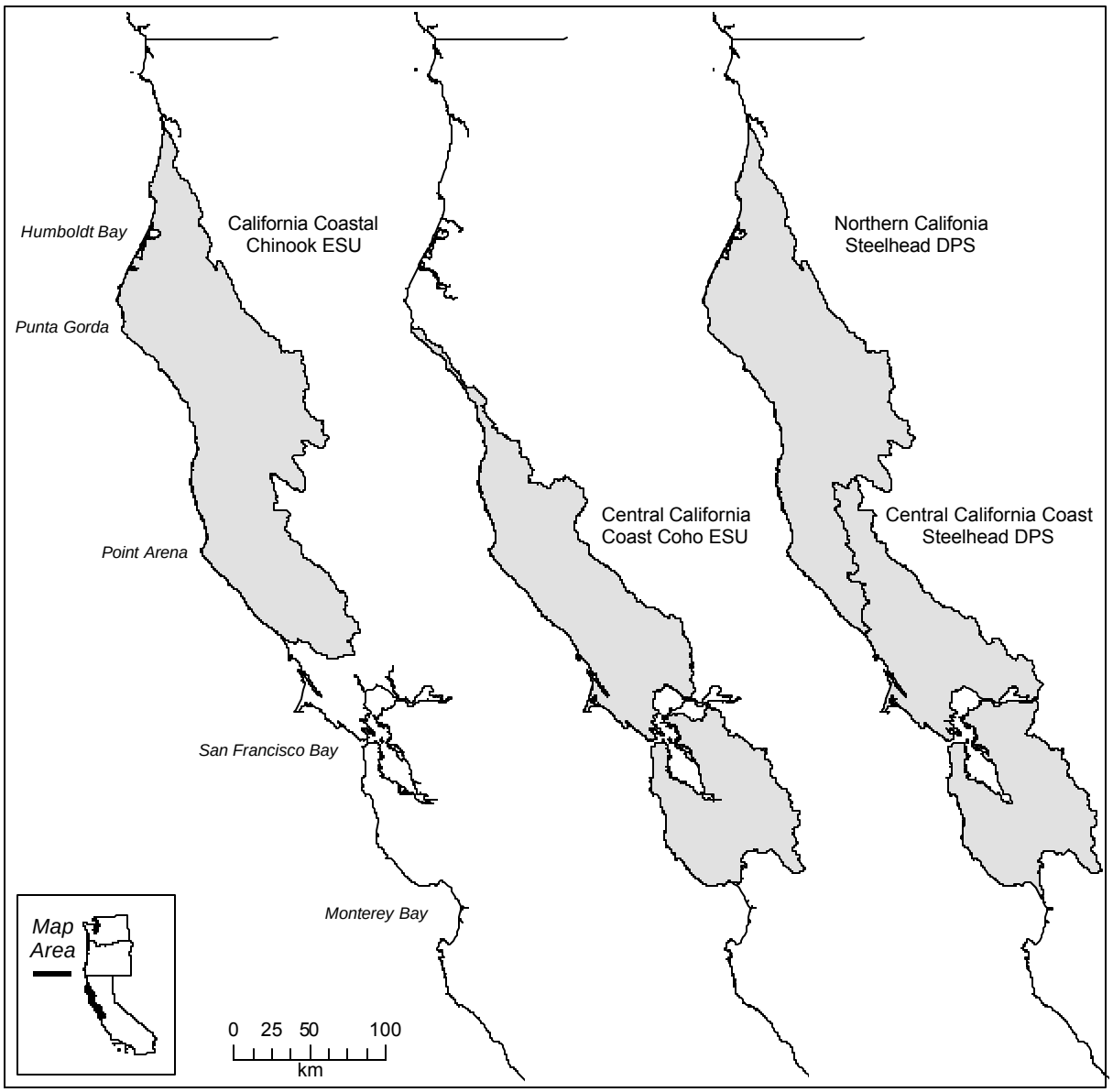

Figure 1. Approximate historical geographic boundaries of ESA-listed salmon and steelhead ESUs and DPSs in the North-Central California Coast Recovery Domain.

The TRT's second report, *Framework for Assessing Viability*, comprises the next step in development of viability criteria for ESUs and DPSs within the NCCC Recovery Domain. Specifically, we develop an approach for assessing viability using criteria representing three levels of biological organization and processes that are important to persistence and sustainability: populations, diversity strata, and the ESU as a whole. Ideally, population-level criteria would be tailored to each population, taking into account specific biological characteristics of populations and differences in the inherent productive capacities of the habitats that may underlie these biological differences. In most cases, however, such population-

specific information is not currently available and likely will not be available in the foreseeable future. In the absence of extensive quantitative population data, the Recovery Science Review Panel[5] (RSRP 2002) and Shaffer et al. (2002) have recommended using general, objective population-based criteria such as those used by the IUCN (IUCN 2001). In response to both data limitations and recommendations by the RSRP, we have adopted (with modifications) the conceptual approach of Allendorf et al. (1997), who proposed a series of general criteria for assessing extinction risk and prioritizing the conservation of populations of Pacific salmonids. The Allendorf et al. approach includes criteria related to population size (effective and total) and recent trends in abundance (catastrophic and longer term), to which we have added criteria related to population density and hatchery effects. Other TRTs within California have likewise adopted the Allendorf et al. (1997) framework, with various modifications (Lindley et al. 2007; Boughton et al., 2007; Williams et al., in prep.).

Our criteria for diversity strata emphasize the need for within-strata redundancy in viable populations so as to minimize the risks of losing a significant component of the overall genetic diversity of an ESU due to a single catastrophic disturbance. At the ESU level, criteria are intended to ensure that the range of genetic diversity of the ESU is adequately represented and to foster connectivity among the constituent populations and diversity strata. For diversity strata and ESU-level criteria, we draw heavily from the work of the Puget Sound (PSTRT), Willamette and Lower Columbia (WLCTRT), Interior Columbia (ICTRT), Oregon/Northern California Coast (ONCCTRT) technical recovery teams, all of which have published or are producing criteria incorporating similar, though not identical, elements (PSTRT 2002; WLCTRT 2003; ICTRT 2005; Boughton et al. 2007; Wainwright et al., in press.; Williams et al., in prep.).

The primary intent of our framework for assessing population and ESU viability is to guide future determinations of when populations and ESUs are no longer at risk of extinction. To implement the framework, it is necessary to have fairly lengthy time-series of adult abundance (at least 10-12 years to evaluate populations using the general criteria, and even longer time series to conduct credible population viability analyses) at appropriate spatial scales (i.e., population-level estimates for most historically independent populations that have been identified within each ESU). The practical reality in California is that few such datasets exist. Although there are a number of ongoing salmonid monitoring activities, few are designed to generate estimates of abundance at the population level; thus, there is an urgent need to initiate monitoring programs that will generate data of sufficient quality to rigorously assess progress toward population and ESU recovery. Development of a comprehensive coastal monitoring plan for

[5] The Recovery Science Review Panel was convened by NMFS to provide guidance on technical aspects of recovery planning.

salmonids has been underway for several years by the California Department of Fish and Game, with input from NMFS; however, datasets that will allow assessment of status using the criteria described herein are likely more than a decade away. Consequently, the present values of the criteria put forth in this document are to inform the development of such a monitoring plan and to provide preliminary targets for recovery planners.

1.2 Relationship Between Biological Viability Criteria and Delisting Criteria

Before elaborating on our approach to developing biological viability criteria, it is important to distinguish *biological viability criteria* proposed herein from the *recovery criteria* that will ultimately be put forth in a recovery plan. Although the ESA provides no detailed guidance for defining recovery criteria, subsequent NMFS publications including *Recovery Planning Guidance for Technical Recovery Teams* (NMFS 2000), and *Interim Endangered and Threatened Species Recovery Planning Guidance* (NMFS 2006) have elaborated on the nature of recovery criteria and underlying goals and objectives. NMFS (2006) clearly affirms that the primary purpose of the Federal Endangered Species Act is to *"...provide a means by whereby the ecosystems upon which endangered species and threatened species depend may be conserved*" (16 U.S.C. 1531 et sec., section 2(a)), noting that "*in keeping with the ESA's directive, this guidance focuses not only on the listed species themselves, but also on restoring their habitats as functioning ecosystems.*" To this end, NMFS (2006) directs that recovery criteria must address not only the biological status of populations and ESUs, but also the specific threats and risk factors that contributed to the listing of the ESU. These threats and risks can include (a) current or threatened destruction, modification or curtailment of the ESU's habitat or range; (b) overutilization for commercial, recreational, scientific or educational purposes; (c) disease or predation; (d) the inadequacy of existing regulatory mechanisms; (e) other natural or manmade factors affecting the ESU's continued existence (16 USC 1533). Thus, formal recovery or delisting criteria for Pacific salmonids will at a minimum likely include at least two distinct elements: (1) criteria related to the number, sizes, trends, structure, recruitment rates, and distribution of populations, as well as the minimum time frames for sustaining specified biological conditions; and (2) criteria to measure whether threats to the ESU have been ameliorated (NMFS 2006)[6]. The latter criteria have been referred to as "administrative delisting criteria" (NMFS 2000), and may require that management actions be taken to address specific threats before a change in listing status would be considered (NMFS 2006). Recovery plans may also set

[6] The need to address each listing factor when developing delisting criteria has been affirmed in Court, which concluded that "since the same five statutory factors must be considered in delisting as in listing…in designing objective, measurable criteria, the FWS must address each of the five delisting factors and measure whether threats to the [species] have been ameliorated." (Fund for Animals v. Babbitt, 903 F. Supp. 96 (D.D.C 1995), Appendix B).

recovery goals higher than those needed to achieve delisting of the species under ESA in order to allow for other uses (e.g., commercial, recreational, or tribal harvest) or to provide ecological benefits (e.g., maintenance of ecosystem productivity). These additional goals have been termed "broad-sense" recovery goals (NMFS 2000). Where such recovery goals are established, NMFS (2006) indicates that they should be clearly distinguished from ESA-specific recovery goals.

The *biological viability criteria* proposed in this document represent the NCCC TRT's recommendations as to the minimum population and ESU characteristics indicative of an ESU having a high probability of long-term (> 100 years) persistence. Population viability criteria define sets of conditions or rules that, if satisfied, we believe would suggest that the population is at low risk of extinction. ESU viability criteria define sets of conditions or rules related to the number and configuration of viable populations across a landscape that would be indicative of low extinction risk for the ESU as a whole. The ESU criteria do not explicitly specify which populations must be viable for the ESU to be viable (though in some cases, certain populations will likely be critical for achieving viability, given their current status or functional role), but rather they establish a framework within which there may be several ways by which ESU viability can be achieved.

The biological viability criteria can be viewed as indicators of biological status and thus are likely to be directly related to the biological delisting criteria that will be defined in a recovery plan. However, the criteria are independent of specific sources of mortality (natural or human-caused) or specific threats to populations and ESUs that led to their listing under ESA; thus, the criteria should not be construed as sufficient, by themselves, for determining the ESA status of ESUs. These threats, and associated administrative delisting criteria, are to be addressed through a formal "threats assessment" process in the second phase of recovery planning. Likewise, development of "broad-sense" recovery goals is to occur during the next phase of recovery planning. These latter processes will provide the basis for determining which populations have the highest likelihood of being recovered to viable levels (based on current status, practicality and cost of restoring habitat or otherwise ameliorating threats) or to levels that will achieve broad-sense recovery goals. Thus, formal biological delisting criteria contained in a recovery plan are likely to have greater specificity about which populations may need to be viable before the ESU is considered so.

NMFS (2006) recovery planning guidance document highlights a number of objectives that are relevant to the TRT's task of developing biological viability criteria. Recovery and long-term sustainability of endangered or threatened species depends on the following:

- Ensuring adequate reproduction for replacement of losses due to natural mortality factors (including disease and stochastic events)
- Maintaining sufficient genetic diversity to avoid inbreeding depression and to allow adaptation
- Providing sufficient habitat (type, amount, and quality) for long-term population maintenance
- Elimination or control of threats (which may include having adequate regulatory mechanisms in place).

The NMFS interim guidance document further states that, in order to meet these general objectives, recovery criteria should at a minimum address three major issues related to long-term persistence of populations and ESUs: representation, resiliency, and redundancy (NMFS 2006). Representation involves conserving the breadth of the biological diversity of the ESU to conserve its adaptive capabilities. Resiliency involves ensuring that populations are sufficiently large and/or productive to withstand both natural and human-caused stochastic stressor events. Redundancy involves ensuring a sufficient number of populations to provide a margin of safety for the ESU to withstand catastrophic events (NMFS 2006). Each of these issues may be relevant at more than one spatial scale. For example, genetic representation may be important both within populations (i.e., maintaining genetic diversity at the population level, which can allow for the expression of phenotypic diversity and hence buffer against environmental variation) and among populations across an ESU (i.e., preserving genetic adaptations to local or regional environmental conditions to maintain evolutionary potential in the face of large-scale environmental change). The NCCC TRT has attempted to develop viability criteria that encompass these primary principles and objectives.

It is not practical for the TRT, which must necessarily focus on ESU-scale analysis, to address various threats and risk factors that contributed to the ESA listing of ESUs within the NCCC Recovery Domain or to develop criteria related to those threats and risks at the resolution and detail required for effective recovery. Nevertheless, it is important to understand the primary factors that have contributed to salmonid declines within these areas so that the proposed viability criteria can be viewed in an appropriate context. Each listed ESU within the domain has undergone one or more status reviews prior to listing, in which a number of general factors for decline were identified. Federal Register notices containing the final listing determinations likewise have identified factors contributing to the declines of listed species[7]. All of these reviews have identified habitat loss and degradation associated with land-use practices as a primary cause of population declines within the listed salmon and steelhead ESUs (Weitkamp et al. 1995;

[7] For the most part, published status reviews and Federal Register Notices have provided only general lists of factors that affect multiple populations within an ESU or DPS; they typically do not provide details on population-specific risk factors.

Busby et al. 1996; Myers et al. 1998; NMFS 1999; Good et al. 2005). Almost all watersheds within the domain have experienced extensive logging and associated road building, which have wide-reaching effects on hydrology, sediment delivery, riparian functions (e.g., large wood recruitment, fine organic inputs, bank stabilization, stream temperature regulation), and channel morphology. Activities such as splash damming and "stream cleaning," though no longer practiced, have had substantial effects on channel morphology that continue to affect the ability of streams and rivers to support salmonids. Impacts of agricultural practices on aquatic habitats, though spatially perhaps not as widespread as those associated with forest practices, are often more severe since they typically involve repeated disturbance to the landscape, often occur in historical floodplains or otherwise in close proximity to streams, commonly involve diversion of water in addition to the land disturbance, and frequently involve intensive use of chemical fertilizers and pesticides that degrade water quality. Urbanization has severely impacted streams, particularly in the San Francisco Bay area, portions of the Russian River basin, and the Monterey Bay area, often involving stream channelization, modification of hydrologic regime, and degradation of water quality, among other adverse effects. Hard rock (mineral) and aggregate (gravel) mining practices have also substantially altered salmonid habitats in certain portions of the domain. For example, gravel extraction in the Russian River has substantially altered channel morphology both in the mainstem and in tributaries entering the mainstem (Kondolf 1997). Loss and degradation of estuarine and lagoon habitats—which are important juvenile rearing and feeding habitats (Smith 1990; Bond 2006; Hayes et al. in review), as well as being critical areas of acclimation while smolts make the transition from fresh to salt water—have likely also contributed to declines of salmon and steelhead in the region. Published status reviews have also noted that severe floods, such as the 1964 flood, have exacerbated many impacts associated with land use (Busby et al. 1996; Myers et al. 1998).

In certain watersheds and regions (e.g., Mad River, Eel River, Russian River, and many San Francisco Bay tributaries), dams have blocked access to historical spawning and rearing habitats (Busby et al. 1996), although compared with other regions, such as California's Central Valley and the Columbia Basin, the fraction of historical habitat lost behinds dams is relatively small in most of the NCCC Recovery Domain. In addition to preventing access to historical spawning and rearing habitats, dams disrupt natural hydrologic patterns, sediment transport dynamics, channel morphology, substrate composition, temperature regimes, and dissolved gas concentrations in reaches downstream, potentially affecting the suitability of these reaches to salmonids. Water withdrawals for agricultural, industrial, and domestic use have resulted in reduced stream flows, increased water temperatures, and otherwise diminished water quality. Water diversions are widespread throughout the domain but are a particularly acute problem in portions of the domain with intense agriculture or urbanization, such as portions of the

Russian River, upper Navarro River, tributaries of San Francisco and Monterey bays, and the lower reaches of many coastal watersheds.

Excessive commercial and sport harvest of salmonids is also believed to have contributed to the declines of populations within the region, though little information on harvest rates is provided in published status reviews for ESUs or DPSs within the NCCC Recovery Domain. In addition to affecting the number of adults that return to their natal streams to spawn, harvest can also affect the age- and size-structure of returning adults through selective harvest of older individuals, which are vulnerable to fishing for a longer period or to size-selective fishing gear (Ricker 1981). This selectivity usually results in a reduction in the proportion of larger, older individuals in a population, particularly for Chinook salmon, which are vulnerable to ocean fisheries for several years. Selection on size- and age-at-maturity can result not only in immediate demographic consequences (e.g., reductions in spawner abundance, decreased average fecundity of spawners, and increased variability in abundance; Anderson et al. 2008), but may potentially result in genetic selection for early maturation (Hankin et al. 1993). Such changes in population attributes may have longer-term demographic consequences. Though directed commercial and sport harvest of listed salmonids in the NCCC Recovery Domain has decreased since populations were first listed in the mid-1990s, incidental take of listed ESUs continues to occur in fisheries targeting non-listed ESUs, including Central Valley and Klamath River fall Chinook salmon. Although no direct estimates of harvest rates are currently available for listed ESUs or DPSs in the NCCC Recovery Domain, it seems unlikely that harvest rate of CC-Chinook salmon stocks is less than that for Klamath River Chinook, and it is possible that some of these populations (e.g., Eel River Chinook salmon) are harvested at very high rates in the Central California fishery.

Status reviews have identified hatchery practices, including out-of-basin transfers of stocks, as important risk factors in all four listed ESUs (Weitkamp 1995; Busby et al. 1996; Myers et al. 1998; Good et al. 2005). While the status reviews emphasize potential genetic risks associated with hatcheries, there are demographic and ecological risks as well (see Section 2.2 of this report for further discussion). Additionally, the introduction or invasion of nonnative fishes may also pose a significant threat to salmonids within the domain. Busby et al. (1996) identified the introduction of nonnative species (e.g. Sacramento pikeminnow) as a significant threat to NC steelhead populations in the Eel River, and it is likely a threat to Chinook and coho salmon populations in this basin as well (CDFG 2002). Numerous other nonnative species, including various cyprinids, centrarchids, ictalurids, and clupeids, have been introduced into coastal watersheds within the domain and may influence listed populations through predation or competition. The Redwood Creek, Mad River, Eel River, Russian River, and Tomales Bay

systems may be the most likely systems affected by such introductions, as nonnative fishes currently make up 30% or more of the total fish species present in these watersheds (Moyle 2002). Many tributaries of San Francisco Bay likewise have a high percentage of nonnative fishes (Leidy 2007).

All of the factors listed above have likely contributed to declines in the abundance and distribution of listed salmon and steelhead within the NCCC Recovery Domain and will need to be addressed in the development of recovery plans. Although attainment of the biological criteria proposed herein would suggest that some of the conditions that led to listing have been ameliorated, natural variation in environmental conditions in both the freshwater and marine environments can produce substantial changes in abundance of salmon and steelhead, even without fundamental improvement in habitat quality (Lawson 1993). Consequently, complementary analyses of both biological status and existing or future threats will need to form the basis of future status assessments.

1.3 Population Delineations and Biological Viability Criteria

Scientists from NMFS' Northwest Fisheries Science Center and Southwest Fisheries Science Center developed a series of guidelines for setting viability objectives in a document titled "*Viable Salmonid Populations and the Recovery of Evolutionarily Significant Units*" (McElhany et al. 2000). The viable salmonid population (VSP) concept developed in McElhany et al. (2000) forms the foundation upon which the draft viability criteria proposed here rests. McElhany et al. (2000) defined a viable salmonid population as "*an independent population of any Pacific salmonid (genus* Oncorhynchus*) that has a negligible risk of extinction due to threats from demographic variation (random or directional), local environmental variation, and genetic diversity changes (random or directional) over a 100-year time frame*." They defined an independent population to be "*any collection of one or more breeding units whose population dynamics or extinction risk over a 100-year time period is not substantially altered by exchanges of individuals with other populations*." Their conceptualization thus distinguishes between independent populations, as defined above, and dependent populations, whose dynamics and extinction risk *are* substantially affected by neighboring populations.

For our purposes, we found it useful to further distinguish among independent populations based on both their viability in isolation and their degree of self-recruitment (i.e., the proportion of spawners of natal origin), which assists in identifying the functional role different populations historically played in ESU persistence (Bjorkstedt et al. 2005). We defined *functionally independent* populations as "those with a high likelihood of persisting over 100-year time scales and [that] conform to the definition of independent

'viable salmonid populations' offered by McElhany et al. (2000, p. 3)". We defined *potentially independent populations* as those that "have a high likelihood of persisting in isolation over 100-year time scales, but are too strongly influenced by immigration from other populations to exhibit independent dynamics." Thus, whereas the McElhany et al. definition of independence explicitly requires sufficient isolation for demographic independence, the NCCC TRT definition of independence encompasses populations that could conceivably persist in isolation in the absence of adjacent populations that at one time may have substantially influenced their extinction risk (Bjorkstedt et al. 2005). We also define dependent populations as those that have a substantial likelihood of going extinct within a 100-year time period in isolation, but that receive sufficient immigration to alter their dynamics and reduce their extinction risk (Bjorkstedt et al. 2005).

These distinctions are important to consider in developing a recovery strategy for two reasons. First, certain historical functionally independent populations likely had disproportionate influence on ESU persistence. By definition, functionally independent populations are net sources of strays that influence the dynamics of neighboring populations. Loss or reduction of such populations thus may have greater impact on ESU persistence, since associated potentially independent and dependent populations are also negatively affected. Second, recovery planners will need to consider the functional role a population is playing or might play in the future, relative to its historical role. For example, dams that block access to a significant proportion of a population's habitat might preclude that population from behaving as a functionally independent population. While such a population may continue to persist, it should not be viewed as providing the same contribution to ESU viability as the historical population. Conversely, there may be certain circumstances where functionally or potentially independent populations have been lost or severely depleted, but neighboring dependent populations continue to persist. In these instances, dependent populations, while not expected to persist indefinitely in isolation, may provide the only reasonable opportunity for recovering nearby populations classified as functionally or potentially independent under historical conditions. Dependent populations may also provide reservoirs of genetic diversity that has been lost from depleted independent populations or provide connectivity among independent populations that is important for long-term ESU viability. And finally, it may be possible for a collection of spatially proximate dependent populations to function as a metapopulation that is viable without input from independent populations. Thus, when prioritizing recovery efforts among watersheds, recovery planners will need to evaluate the full context of the historical and current population structure.

1.4 Report Organization

In the remaining chapters of this report, we present both the general framework for assessing population and ESU viability, and application of the framework to the four listed ESUs within the NCCC Recovery Domain. Chapter 2 describes an approach for categorizing populations according to extinction risk that extends the framework proposed by Allendorf et al. (1997). Extinction risk is evaluated based on six metrics intended to address issues of abundance, productivity, spatial structure, and diversity identified in McElhany et al. (2000). We briefly summarize the rationale for inclusion of each viability criterion and then discuss some assumptions and caveats associated with each. The TRT augmented the Allendorf et al. (1997) criteria by adding criteria related to spawner densities and hatchery influences. In these two instances, we provide somewhat more detailed rationale for the criteria (see Appendices B and C). These modifications to the Allendorf et al. (1997) approach have been done in coordination with other TRTs in NMFS' Southwest Region; thus, there is substantial overlap in approaches used (see Lindley et al. 2007; Boughton et al. 2007; Williams et al. in prep.).

Chapter 3 puts forth viability criteria at the levels of diversity strata and entire ESUs. Diversity strata were identified in the *Population Structure Report* (Bjorkstedt et al. 2005), and have subsequently been revised by the TRT (see Appendix A). These strata represent regional population groupings that have evolved under similar environmental conditions, as well as life-history diversity expressed within a particular watershed (e.g., spring- and fall-run Chinook salmon). Criteria at the level of diversity strata and ESUs are directed toward increasing the likelihood that genetic and phenotypic diversity is represented across the ESU, that there is redundancy in viable populations within diversity strata to reduce the risk that an entire diversity stratum is affected by a single catastrophic event, and that there is sufficient connectivity among populations to maintain long-term demographic and genetic processes.

In Chapter 4, we apply the methods described in the preceding two chapters to the four ESUs within the NCCC Recovery Domain. As noted earlier, the NCCC Recovery Domain suffers from an almost complete lack of appropriate data that can inform the risk analysis. This paucity of data precludes us from drawing firm conclusions about population or ESU status based on our framework; however, the exercise is instructive both in identifying important information gaps that need to be filled and in establishing preliminary numeric targets that can assist planners in developing recovery strategies.

2 Population Viability Criteria

2.1 Key Characteristics of Viable Populations

McElhany et al. (2000) propose a conceptual framework for both defining a viable salmonid population (VSP) and the critical parameters that should be evaluated when assessing viability of both populations and ESUs. The issue of defining populations for the NCCC Recovery Domain has been treated at length in Bjorkstedt et al. (2005). Here, we turn our attention to defining appropriate parameters to be measured when assessing viability and the development of specific metrics and criteria that would enable classification of populations according to their extinction risk.

McElhany et al. (2000) propose that four general population parameters are key to evaluating population status: abundance, population growth rate, population spatial structure, and diversity. Abundance—the number of individuals within the population at a given life stage—is of obvious importance. Other factors being equal, small populations are at greater risk of extinction than larger populations due to the fact that several deterministic and stochastic processes operate differently in small versus large populations. As discussed by McElhany et al. (2000), to be viable, a population needs to be large enough 1) to have a high probability of surviving environmental variation of the patterns and magnitude observed in the past and expected in the future; 2) to allow compensatory processes to provide resilience to natural environmental and anthropogenic disturbances; 3) to maintain its genetic diversity over the long term (i.e., avoiding inbreeding depression, fixation of deleterious alleles, genetic drift, and loss of long-term adaptive potential); and 4) to provide important ecological functions (e.g., provision of marine-derived nutrients to maintain productivity, physical modification of habitats such as spawning gravels) throughout its life cycle.

Population growth rate refers to the actual or expected ratio of abundances in successive generations, and provides information about how well the population is performing in its environment over its entire life cycle. Populations that consistently fail to replace themselves over extended periods are at greater risk of extinction than those that are consistently at or above replacement. Additionally, populations with higher intrinsic productivity (i.e., recruits per spawner when spawner densities are low, compensation is not reducing per capita productivity, and depensatory effects are absent) recover more rapidly following a decline in abundance than do those with lower intrinsic productivity. Thus, a population with lower abundance but higher intrinsic productivity may be less prone to extinction than one with greater mean abundance but lower productivity. Additionally, when comparing populations with equal mean

abundance and intrinsic productivities, populations that exhibit more variability in abundance and growth rate are likewise more vulnerable to extinction than less-variable populations.

Spatial structure refers to the distribution of members in the population at a given life stage among the potentially available habitats and the processes that give rise to that structure (McElhany et al. 2000). Populations may organize themselves in a variety of ways across a watershed or landscape, depending on the spatial arrangement and quality of habitats and the dispersal characteristics of individuals within the population. Under natural conditions, the distribution of favorable habitats may shift over time in response to environmental disturbances. Consequently, local breeding groups with differing relative productivities may populate the landscape. Populations that exhibit such structure may be less vulnerable to disturbances such as fires, floods, landslides, and toxic spills that typically occur at relatively small scales (reach to subwatershed) than populations with more restricted distributions. Portions of the landscape unaffected by the disturbance may assume increased importance as disturbed areas recover and may provide sources of colonizers as habitat conditions improve, imparting greater resilience to the population. Through each of these mechanisms, spatial diversity can reduce variation in population growth rate, lowering a population's extinction risk. Maintenance of this spatial structure requires that high quality habitat patches, and suitable corridors connecting these patches to one another and the marine environment, be consistently present.

Diversity is the variety of life histories, sizes, ages, fecundity, run timing, and other traits expressed by individuals within a population, and the genetic variation that in part underlies these differences. In many respects, diversity is tied closely to spatial structure. Diversity results from the interaction of genetic and environmental factors, and it imparts several attributes to populations that influence persistence by spreading of risk through both space and time. First, genetic diversity potentially allows a population to use a wider range of habitats than it could with lower diversity; thus, loss of this diversity may diminish the productive capacity and spatial extent of a population. Additionally, distribution of populations across a heterogeneous watershed may lead to phenotypic variation in characteristics such as length of freshwater residence, resulting in more complicated age structures. Such diversity can buffer populations against poor environmental conditions in either the freshwater or marine environment, effectively spreading risk across both time and space and thereby increasing population resilience in the face of environmental stochasticity. And finally, the underlying genetic diversity of a population determines its ability to adapt to long-term changes in environmental conditions.

Although it is clear that each of the parameters described by McElhany et al. (2000) is important to assessing viability, selecting specific metrics to relate these parameters to viability is less straightforward, and defining criteria for each of these metrics proves even more challenging. For abundance and productivity parameters, relationships between various metrics and extinction risk are more fully developed in the scientific literature. For spatial structure and diversity, the theoretical basis underlying the importance of these parameters is clear, but there is substantially more uncertainty regarding quantitative relationships between these attributes and population viability. Nevertheless, the TRT felt strongly that our approach needed to address each of these issues, since failing to do so would leave a substantial gap between our approach and both the conceptual framework proposed in McElhany et al. (2000) and interim NMFS guidance on viability criteria (NMFS 2006). We also note that although the VSP framework proposed by McElhany et al. (2000) has intuitive appeal, we found it difficult to develop individual metrics that correspond to the VSP parameters in one-to-one fashion. Thus, several of the metrics we propose directly or indirectly address multiple VSP parameters.

In the VSP framework, the concept of population viability can be viewed from two distinct but equally important perspectives. The first perspective relates to the goal of defining the minimum viable population size (MVP) for which a population can be expected with some specified probability to persist over a specified period of time (Soulé 1987; Nunney and Campbell 1993). In one sense, the minimum viable population size can be thought of as identifying the approximate lower bounds for a population at which risks associated with demographic stochasticity, environmental stochasticity, severe inbreeding, and long-term genetic losses are negligible (Soulé 1987). This conceptualization of viability asks where a population is likely going in the future, but not necessarily where it has been in the past. For example, with respect to genetic diversity, criteria related to a fixed MVP size are intended to guard against further erosion of genetic diversity but do not necessarily consider diversity that may have already been lost.

A second way to consider viability is in terms of how a population is currently functioning in relation to its historical function. From this perspective, historical patterns of abundance, productivity, spatial structure, and diversity form the reference conditions about which (at least for independent populations) we have high confidence that the population had a high probability of persisting over long periods of time. This broader (and longer term) view asks how a population functioned in its historical context (e.g., what roles did spatial structure and diversity play in population persistence?), and what functional role the population played in relation to other populations within an ESU (e.g., was the population likely a key source of migrants that contributed to the persistence of other independent or dependent populations?).

As populations depart from these historical conditions, their probability of persistence likely declines and their functional role with respect to ESU viability may be diminished.

The criteria we propose in this document encompass both of these perspectives, addressing both immediate demographic and genetic risks, as well longer-term risks associated with loss of spatial structure and diversity that are important both for population resilience (and hence persistence) and the ability of populations to fulfill their roles within the ESU and thus to contribute to ESU viability. Given the technical difficulties associated with developing accurate population viability analyses that focus on a strict definition of viability (e.g., MVP), the second perspective is especially useful in that it embodies a precautionary approach through which increasing departure from historical characteristics logically requires a greater degree of proof that a population is indeed viable. Likewise, this second perspective links directly to viability criteria for higher levels of biological organization.

2.2 Population-Level Criteria

The approach we use seeks to classify populations into various extinction risk categories based on a set of quantitative criteria. Both the approach and the specific criteria employed have their roots in the IUCN (1994) red list criteria (derived in part from Mace and Lande 1991) and subsequent modifications made by Allendorf et al. (1997) to specifically deal with populations of Pacific salmon. The Allendorf et al. (1997) framework defines four levels of extinction risk according to the probability of extinction over a specified time frame:

Very high: 50% probability of extinction within 5 years
High: 20% probability of extinction within 20 years
Moderate: 5% probability of extinction within 100 years
Special concern: Historically present, believed to still exist, but no current data

Evaluation of extinction risk is then done either based on population viability analysis (PVA) or, in the absence of sufficient data to construct a credible PVA model, using four surrogate criteria related to population size and trend in abundance. These surrogate criteria address effective population size per generation (or, in the absence of data on effective population size, total population size), population declines, and the effects of recent catastrophes on abundance (see Table 1 in Allendorf et al. 1997).

For our purposes, we make several modifications to the Allendorf et al. (1997) approach—in both the risk categories and the metrics used to evaluate risk—to deal with our specific needs in recovery planning (Table 1). First, we add a "low risk" category, which is implicit in Allendorf et al. (1997), defining criteria we believe are indicative of a high likelihood (>95%) of persistence over a 100-year time frame. Second, we collapse the "very high risk" and "high risk" categories of Allendorf et al. (1997) into a single "high risk" category. Whereas discriminating between "high risk" and "very high risk" was critical to Allendorf et al.'s emphasis on prioritizing stocks for conservation, the distinction is less important for our purposes, since either categorization would clearly indicate populations that should not be considered viable over short-to-moderate time frames.

The practical effects of collapsing these two categories are relatively minor, though they lead to a configuration and implementation of the viability criteria table that differs somewhat from that of Allendorf et al. (1997). Foremost, we adopt a rule that the assignment of risk to the population is based on the highest risk category for any individual risk metric. For example, a population rated at "high risk" based on effective population size, but moderate or low risk for the other metrics would receive the "high risk" rating. Allendorf et al. (1997) employ a similar strategy but have an additional rule whereby populations that rank at a certain risk level for more than one metric get elevated to the next highest risk level when categorizing the population (e.g., a population rated at moderate risk for two metrics is considered at high risk overall). For this reason, the criteria listed in our "high risk" and "moderate risk" categories superficially align themselves with the "very high risk" and "high risk" categories, respectively, in Allendorf et al. (1997). In actual application, a population that satisfies a single criterion (as opposed to two or more) receives the same ranking using either the Allendorf et al. (1997) or the NCCC TRT approach. We viewed our configuration of the risk matrix to be somewhat simpler to apply and understand, but we note that populations that rank at a given level for multiple metrics should be considered more vulnerable to extinction than populations that rank at that level for a single metric. Finally, we define as "data deficient" populations that are believed to still persist but where data for evaluating risk are partially or entirely lacking. This category equates to the "special concern" category of Allendorf et al. (1997).

Two extensions we made to the Allendorf et al. (1997) approach were the addition of criteria related to spawner density and to the potential effects of hatchery activities on wild populations. The density criteria are intended to address aspects of spatial structure and diversity that are important to population viability (McElhany et al. 2000) but not explicitly addressed by the Allendorf et al. metrics. We believe there is a compelling theoretical basis for including these criteria, though we acknowledge that, as with

Table 1. Criteria for assessing the level of risk of extinction for populations of Pacific salmonids. Overall risk is determined by the highest risk score for any category. See Table 2 for definitions of N_g, N_e, *and* N_a. Modified from Allendorf et al. (1997) and Lindley et al. (2007).

Population Characteristic	Extinction Risk		
	High	**Moderate**	**Low**
Extinction risk from population viability analysis (PVA)	≥ 20% within 20 yrs	≥ 5% within 100 yrs but < 20% within 20 yrs	< 5% within 100 yrs
	- or any ONE of the following -	- or any ONE of the following -	- or ALL of the following -
Effective population size per generation *-or-* Total population size per generation	$N_e \leq 50$ *-or-* $N_g \leq 250$	$50 < N_e < 500$ *-or-* $250 < N_g < 2500$	$N_e \geq 500$ *-or-* $N_g \geq 2500$
Population decline	Precipitous decline[a]	Chronic decline or depression[b]	No decline apparent or probable
Catastrophic decline	Order of magnitude decline within one generation	Smaller but significant decline[c]	Not apparent
Spawner density	$N_a/IPkm$[d] ≤ 1	$1 < N_a/IPkm <$ MRD[e]	$N_a/IPkm \geq$ MRD[e]
Hatchery influence[f]	Evidence of adverse genetic, demographic, or ecological effects of hatcheries on wild population		No evidence of adverse genetic, demographic, or ecological effects of hatchery fish on wild population

[a] Population has declined within the last two generations or is projected to decline within the next two generations (if current trends continue) to annual run size $N_a \leq 500$ spawners (historically small but stable populations not included) <u>*or*</u> $N_a > 500$ but declining at a rate of ≥10% per year over the last two-to-four generations.
[b] Annual run size N_a has declined to ≤ 500 spawners, but is now stable *or* run size $N_a > 500$ but continued downward trend is evident.
[c] Annual run size decline in one generation < 90% but biologically significant (e.g., loss of year class).
[d] *IPkm* = the estimated aggregate intrinsic habitat potential for a population inhabiting a particular watershed (i.e., total accessible km weighted by reach-level estimates of intrinsic potential; see Bjorkstedt et al. [2005] for greater elaboration).
[e] MRD = minimum required spawner density and is dependent on species and the amount of potential habitat available. Figure 5 summarizes the relationship between spawner density and risk for each species.
[f] Risk from hatchery interactions depend on multiple factors related to the level of hatchery influence, the origin of hatchery fish, and the specific hatchery practices employed.

other metrics, there is considerable uncertainty surrounding the relationship between the specific metrics and extinction risk. The hatchery criteria consider potential genetic, demographic, and ecological risks associated with the interaction between hatchery and wild fish. Here, the NCCC TRT concluded that simple numerical criteria relating hatchery influence to risk were inappropriate given the substantial variation in how individual hatcheries are operated and the fact that impacts associated with hatcheries are often highly context-dependent. Instead, we propose general narrative criteria related to hatcheries under

the assumption that each case will require independent analysis of risks. Allendorf et al. (1997) address the issue of hatchery influence in a separate analysis that evaluates the biological consequences of extinction for populations that have been free from such introductions, but they do not attempt to develop criteria linking hatchery influence to risk.

Several points of clarification regarding terminology used in this report are required before beginning our discussion of the population viability criteria. First, we use the term "risk category" to describe the possible status (i.e., extinct, high risk, moderate risk, low risk, or data deficient) of a population in relation to either a particular population characteristic or the full suite of characteristics. We use the term "risk metric" to mean those attributes of a population that are measured in order to evaluate risk, and the term "risk criteria" to indicate the specific values of a metric that are used to place a population into a particular risk category for that metric. We also note that in describing population size, our criteria use three different terms: N_a, which is number of annual spawners; N_g, the number of spawners per generation; and N_e, the effective population size per generation (Table 2). The inclusion of population size metrics expressed as functions of both annual run size and the numbers of spawners per generation creates some potential for confusion; however, it is necessary both to provide a generalized table that can be used across all three species (each with a unique mean generation time) within our domain and to reflect the different time scales over which the specific processes addressed by these criteria occur (e.g., demographic processes that operate at an annual time scale versus genetic processes where generational time scales are more relevant). Table 2 summarizes these different terms for population abundance.

Table 2. Description of variables used to describe population size in the population viability criteria. All expressions of population size refer to naturally spawning adults, inclusive of jacks but exclusive of hatchery fish.

Population Variable	Description
N_a	Total abundance of adult spawners in a year. Related forms that appear in this report include $N_{a(t)}$ = the number of adult spawners in year t; and $\overline{N}_{a(geom)}$ = the geometric mean of adult spawner abundance over a specified period (see equation 3, pg. 27).
N_e	Effective population size per generation.
N_g	Total number of spawners for the generation. Related forms that appear in this report include $N_{g(t)}$ = the running sum of adult abundance at time t for a period equal to one generation (rounded to nearest whole year; see equation 2, pg. 24); and $\overline{N}_{g(harm)}$ = the harmonic mean of the running sums of abundance, $N_{g(t)}$, calculated over a specified period (see equation 1, pg. 24).

In the sections that follow, we provide a discussion of each criterion listed in the modified Allendorf et al. (1997) table, including the rationale for inclusion of the criteria, the specific criteria associated with low-, moderate-, and high-risk populations, and guidance on metrics and estimators used in application of the criteria. We also discuss additional considerations that need to be made in evaluating viability using this generalized framework.

Extinction Risk Based on Population Viability Analysis (PVA)

Rationale: The first set of criteria in Table 1 follow directly from Allendorf et al. (1997) and deal with direct estimates of extinction risk over a specified time frame based on population viability models. If PVAs are available and considered reasonable, then such analyses may be sufficient for assessing risk. In fact, Allendorf et al. (1997) intended the remaining criteria in the table to be used as surrogates if models for estimating extinction probability were not available or if parameters required in such models could not be estimated with acceptable accuracy. A number of models for population viability analysis have been proposed (e.g., Samson et al. 1985; Simberloff 1988; Ferson et al. 1988, 1989; Ginzburg et al. 1990; Dennis et al. 1991; Lee and Hyman 1992; Lacy 1993; Lindley 2003). We note, however, that there is considerable discussion in the literature about the value and limitations of PVA models, particularly as it relates to predicting extinction risk in small populations (see review by Beissinger and Westphal 1998; Mann and Plummer 1999; Coulson et al. 2001; Reed et al. 2002). Some specific concerns are discussed under *Metrics and Estimation* below. We also note that if data sufficient to construct a credible PVA model are available, then it is likely that the population can be assessed in relation to most or all of the alternative metrics within Table 1 as well. We therefore recommend using both approaches and comparing the outcomes, as these comparisons may illuminate potential limitations of either approach.

Criteria: Consistent with Allendorf et al. (1997), we define high-risk populations as those with greater than a 20% probability of extinction within 20 years; moderate-risk populations as those with at least a 5% probability of extinction within 100 years but less than 20% probability of extinction within 20 years; and low-risk populations as those with less than a 5% extinction probability within 100 years (Table 1).

Metrics and Estimation: Population viability models produce estimates of extinction probability over a specified time frame and are thus directly comparable to the criteria. The Oregon Coast TRT (OCTRT; Wainwright et al., in press) recommends applying a variety of models and averaging the results of those models, due to the fact that outcomes may differ substantially depending on underlying assumptions of the model and the suite of factors considered. Data needs for PVAs vary with the specific model or

models used. In general, however, most PVAs estimate extinction risk based on at least four factors: current population abundance, intrinsic population growth rate, habitat capacity, and variability in growth rate arising from variation in fecundity, growth, or survival (Lande and Orzack 1988, Lande 1993; Wainwright et al., in press). Thus, at a minimum, data for estimating these population attributes are required.

Although PVAs allow incorporation of population-specific information that can help refine assessment of viability, the use of PVAs must be done cautiously, as there are many limitations to these models. The OCTRT (Wainwright et al., in press) identifies several issues to consider when using PVAs to evaluate the status of Pacific salmon. First, PVAs for salmonids are typically based on stock-recruitment models, of which there are several commonly used forms (e.g., Ricker, Beverton-Holt, and hockey-stick). PVA outcomes may differ depending on the underlying stock-recruitment model, and there is no general consensus among scientists about which of these models are most appropriate for salmonids. Second, PVAs are subject to statistical error and bias in parameter estimates that may arise from high measurement error in spawner abundance estimates or high environmental variation. Coulson et al. (2001) note that for PVAs to be meaningful, data must be of sufficiently high quality that estimates of the shape, mean, temporal variance, and autocorrelation (which could be caused by density-dependent processes) of the distribution of vital rates or population growth rate are accurate. Third, most models incorporate only a small subset of factors that may influence extinction risk. More complicated PVA models require more data, though it is not always clear that increasing complexity of models leads to superior performance, particularly when dispersal plays a role in population dynamics (Hill et al. 2002). Fourth, because PVA models represent projection into the future, the results depend critically on assumptions about future conditions, which cannot possibly be known (Coulson et al. 2001). Models that assume that the future will be similar to the recent past (i.e., the period during which data used to parameterize PVA models are collected) may be inaccurate or misleading if, as climate models suggest, the future climate is likely to differ substantially from that of the present. And fifth, obtaining reliable absolute predictions of extinction probability is difficult, as is verifying model predictions. These limits have caused some authors to suggest that PVAs should not be used to determine minimum viable population size or the specific probability of reaching extinction (Reed et al. 2002). Nevertheless, despite these limitations and concerns, PVAs represent an important tool for incorporating population-specific differences in vital rates, habitat quantity and quality, and other factors influencing persistence into assessments of extinction risk.

Effective Population Size/Total Population Size Criteria

Rationale: The first two surrogate extinction risk criteria—the effective population size criterion and the total population size criterion—are intended to address risks associated with inbreeding and the loss of genetic diversity within a population. Genetic variability is the source of adaptive potential of a population; thus, losses of genetic variability decrease the ability of a population to respond to changing environmental conditions (Allendorf et al. 1997). Furthermore, as populations decrease in size, demographic stochasticity becomes more important (Lande 1998), and inbreeding depression and genetic drift may reduce the average fitness of the population (Meffe and Carroll 1997), resulting in a greater extinction risk over short time scales. These deleterious genetic effects are a function of N_e, the effective population size (i.e., the size of an idealized population, where every individual has an equal probability of contributing genes to the next generation, having the same rate of genetic change as the population under study; Wright 1931), rather than the total number of spawners per generation, N_g. For most organisms, effective population sizes are substantially smaller than total population size because of variance in family size, unequal sex ratios, and temporal variation in population size (Lande 1995; Hartl and Clark 1997; Meffe and Carroll 1997).

The total population size criteria serve as alternative criteria when reliable direct estimates of effective population size are not available, which is likely to be the case for most populations. The criteria are based on an assumption that the ratio of effective spawners to total spawners (N_e/N_g) in most salmonid populations is on the order of 0.2 (Allendorf et al. 1997); thus, they are directly related to the proposed effective population size criteria.

Criteria:

Effective population size per generation (N_e) — We adopt three criteria related to effective population size to reflect these genetic risks. Populations are rated at high risk of extinction when $N_e \leq 50$. Below N_e of 50, populations are believed to be at high risk from genetic effects, such as inbreeding depression, genetic drift, and fixation of deleterious alleles (Franklin 1980; Soulé 1980; Nelson and Soulé 1987). Populations are considered at moderate risk of extinction when $50 < N_e < 500$, and populations are at low risk of extinction when $N_e \geq 500$ (Table 1).

Selection of $N_e = 500$ as a threshold between low and moderate risk has been the subject of considerable discussion in the literature. Allendorf et al. (1997) proposed that long-term adaptive potential begins to be compromised due to random genetic drift at $N_e < 500$, though they note that if populations are reproductively isolated from other populations then the N_e required to prevent loss of genetic variation

might be as much as an order of magnitude greater (i.e., N_e = 5,000; Nelson and Soulé 1987). Lande (1995) has argued that the models used to derive the $N_e > 500$ rule assume that all mutations are mildly deleterious, whereas subsequent work suggests that most mutations with large effects are strongly detrimental, with perhaps only 10% being mildly deleterious. Thus, Lande (1995) proposed that N_e of 5,000, rather than 500, may be necessary to maintain normal levels of adaptive genetic variance in quantitative characters under a balance between mutation and genetic drift. On the other hand, the models of Franklin (1980) and Soulé (1980) also assume that populations are closed to immigration (Lindley et al. 2007). Low levels of immigration—as few as one or two individuals per generation—can be sufficient to prevent the loss of genetic diversity through drift (Lacy 1987). For most salmon and steelhead populations within the NCCC recovery domain, such rates of migration among populations are reasonable, or at least were so under historical conditions. Because violations of the assumptions discussed act in opposition to one another, we accept the N_e = 500 recommendation of Allendorf et al. (1997) as a reasonable criterion for defining the threshold between populations at low and moderate risk.

Total population size per generation (N_g) — The total population size criteria assume that the N_e/N_g ratio for salmonids is approximately 0.2; thus, the criteria are directly proportional (five-fold higher) than those for effective population size based on the rationale given above. Populations are considered at high risk of extinction at $N_g \leq 250$, moderate risk of extinction where $250 < N_g < 2500$, and low risk of extinction where $N_g \geq 2500$. We re-emphasize that the total population size criteria are directed at genetic concerns and that reliance on N_g as a metric incurs greater uncertainty as a consequence of uncertainty in the N_e/N_g ratio.

Metrics and Estimation:

Effective population size per generation (N_e) — The specific metric to be evaluated will depend on which approach to N_e estimation is used (see below). For genetic methods, the precision of the N_e estimate is dependent on numerous factors, including sample sizes, number of alleles surveyed, and number of generations between samples (Waples 1989); thus, it is difficult to generalize about an appropriate formulation or temporal scale of sampling.

Although direct estimates of N_e based on genetic or demographic methods are theoretically the most accurate for evaluating genetic risks to populations, N_e is extremely difficult to estimate in natural populations (Waples 1989, 2002; Heath et al. 2002). Estimation of N_e from demographic data requires detailed information on the mean and variance among individuals of relative reproductive success (Nunney and Elam 1994; Waples 2002). Such information is difficult to obtain even in cultured

populations and impossible to gather in wild populations without complete, genetically determined pedigrees. To overcome these difficulties, several authors have developed methods for indirectly estimating N_e using molecular genetic data. One such approach, the temporal method, involves estimating changes in allelic frequencies through time, with the change expected to be proportional to N_e (Waples 1989, 1990; Williamson and Slatkin 1999). Such methods require collection of genetic data from two points in time that are separated by at least a full generation (preferably longer), may produce estimates that are either biased or have large variance, can be computationally complex, and are typically based on a set of assumptions (e.g., populations are isolated and genetic markers are selectively neutral) that may not be true (Williamson and Slatkin 1999). Thus, while estimates of N_e derived from genetic data can be valuable, care must be taken in their interpretation.

Total population size per generation (N_g) — We recommend that N_g be approximated as the harmonic mean of the running sum of adult spawner abundance over the mean generation time for the species and population (Li 1997). Mathematically, this can be expressed as follows:

(1) $$\overline{N}_{g(harm)} = \frac{1}{\frac{1}{n}\sum_{t=1}^{n}\frac{1}{N_{g(t)}}}$$

where $N_{g(t)}$ is the running sum of adult abundance at time t for a period equal to the mean generation time k of the population (rounded to the nearest whole year)

(2) $$N_{g(t)} = \sum_{i=t-k}^{t} N_{a(i)}$$

and n is the number of years for which the running sum can be calculated. The estimate should be based on counts of naturally spawning fish (exclusive of hatchery-origin fish, but inclusive of jacks[8]) over a period representing at least four generations. Use of the harmonic mean, which gives greater weight to low values of N_g, reflects concern over the potential long-term consequences of a genetic bottleneck on population persistence; populations that have experienced a recent bottleneck may require extended periods of relatively high abundance to be considered no longer at risk (see discussion on page 25).

[8] Allendorf et al. (1997) note that spawner survey data frequently exclude jacks in counts of adult fish. However, jacks may contribute genetically to subsequent generations and thus need to be accounted for. For example, Van Doornik et al. (2002) estimated that the effective proportion of two-year-old males was 35% in two wild coho populations. Some adjustment for the relative reproductive success of jacks versus older adults may be warranted.

Satisfying the low-risk criterion also requires demonstration that N_g remains above critical thresholds during periods of low marine survival due to unfavorable ocean conditions.

As noted above, the total population size criteria are based on an assumption that the N_e/N_g for Pacific salmonids is generally about 0.2. This ratio is based on the recommendation of Allendorf et al. (1997), who cite personal communication with R. Waples (NMFS, Northwest Fisheries Science Center). Subsequent work with Chinook salmon (Waples 2004), steelhead (Heath et al. 2002), and coho salmon (Wainwright et al., in press) has suggested that for many populations, the N_e/N_g ratio likely falls within a range of approximately 0.05 to 0.30, though Ardren and Kapucinski (2003) reported a substantially higher ratio (0.5–0.7) for a steelhead population in Washington. Based on these studies, we conclude that the value of 0.2 suggested by Allendorf et al. (1997) remains a reasonably precautionary default value for relating total population size per generation to effective population size in the absence of other information, but it should be adjusted as information on the N_e/N_g ratios for specific populations becomes available.

In applying the total population size criteria, we note that conditions that may lead to violations in the 0.2 N_e/N_g assumption should be evaluated. Factors that likely contribute to an N_e/N ratio of less than 0.2 include highly skewed sex ratios, sex-biased differences in dispersal, and substantial among-family variation in survival rates (Gall 1987). The ratio of census size and effective population size may also be affected (both increasing and decreasing it) by the spatial structure of a population (Whitlock and Barton 1997), as well as by the degree of isolation of the population and hence the level of exchange of individuals among populations. And finally, total population size may be a poor predictor of long-term mean effective population size in populations that have undergone a recent population bottleneck. Where severe population bottlenecks have occurred, recovery in total population size may occur rapidly, whereas recovery of genetically effective population size may take a much longer time. The rate of recovery from genetic bottlenecks depends on the natural mutation rate and, perhaps more importantly for many salmonid populations, infusion of new variation from immigrants into the population. However, there is little information with which to speculate about how long it may take these processes to replace genetic variation in salmon and steelhead populations. Nevertheless, we advise that when there are clear indications that populations have recently declined below the proposed viability thresholds, additional genetic evidence should be gathered to demonstrate that populations are no longer at appreciable risk. We discuss this issue further in the section title *Critical Considerations for Implementation* on page 51.

Population Decline Criteria

Rationale: The population decline criteria address increased demographic risks associated with rapid or prolonged declines in abundance to small population size. Populations that experience unchecked declines may reach levels at which the probability of extinction from random demographic or environmental events increases substantially (Soulé and Simberloff 1986), and if declines continue unabated, deterministic extinction results. As defined by Allendorf et al. (1997), the criteria have two components: a downward trend in population size (an indication that the population is not replacing itself) and a minimum annual adult run size. Each of these components is evaluated in the context of the other.

Criteria: We adopt criteria consistent with Allendorf et al. (1997), with minor modifications. A population is considered at high risk if it meets any of the following three conditions: (1) the population has undergone a recent decline in abundance (within the last two generations) to an annual run size, N_a, of fewer than 500 fish; (2) the population currently has an average annual run size of $N_a > 500$ but is declining at a rate of $\geq$10% per year over the last two–four generations[9], or (3) the population currently has an annual average run size of $N_a > 500$ but has been declining at a rate that, if it continued, would cause N_a to fall below 500 within two generations. In this high-risk category, the progeny/parent ratio is less than one, indicating that populations are failing to replace themselves. Populations that have declined to annual run sizes at or below 500 spawners but that are currently stable (i.e., progeny/parent ratio is ≥ 1) *or* populations that are above 500 spawners but continue on a downward trajectory (i.e., progeny/parent ratio is < 1) are considered at moderate risk of extinction. By extension, populations at low risk of extinction are those with annual run sizes of greater than 500 and mean progeny/parent ratios of ≥ 1 (Table 1). Although Allendorf et al. (1997) do not specifically discuss their rationale for choosing 500 fish as the threshold between risk categories, we adopt their criteria to foster consistency between the two approaches.

We note that the abundance threshold suggested by Allendorf et al. (1997) as indicative of high risk ($N_a <$ 500 spawners per year) is adopted as appropriate in the absence of information on intrinsic growth rate (i.e., growth rate at low population density, when populations are released from intraspecific competition). Population models that predict extinction probability can be highly sensitive to assumptions about intrinsic growth rate and environmental stochasticity, which causes year-to-year

[9] We note that it might be reasonable to argue that populations at high abundance (e.g., $N_a > 10{,}000$ individuals) might experience declines on the order of 10% or more per year for two generations without appreciably increasing the risk of extinction. However, currently within the NCCC Recovery Domain, there is little evidence to suggest that any salmon or steelhead populations approach such abundances. Should such circumstances arise in the future, it would be appropriate to re-evaluate this element of the population decline criteria, particularly if information on potential sources of variation in population size is available.

variation in population growth rate (see e.g. Lande 1993; Foley 1994; Boughton et al. 2007). A population with $N_a < 500$ might have a relatively low probability of extinction if the intrinsic growth rate were high and variation in growth rate low, but a high probability of extinction if the reverse conditions were true. Consequently, relaxing this criterion would require demonstration that a population of fewer than 500 spawners would not be at heightened risk of extinction[10].

Metrics and Estimation: The population decline criteria require estimation of two parameters: mean annual population abundance, $\overline{N}_a$, and population trend, *T*. We recommend using the geometric mean of spawner abundance for the most recent 3–4 generations as an estimator for $\overline{N}_a$:

$$(3) \qquad \overline{N}_{a(geom)} = \left(\prod_{i=1}^{n} N_{a(i)} \right)^{1/n}$$

where $N_{a(i)}$ is the total number of adult spawners in year *i*, and *n* is the total number of years of available data. The geometric mean is slightly more conservative than the arithmetic mean, in that low values have greater influence on the mean. Mean spawner abundance should be based on counts of naturally spawning fish, exclusive of hatchery-origin fish. Our recommendation to use this estimator is consistent with analyses developed for previously published status reviews (e.g., Good et al. 2005).

Population trend, *T*, is estimated as the slope of the number of natural spawners (log-transformed) regressed against time. To accommodate for zero values, 1 is added to the number of natural spawners before log-transforming the value. The regression is calculated as follows:

$$(4) \qquad ln(N_a + 1) = \beta_0 + \beta_1 X + \epsilon$$

where N_a is the annual spawner abundance, β_0 is the intercept, β_1 is the slope of the equation, and ϵ is the random error term (Good et al. 2005). Estimation of trend requires a time series of adult abundance for at least two generations and up to four generations[11]. It may be possible to estimate population trends using indices of abundance, so long as the indices truly reflect overall population trends. However, as estimates

[10] Results from Lindley (2003) suggest that a minimum of 30 years of data is likely needed to obtain unbiased estimates of variance in population growth rate within reasonable confidence limits. Such lengthy time series may be needed to accurately estimate variance when there are longer-term trends in abundance and productivity.

[11] The population decline criteria are intended to capture recent, relatively rapid declines in abundance. Over longer periods of time, populations declining at less than 10% per year may still be at high risk of extinction. In the NCCC Recovery Domain, there are few existing time series of population abundance spanning longer than 10 years. In these cases, long-term trends should be evaluated independently of the proposed population decline thresholds.

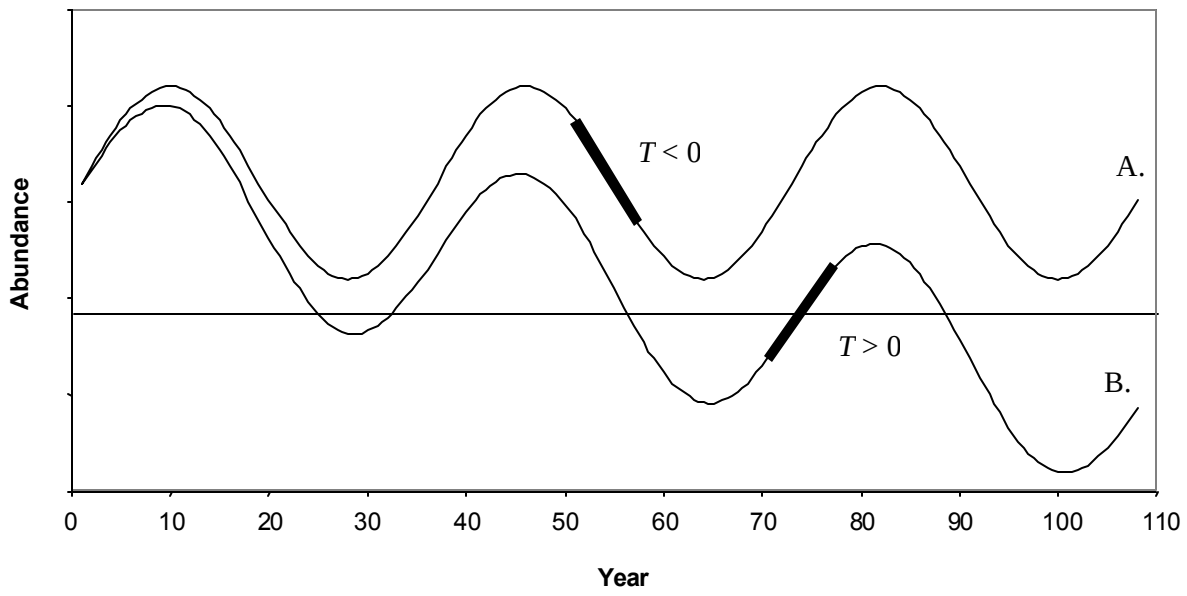

Figure 2. Hypothetical fluctuations in the abundance for a healthy population showing no long-term trend in abundance (A) versus a population undergoing a long-term decline (B). Thick lines depict periods where short-term population growth rates are in opposition to the long-term patterns. Figure based on a conceptual model by Lawson (1993).

of total abundance are needed to evaluate other criteria in Table 1, use of total population estimates will generally be preferable to indices.

Interpretation of population trends is confounded by the fact that salmonid populations may undergo natural fluctuations at time scales ranging from annual to decadal or longer, leading to highly variable estimates of trend. As most estimates of *T* for populations of salmonids within the NCCC Recovery Domain are likely to be based on relatively short time series of abundance, interpretation of *T* needs to be made in the context of marine and freshwater survival during the period of record and other population metrics of viability. For instance, healthy populations at little risk of extinction almost certainly experience periods of negative population growth without being at heightened risk of extinction (Figure 2, Line A). Conversely, populations experiencing a long-term downward trend in abundance may exhibit a short-term positive trend response to periods of favorable ocean conditions (Figure 2, line B). These scenarios underscore the need to both understand the causes of population fluctuations and to evaluate population trend and abundance simultaneously, as short-term population trend by itself can be misleading as a metric of viability. Our requirement that low-risk populations be stable or increasing also considers the fact that the criteria proposed herein are being developed for ESUs that have already been

listed under ESA. In the vast majority of cases, most populations within these ESUs are considered depressed, often severely so. In this context, it would seem unreasonable to conclude that a population has recovered if it continues to decline in abundance. In future scenarios, demonstration that populations can remain above viability thresholds for other population metrics (e.g., population size, effective population size, and population density) during periods of both favorable and unfavorable conditions and that the population responds positively and rapidly to improvement in marine conditions might justify relaxation of the population trend requirement. In contrast, for populations that otherwise satisfy viability criteria, short-term declines that lack an obvious mechanism (e.g., change in ocean conditions) would be cause for renewed concern.

Catastrophe, Rate and Effect Criteria

Rationale: Catastrophes are large environmental perturbations that produce rapid and dramatic declines in population abundance (Shaffer 1987; Lande 1993). Such events are distinct from environmental stochasticity that arises from the continuous series of small or moderate perturbations that affect population growth rate (e.g., interannual variation in climate, ocean conditions, food resources, populations of competitors, etc.). Some population modelers have suggested that catastrophes may be more important than either environmental or demographic stochasticity in determining average persistence times of populations (Shaffer 1987; Pimm and Gilpin 1989; Soulé and Kohm 1989), though Lande (1993) argues that the relative risks of environmental stochasticity and catastrophes cannot be generalized, being dependent on the mean and variance of population growth rate and the magnitude and frequency of catastrophes. Regardless, there is agreement that populations are at increased risk of extinction following a major reduction in abundance.

Criteria: Within the Allendorf et al. (1997) framework, the goal of the catastrophe criteria is to capture situations where a population has experienced a sudden shift from a no-risk or low-risk status to a higher risk level. Allendorf et al. (1997) defined the very high-risk criterion for catastrophic declines as a 90% decline in population abundance within one generation, and the high-risk criterion as "any lesser but significant reduction in abundance due to a single event or disturbance." These criteria depart to some degree from the IUCN criteria (Mace and Lande 1991), which proposed average population reductions over 2–4 generations of 50%, 20%, and 10% to correspond to critical, endangered, and vulnerable status, respectively. Allendorf et al. (1997) offer limited discussion of the reasoning behind these differences, noting only that Pacific salmonid stocks often exhibit substantial natural variation in abundance. We surmise that Allendorf et al. felt that declines of the magnitude specified in the IUCN criteria may be well

within the range of natural variation for salmonid populations and thus adopted more stringent criteria. Further, we note that the rates of decline listed in the IUCN criteria for catastrophic risk are generally subsumed by the Allendorf et al. (1997) population decline criteria, which are adopted in this report.

We adopt the criteria of Allendorf et al. (1997) as they stand, considering populations that have experienced a 90% decline in abundance within one generation to be at "high risk" of extinction and those experiencing a lesser but significant decline to be at "moderate risk" (Table 1). Although Allendorf et al. (1997) do not explicitly define what constitutes a "lesser but significant decline" in abundance, we consider events such as the failure of a year class due to a catastrophic disturbance to be an example of such an event.

Metric and Estimation: We define the estimator of catastrophic decline, *C*, as the maximum proportional change in abundance from one generation to the next. Formally, this can be expressed as follows:

$$\hat{C} = \text{maximum}\left(1 - \frac{N_{g(t)}}{N_{g(t-2h)}}\right) \tag{4}$$

where $N_{g(t)}$ is the running generational sum of adult spawners in year *t*, and $N_{g(t-2h)}$ is the running generational sum at time *t-2h*, where *h* is mean generation time (rounded to the nearest whole year)[12]. By this formulation, estimation of $\hat{C}$ requires a time series of adult spawner abundance of at least 3 generations (but see exception below), and should be based on naturally spawning fish, exclusive of hatchery origin fish. As with the population decline criteria, it may be possible to evaluate catastrophic declines using an index of abundance (rather than a total population estimate), provided that the index faithfully reflects the characteristics of an entire population.

Although it may seem more intuitive to use the running sum in the most recent generation, $N_{(t-h)}$, in the denominator of equation (3), the value of $\hat{C}$ is highly influenced by the pattern of abundance during the transition from a period of high abundance to a period of low abundance since it is based on a running sum of abundance. For example, consider the two time series of abundance depicted in Figure 3. Line A illustrates a situation where population hovering around an average of about 50,000 spawners in years 1 through 13, drops in a single year to an average of about 5,000 spawners from year 14 to 30. Line B illustrates the same scenario, but where the decline occurs over a generation (3 years), rather than in a

[12] For example, for a coho salmon population with a mean generation time of three years, C at $t = 9$ would be 1 minus the sum of adult abundance for years 7, 8, and 9 divided by the sum of abundance for years 1, 2, and 3.

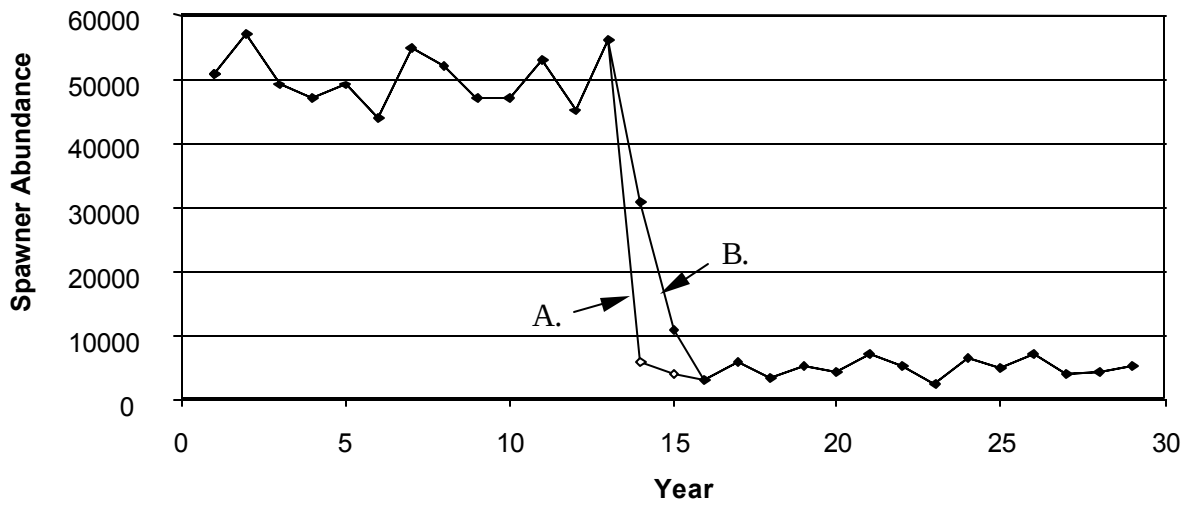

Figure 3. Hypothetical example where an order of magnitude decline in abundance occurs over a single year (A) versus three years (B). See text for elaboration.

single year. Were $N_{(t-h)}$ used in the denominator, value of $\hat{C}$ would exceed the threshold (90%) only for the scenario shown in line A, where the decline occurs over a single year. In scenario B, the intermediate population abundances in years 14 and 15 effectively moderate the value of $\hat{C}$, such that the 90% criterion is never exceeded, despite the order of magnitude drop in abundance that occurred within 3 years. Use of $N_{(t-2h)}$ in the denominator assures that both scenarios are captured by the criteria.

We note that there may be instances where a population either exhibits a clear and precipitous decline in abundance or suffers a major loss or alteration of habitat (e.g., landslide causing a passage blockage, chemical spill affecting an entire year class, or some other catastrophic event). Clearly, in such cases, an immediate elevated risk designation could be warranted, even in the absence of a longer time series of data.

For longer time series where a population experienced a catastrophic decline in abundance at some time during the past, consideration needs to be given to the response of the population following the catastrophic decline. For example, in Figure 4, we depict three distinct trajectories in population abundance following a catastrophe, including an increasing trend in abundance (Line A), a relatively stable abundance (Line B), and a decreasing trend in abundance (Line C). Because the catastrophic decline criteria are intended to capture heightened demographic risks associated with a rapid decline in

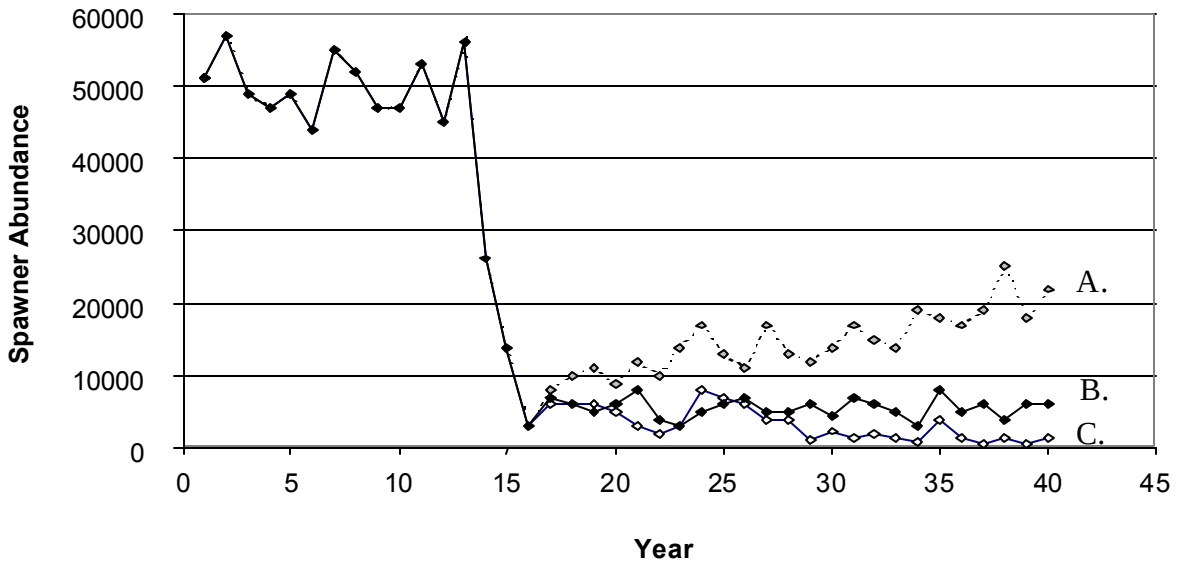

Figure 4. Hypothetical example catastrophic decline in abundance, showing three possible trajectories: A) apparent trend toward recovery from the decline, B) relatively stable abundance following the decline, and C) continued downward trend in abundance.

abundance, scenarios A and B are suggestive that, while the population did experience a rapid declines exceeding the low-risk threshold, the population has since exhibited signs of stabilizing or increasing. In such instances, the castastrophic decline criteria needs to be evaluated in the context of information on patterns of marine survival or more-or-less permanent, naturally caused changes in system capacity (for example, blockage of habitat due to a natural landslide or other disturbance where the blockage is expected to persist for hundred or thousands of years).

Allendorf et al. (1997) provide no details about what might be considered a "lesser but significant decline in abundance." We conclude that the most likely occurrence that would qualify as a moderate risk of extinction would be the loss or severe reduction in an individual year class due to a catastrophic disturbance (e.g., fire, landslide, severe flood or drought, chemical spill, or some other similar catastrophe). Because the risk associated with such an event is likely to vary substantially depending on specific circumstances such as the size of the population in other year classes and the degree of life-history variation (which influences how rapidly a population might recover from such a loss), we do not propose numeric thresholds for moderate risk and instead suggest that such risk will need to be evaluated on a case-by-case basis.

Spawner Density Criteria

Rationale: The spawner density element of the viability criteria is intended primarily to fill a perceived gap in the Allendorf et al. (1997) framework with respect to population attributes identified as important to persistence in the VSP framework: spatial structure and diversity. These characteristics of populations influence viability by spreading risk through time and space and by contributing to the resiliency of populations to natural and human-caused disturbances. Historically, populations making up an ESU undoubtedly differed in average abundance as a function of differences in both the total habitat available for spawning and rearing and the relative capacities of those habitats. Additionally, the distribution of individuals across large and potentially diverse watersheds likely further enhanced the probability of populations persisting over the long term. For example, populations where spawning occurs in multiple, relatively discrete areas are less vulnerable to localized (reach or subwatershed) disturbances such as fires or landslides and have greater potential to recovery from such disturbances, since unaffected portions of the population can both sustain the population following the disturbance and provide colonizers to repopulate the affected habitats. Further, populations distributed over a large watershed have the potential to experience a broader range of environmental conditions, leading to greater phenotypic and genotypic diversity. Life-history variation (e.g., variation in the age and size of individuals at smoltification and maturity) potentially buffers populations from natural fluctuations in both freshwater and marine conditions, spreading risk through both space and time (den Boer 1968; Hankin and Healey 1986; Hankin et al. 1993; Mobrand et al. 1997; Hill et al. 2003). Greater genetic diversity increases the ability of a population to adapt to changes in environmental conditions over the long term. As a population departs from its historical pattern of distribution and abundance, through loss or degradation of habitat, the probability of the population persisting decreases as well, though numerous factors will determine how far a population can depart from historical conditions and still remain viable.

At the opposite end of the spectrum, populations that have been reduced due to severe and widespread degradation of habitat may be subject to directional demographic processes that result in heightened extinction risk. Specifically, at very low densities, populations may experience a reduction in per capita growth rate with declining abundance, a phenomenon referred to as *depensation*. Most population growth models typically assume that per-capita growth rate increases as population density decreases, a result of reduced intraspecific competition. However, if populations are reduced to extremely low densities, a variety of mechanisms can lead to reduced per-capita growth rate, including reduced probability of fertilization (e.g., failure of spawners to find mates), inability to saturate predator populations, impaired group dynamics, or loss of environmental conditioning (Allee 1931; Liermann and Hilborn 2001;

Montgomery et al. 1996). Depensation can result in a postitive feedback that, if unchecked, accelerates a decline toward extinction.

High densities of spawning salmonids serve the additional role of providing marine-derived nutrients from salmon carcasses, which help maintain the productivity of aquatic ecosystems. A growing body of literature has documented the substantial contribution that salmon carcasses play in the nutrient budgets of streams in the Pacific Northwest (Bilby et al. 1996, 1998, and 2001; Cederholm et al. 1999; Gresh et al. 2000; Gende et al. 2002; Naiman et al. 2002; Schindler et al. 2003). Carcasses constitute important sources of nitrogen and phosphorous, which fuel primary production in stream ecosystems, and provide a direct source of food to juvenile salmon (Bilby et al. 1998). Reductions in abundance and spatial distribution of salmonid populations may thus fundamentally reduce the capacity of the streams to support salmonids, creating a feedback loop that could negatively affect long-term population persistence or slow recovery. For example, Scheuerell et al. (2005) suggest that the reductions in the abundance of spring/summer Chinook salmon in the Snake River basin may have resulted in a shift to a less productive state, as evidenced by compensatory mortality in Chinook juveniles even though populations were far below their historical abundance (Achord et al. 2003), as well as failure of smolt recruits per spawner to rebound in years of higher adult abundance. Recognition of this important role has led to a growing call for the link between salmon-derived nutrients and system productivity to be considered when setting salmon recovery goals (Gende et al. 2002; Peery et al. 2003; Scheuerell et al. 2005). And though additional research will be needed before escapement goals for ensuring maintenance of ecosystem (and salmon) productivity based on nutrient subsidies can be established (Bilby et al. 1998; Gende et al. 2002), requiring minimum spawner densities increases the likelihood that such benefits will be maintained or at least not further eroded.

As fixed values, other metrics in the viability table (the effective population size criteria and population size element of the population decline criteria) do not account for these historical among-population differences in total habitat available for spawning and rearing, the relative productive capacity of those habitats, the potential role of spatial structure and diversity in population persistence, the role of nutrient subsidies in maintaining ecosystem productivity, or the possibility of depensation if individuals are sparsely distributed across the landscape. It seems particularly problematic, for example, to conclude that a population is viable at an N_e of about 500 (or N_g of 2,500) when historically that population was much, much larger. An effective population size of 500 fish per generation in a small watershed might seem reasonable, but a population with the same number of fish spread at low densities throughout a much larger watershed could be at moderate or high risk of extinction. Even if the 500 fish per generation were

consistently concentrated in a core habitat within a watershed, reducing the risk of depensation, the risk of extinction from a single catastrophe (e.g., flood, landslide, fire) would be higher. Equally important, in either scenario the smaller population's functional contribution to ESU viability would be substantially diminished, even if the population remained viable.

We propose using criteria related to spawner density to address these issues of spatial structure and depensation risk. In developing these criteria, we operate from the following set of assumptions:

- **For independent populations, the historical distribution and abundance of adult spawners represents reference conditions for which extinction risk was likely low and the population made its greatest contribution to ESU viability.** Under these conditions, populations likely tended toward their carrying capacity, and the resilience imparted by spatial structure, diversity, and ecosystem productivity (i.e., contribution of marine-derived nutrients) made it unlikely that the population would go extinct in the absence of a large-scale catastrophe.

- **The farther a population departs from its historical condition, the greater its extinction risk and the higher the uncertainty associated with its viability**[13]**.** Although some departure from historical conditions due to diminished habitat quality or reduced spatial distribution (with incumbent effects on diversity) may have minimal influence on population persistence, the more restricted and/or fragmented the distribution of the population becomes, the higher its extinction risk.

- **How far a population can deviate from its historical condition and remain viable depends, in part, on how large the population was and how it was distributed historically.** Thresholds defined for the minimum amount of intrinsic habitat potential (*IPkm*[14]) required for viability in isolation are based on an assumption that, under historical conditions, populations were at or near a carrying capacity. For historically small populations (i.e., those near the IP threshold for independence), reductions in abundance or distribution would likely move these populations below levels required for viability. For populations in larger watersheds, a comparable percentage reduction in habitat is less likely to result in a substantial increase in extinction risk.

---

[13] Theoretically, human modifications that increased the amount of available habitat, such as construction of fish passage structures around natural barriers, could constitute an exception to this generalization.

[14] *IPkm* is an estimate of the accessible stream kilometers, weighted by their intrinsic potential, as estimated by the model of Burnett et al. (2003) and modified by Agrawal et al. (2005). See Bjorkstedt et al. (2005) for details.

- **At extremely low densities, populations may be at heightened risk of extinction due to depensation.** Although demographic and environmental variability can make it very difficult to detect depensation in fish populations, the consequences of depensation are sufficiently severe to warrant consideration of depensatory processes when populations are at very low densities.

The first three assumptions relate directly to the establishment of low-risk thresholds, where the key question is "how far can a population depart from historical conditions and still remain viable?" This is a difficult question to answer, given that the quantitative basis for relating spatial structure, diversity, and ecosystem productivity is presently limited. The last assumption deals directly with establishment of a high-risk threshold, where the key question is "at what densities is depensation likely to occur in salmonid populations?" This too is a challenging question, as detecting depensatory processes in natural populations has proven difficult, though not impossible. Despite these acknowledged uncertainties, the NCCC TRT believes that reasonable criteria can be developed from these general principles.

Criteria: The spawner density criteria define two thresholds. The first, which distinguishes between populations at high versus moderate risk, is based on potential depensation effects. The second defines the threshold between moderate and low risk based on spatial structure, diversity, and productivity concerns. Populations potentially at high risk of depensation are defined as those with average spawner densities of fewer than 1 adult spawner per *IPkm*. For the low-risk threshold, we propose density criteria that vary as a function of both species and population-specific estimates of potential habitat capacity (Figure 5).

For the smallest watersheds capable of supporting viable populations (as estimated based on *IPkm*), low-risk populations are defined as those exceeding 40 spawners per *IPkm*, a value assumed to approximate a natural carrying capacity for salmonids systems (see discussion below). For larger watersheds, required densities decrease to a minimum of 20 spawners/*IPkm* (Figure 5) based on the assumption that larger populations can depart farther from historical conditions before extinction risk is substantially increased.

Defining the density at which depensation is likely to occur is difficult due to high variability and few observations at low abundances in most spawner-recruit datasets (Liermann and Hilborn 1997, 2001). Nevertheless, several authors have attempted to define thresholds at which depensation appears to occur in salmonids. Based on spawner-recruit data for coho populations, Barrowman (2000; cited in Chilcote et al. 2005 and Wainwright et al., in press), suggested that depensation may become a factor at spawner

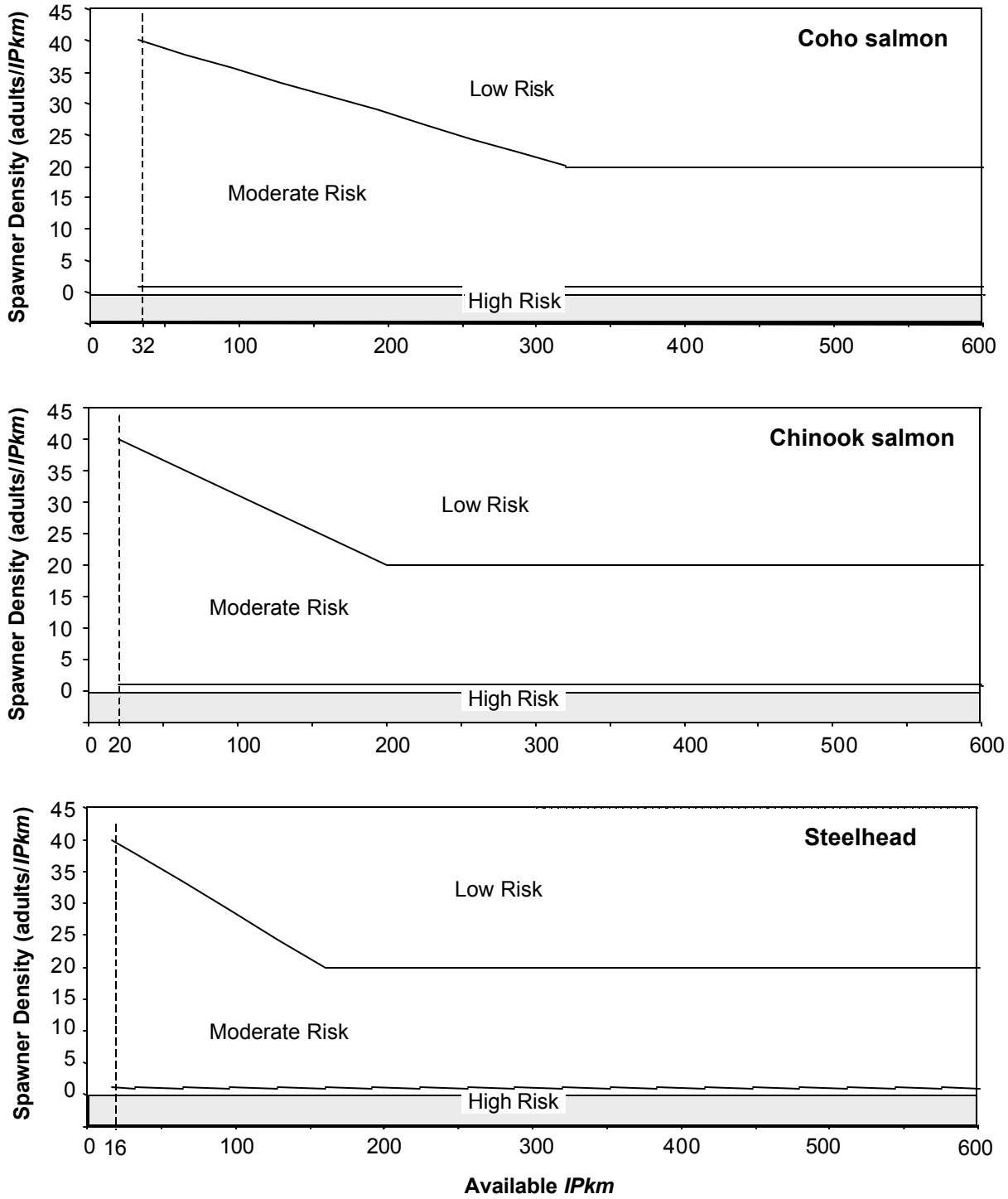

Figure 5. Relationship between risk and spawner density as a function of total intrinsic habitat potential for coho salmon, Chinook salmon, and steelhead. Values above upper lines indicate populations at low risk; values below this line are at moderate risk. Values below 1 spawner/*IPkm* are at high risk for all species. Dashed vertical lines indicate minimum *IPkm* for independent populations.

densities of 1 female per km. Likewise, Barrowman et al. (2003) found little evidence of depensation in coho salmon unless densities were less than 1 female/km. Assuming a 50:50 sex ratio, these values equate to 2 adults per km. Based on analysis of coho populations that went extinct in the lower Columbia River during the 1990s, Chilcote (1999) suggested that populations were unlikely to recover if their densities fell below about 2.4 adults/km. Similarly, Sharr et al. (2000) suggested that coho populations at densities of fewer than 2.4 adults per km should be considered "critical" based on potential risks of depensation. Based on these data, the OCTRT (Wainwright et al., in press) concluded that depensation risks were very likely at spawner densities of 0.61 spawners per km (1 spawner per mile). For our purposes, we chose to use *IPkm* in the denominator in order to account for potential differences in habitat quality among watersheds[15]. Since the ratio of *IPkm* to total km is about 0.6 for coho salmon, the OCTRT rule of 0.6 fish per km equates to approximately 1 fish per *IPkm*, the criterion we propose. In adopting this criterion, we recognize that the empirical evidence supporting depensation in salmonid populations remains somewhat limited. However, we heed the recommendation of Liermann and Hilborn (2001) who noted that the paucity of evidence "should not be interpreted as evidence that depensatory dynamics are rare or unimportant." In practical application of our population viability criteria, the depensation criterion is likely to play a significant role in population risk classification only for the largest populations within the domain, as other criteria (e.g., effective population size, and population decline criteria) are likely to be more conservative in watersheds where potential habitat is estimated to be less than 500 *IPkm*.

The low-risk density criteria were defined based on the following rationale. First, recall that for each species, Bjorkstedt et al. (2005) defined a minimum threshold of potential habitat (expressed as *IPkm*) that was required for the population to be considered viable-in-isolation (32 *IPkm* for coho salmon, 20 *IPkm* for Chinook salmon, and 16 *IPkm* for steelhead), with the among-species differences in *IPkm* thresholds reflecting differences in life-history variation. These thresholds assume that populations historically operated at something close to the natural carrying capacity of the system. By extension, for populations in the smallest watersheds (in *IPkm* terms) capable of supporting a viable population to remain viable, they must function at something close to this historical carrying capacity, as any reduction in abundance would drop them below thresholds for viability. Consequently, the average spawner density at natural carrying capacity serves as a reasonable basis for establishing the threshold for low-risk in the smallest watersheds.

[15] The decision to use *IPkm* was based on an assumption that *IPkm* provides a reasonable measure of the relative productive potential of a watershed. For watersheds that have comparable *IPkm* but somewhat different total km, the average density, expressed as fish/km might be expected to be lower in the less productive watershed, potentially leading to greater depensation risk. However, we assume that in most cases, fish distribute themselves somewhat according to habitat quality; thus, we consider these two scenarios as having comparable risk.

The difficulty lies in estimating this value. For coho salmon, we relied on the work of Bradford et al. (2000), who examined stock-recruit relationships for 14 historical data sets of coho salmon in the Pacific Northwest. Fitting a hockey stick model to these data, they found that, on average, the plateau in the stock-recruit relationship, which identifies number of spawners at which full smolt recruitment occurs (an estimate of carrying capacity), occurred on average at 19 females per kilometer. Assuming a sex ratio that is slightly biased in favor of males, we round this number to approximately 40 adult spawners per kilometer. For Chinook salmon and steelhead, we lack the same kind of empirical basis for setting the spawner density for watersheds with the minimum IP required for viability, and so we default to the 40 spawners/km value recommended for coho salmon.

For coho salmon, we find some support for our recommended spawner density in population viability models developed for coho salmon on the Oregon Coast. Recall that the NCCC TRT estimated that at least 32 *IPkm* was required for a population of coho salmon to be considered viable-in-isolation (Bjorkstedt et al. 2005). This threshold value was based on the simulation analyses of Nickelson and Lawson (1998), who used a life-cycle model to predict extinction risk for a population of coho salmon as a function of the amount of "high quality" habitat available (Bjorkstedt et al. 2005). The Nickelson-Lawson model produces quantitative extinction probabilities. These probabilities are sensitive to many of the model parameters; thus, determining an absolute extinction probability for any population is difficult. Nevertheless, the model consistently shows that extinction probabilities begin to rise rapidly when the available high-quality habitat falls below 24 kilometers. The NCCC TRT set the viability-in-isolation threshold based on an assumption that watersheds with at least 32 *IPkm* would have sufficient high-quality habitat to support a viable population (Bjorkstedt et al. 2005). These estimates assume that this quantity of habitat would be expected to produce sufficient numbers of smolts to yield 1,500 spawners during a period of 1% marine survival (Wainwright et al., in press). For the smallest population (i.e., in a watershed with 32 *IPkm*), 1,500 spawners would result in a density of about 47 spawners per *IPkm*, a value in reasonable agreement with the 40 spawners/*IPkm* chosen for our criteria.

For Chinook salmon the default value of 40 spawners/km value is consistent with the rationale of Bjorkstedt et al. (2005). Based on reported values for average Chinook salmon redd densities, they argued that a redd density of 20 per km (and thus a spawner density of 40 fish/km assuming a 50:50 sex ratio) over 20 *IPkm* would be required for a population to be viable. We also note that although the density required for viability in the smallest watersheds is the same for coho salmon, Chinook salmon, and steelhead, the absolute abundance requirements would differ, since the *IPkm* threshold for viability

differs (i.e., the smallest watershed for viable coho salmon, Chinook salmon, and steelhead populations would require annual run sizes of 1,280, 800, and 640 spawners, respectively). This result is consistent with the hypothesis that the greater life-history diversity exhibited by steelhead and Chinook salmon enables them to persist at somewhat lower absolute abundances than coho salmon, which have a more rigid life history.

With the spawner density criteria of 40 fish/*IPkm* for the smallest populations serving as an anchoring point, the next step was to generate a function representing our general conclusion that the larger the population historically was, the more it can depart from historical conditions and still remain viable. Here, we assume that a population with ten-fold more habitat potential than the smallest population requires an average spawner density half that of the smallest population and that the required density declines linearly between these two reference point (Figure 5). For watersheds with greater than ten-fold the habitat potential of the minimum watershed, we assume that spawner density must be at least 20 fish/*IPkm* for the population to be at low risk.

We acknowledge that selection of the latter reference point is based largely on expert opinion and that there is room for debate about both the shape of the density function and the floor density that is used for large watersheds. However, we believe that application of the density criteria yields results that are qualitatively consistent with general hypotheses relating watershed size and density to spatial structure, diversity, and other factors that influence population persistence. First, a result of application of the density criteria is that it establishes a watershed-specific abundance target that is scaled to the amount of potential habitat. This overcomes the unsatisfying outcome of "fixed" abundance criteria, where a remnant of a historically very large population might still be considered "viable" in the sense of having a low extinction risk over some time frame, even though the population clearly plays a much-diminished role in ESU viability. A second desirable outcome is that the density criteria substantially increase the likelihood that elements of spatial structure and diversity that contribute to viability will be maintained, without rigidly asserting what that spatial structure must look like. For example, in a large watershed, the density criteria could be attained in a variety of ways, ranging from having roughly half the available habitat occupied at something near carrying capacity, with little use of remaining habitats, to having fish distributed at moderate densities throughout the watershed. Each of these scenarios offers some potential advantages and disadvantages from a population persistence standpoint. For example, populations anchored in a subset of watersheds that are functioning at or near carrying capacity may provide for greater resilience during periods of low ocean productivity (Nickelson and Lawson 1998) but be at somewhat more risk of localized disturbances than populations distributed more broadly but at lower

average densities. Because these tradeoffs do not seem to be quantifiable given our current state of knowledge, the density criteria seem preferable to more stringent requirements related to spatial structure.

Metrics and Estimation: For the high risk of depensation threshold, we propose estimating average spawner density (expressed as spawners/*IPkm*) in the *h* consecutive years of lowest abundance within the last four generations, where *h* is mean generation time for the species. Mathematically, we express this as follows:

$$(5) \qquad \hat{D}_{dep} = \left(\min \left[\frac{N_{g(t)}}{h} \right] \right) \Big/ IPkm$$

where $N_{g(t)}$ is running generational sum of spawner abundance at time *t*, and *IPkm* is the estimate of potential habitat capacity for the watershed in which the population resides (see Chapter 4 for *IPkm* estimates for each independent population). The decision to evaluate average spawner density in the *h* consecutive years of lowest abundance (as opposed a single year or over all years) balances several considerations. Foremost, we seek an indicator that is sensitive to the possibility that a population is at risk of depensatory mortality, without being overly sensitive to natural fluctuations in abundance. For example, a population that experiences a single year of low abundance may be at minimal risk of slipping into an accelerating pattern of depensation, especially for species with overlapping generations, which may be able to rebound more rapidly after a poor year. On the other hand, a metric that uses average abundance over a longer period could be insensitive to depensation risks if a few relatively good years elevate the average to levels above the depensation threshold and thereby mask these risks. Selecting the lowest *h* consecutive years looks for recurring evidence of population numbers sufficiently low that there is heightened potenential for depensatory dynamics that could rapidly deteriorate into a feedback situation. We note also that the proposed metric assumes that fish are distributed relatively uniformly across the available spawning habitats. Were spawner densities consistently higher in certain locations within a watershed, it would suggest that risks associated with depensation due to the difficulty of spawners finding mates might be low and that the criterion could therefore be relaxed, though other possible depensation mechanism (e.g., lack of predator saturation) must also be considered.

For the low-risk density threshold, we propose as a metric the arithmetic mean of adult spawner density, expressed as adult spawners per *IPkm*, for all years over the last four generations:

(6) $$\hat{D}_{ssd} = \frac{1}{4h}\sum_{t=1}^{4h}\frac{N_a}{IPkm}$$

where N_a and *IPkm* are as defined above, and h is the mean generation time for the population (rounded to the nearest whole year). The estimated density is then evaluated against thresholds that are a function of both species and populations-specific estimates of potential habitat capacity or *IPkm*, as outlined in Figure 5.

Density estimates are likely to be derived in two different ways. First, where weirs or other fish passage structures exist, average density can be estimated by dividing either total fish count (if all upstream migrating fish are captured) or a total population estimate (if only a portion of adults are captured, but where the proportion can be accurately estimated)—both of which estimate annual run size, N_a—by the number of stream *IPkm* accessible in the watershed. Second, where randomized spawner surveys allow for population estimation, again the total population estimate, N_a, can be divided by total accessible *IPkm* in the basin to yield an average density over the entire watershed.

Of the criteria proposed in this document, the density criteria perhaps generated the most discussion among TRT members about both the selection of the specific criteria and the most appropriate way to apply them. Among the specific issues debated were (1) the relationship between density and viability in populations where a significant amount of historical habitat is now inaccessible behind dams or severely degraded (which becomes a question of selecting an appropriate habitat-based denominator when estimating density); (2) whether the proposed criteria were sufficiently precautionary or overly so; (3) whether it was more appropriate to express density criteria in terms of fish per *IPkm* or fish per total accessible kilometers; and (4) whether adjustments to the criteria should be made to account for potential bias in estimates of IP. We discuss the first of these issues in the paragraphs that follows, since resolution of this issue is integral to subsequent discussion of ESU-level viability criteria that comes in Chapter 3. The remaining topics we treat in Appendix B.

An important issue in estimating density is how to handle situations where substantial historical habitat now lies behind impassible dams or other human-caused barriers to fish migration. This raises the question as to whether, in estimating density using the two methods above, it is more appropriate to use historical versus currently available *IPkm* in the denominator. In some instances, where significant historical habitat has been lost, use of historical *IPkm* would, in all likelihood, preclude such populations from ever attaining viable status in relation to historical standards. This seems problematic, in that there

may be sufficient habitat downstream of impassible barriers (i.e., more than the minimum threshold for the population to be considered viable in isolation) to support a viable population. (Put another way, it seems illogical to conclude that a population below human-created barriers that still has access to substantial habitat cannot be viable, if a population in a watershed with comparable habitat but no such barriers *can* be considered viable.) On the other hand, excluding areas upstream of barriers from consideration violates one of our fundamental assumptions: that the spatial structure and diversity resulting from the distribution of individuals broadly and over diverse habitats contributes significantly to population persistence. We therefore recommend that populations be evaluated based on both historical (pre-barrier) and current (post-barrier) conditions. Populations that fail to satisfy density criteria based on historical habitat availability but that do satisfy the density criteria as applied to current conditions could potentially be considered viable in the sense of having a relatively high probability of persistence. But these "partial populations" represent something other than the historically defined population. Such populations could be at greater risk than if criteria for the historical habitat were met (due to loss of diversity or spatial structure), and their contribution to ESU persistence might be substantially diminished, requiring reassessment of their role in ESU viability.

A related issue is how to deal with situations where fish still have access to portions of a watershed, but where habitat alterations are both severe and permanent (e.g., intensive urbanization), effectively precluding use by salmonids. In principle, arguments similar to those discussed above could be used to make the case that density should only be estimated in those habitats that still are capable of supporting salmonids. However, whereas in the case of dams, habitat losses are relatively easy to quantify, habitat degradation is a matter of degree, and thus defining boundaries around areas that are no longer suitable becomes problematic. We conclude that, assuming such areas could be clearly defined[16], one could evaluate density criteria using only "accessible and suitable" habitats; however, again such "partial populations" represent something other than the historical population, having substantially departed from their historical spatial structure and diversity. In no case should a population be considered viable, by any standard, when the remaining habitat that is deemed suitable does not meet the minimum viability thresholds set for each species (i.e., 32 *IPkm* for coho salmon, 20 *IPkm* for Chinook salmon, and 16 *IPkm* for steelhead). How "partial populations" may relate to viability at the levels of diversity strata and ESUs is discussed further in Chapter 3.

[16] Defining such areas may be complicated if fish from relatively good habitats periodically "leak" into poor habitats.

Hatchery Criteria

Rationale: The hatchery criteria are intended to address potential impacts of hatchery operations on the viability of wild populations of salmon and steelhead. Hatchery operations can affect wild populations through a variety of ecological, demographic, and genetic mechanisms, thereby influencing their probability of persistence.

The potential ecological effects of hatchery operations and hatchery fish on wild fish are many and varied. When released into the wild, hatchery fish may compete for food, space, or mates with wild fish in both the freshwater (Nickelson et al. 1986) and marine (Levin et al. 2001; Ruggerone et al. 2003; Ruggerone and Nielsen 2004) environments. Hatchery fish can alter predator-prey dynamics by preying directly on wild salmonids (Sholes and Hallock 1979) or by attracting or supporting increased numbers of avian, mammalian, or piscine predators, resulting in increased predation rates on wild fish (Collis et al. 2001; Ryan et al. 2003; Major et al. 2005). Conditions within hatcheries can increase the vulnerability of fish to infection by pathogens, cause pathogen amplification, and increase opportunities for disease transmission (Moffitt et al. 2004). These diseases can then be transferred to wild populations (Kurath et al. 2004). Marine or estuarine netpen rearing of such hatchery fish can also result in transfer of pathogens and parasites to nearby wild fish (Naylor et al. 2005; Krkosek et al. 2006). Stocking of large numbers of hatchery smolts in streams containing wild fish can also alter the behavior of wild fish, resulting in premature emigration of wild fish (Hillman and Mullan 1989). Additionally, hatchery facilities themselves may pose risks to wild populations by diverting water from natural streams in order to supply hatcheries, releasing polluted effluent (e.g., fish wastes, antibiotics) waters from hatcheries back into streams and rivers, and creating barriers to migration through installation of weirs or other fish collection structures (White et al. 1995; Pearsons and Hopley 1999; Reisenbichler 2004).

Hatchery programs also potentially pose direct demographic risks to wild populations. Production of large numbers of hatchery fish can result in increased human harvest of wild fish in mixed-stock fisheries, resulting in reduced spawning escapement (McIntyre and Reisenbichler 1986; Hilborn 1992; NRC 1996; Reisenbichler 2004). Additionally, hatchery programs that draw broodstock from wild populations, so-called broodstock mining, also pose direct demographic risks to the wild population if the survival and subsequent reproductive success of hatchery-origin fish that spawn in the wild does not at least replace production lost due to the removal of natural-origin fish for broodstock (ISAB 2003). Broodstock mining may also compromise the ability of a wild population to maintain its genetic character if too few adults are allowed to spawn naturally, increasing the risk for adverse effects associated with small population size (effects that may be exacerbated if broodstock suffer a catastrophic loss in the hatchery). In very

small populations, removal of wild fish for hatchery broodstock may result in depensation, through Allee effects and other mechanisms, in the remaining wild population if too few individuals are left to spawn.

Genetic risks of hatcheries arise when wild fish interbreed with genetically dissimilar hatchery fish, which can result in changes in genetic composition of wild populations, as well as genetic structure across larger spatial scales. Under natural conditions, accurate homing to natal streams tends to result in the formation of distinct breeding groups or populations that, over time, become locally adapted to the environmental conditions they experience during their life cycle. This local adaptation and the diversity it creates over larger spatial scales are important for the long-term persistence of populations and ESUs (NRC 1996; Hendry 2001; McElhany et al. 2000; Reisenbichler et al. 2003). Within populations, interbreeding of wild fish with hatchery-origin fish can alter the genetic characteristics of the wild population, reducing the (average) individual fitness and hence overall population productivity (ISAB 2003). When hatchery fish stray into other watersheds and interbreed with wild fish, patterns of genetic variation can likewise be altered.

Genetic differences between hatchery and wild populations can arise in several non-mutually exclusive ways. First, they may result when nonnative (i.e., out-of-basin or out-of-ESU) broodstock are used in the hatchery. Second, genetic differences can arise when hatchery broodstock are subject to various artificial selection processes, sometimes referred to as domestication selection, that result either through hatchery practices or from exposure to unnatural hatchery environments. Artificial selection processes may be intentional, such as when hatchery managers select for certain desirable traits (e.g., size of broodstock or progeny, timing of return, etc.) or inadvertent, such as when selected broodstock randomly differ in some trait from wild populations or when the hatchery environment favors (and therefore selects for) traits that improve survival in the hatchery but that may lead to reduced fitness in the wild. And third, genetic modification may occur through hybridization of distinct subspecies, races, runs or phenotypes that co-occur in the same stream or basin. For example, hybridization of spring- and fall-run Chinook in the Feather and Trinity rivers appears to have occurred in response to broodstock collection during periods of overlap in run timing (Blankenship et al., in prep; Kinziger et al., in review). Regardless of the specific mechanism, the result is hatchery populations that differ in their genetic composition from wild populations.

Another genetic risk of hatcheries is the "Ryman-Laikre effect", whereby the admixture of hatchery fish into a natural population causes a reduction in the effective population size of the combined population (Ryman and Laikre 1991). This occurs because a group of hatchery fish generally have a smaller number

of parents than a similar-sized group of natural fish, due to higher juvenile survival within the hatchery. When these hatchery fish reach reproductive age and interbreed with wild fish, the average number of genetic lineages in their offspring will be lower than if they were all wild fish. The magnitude of the reduction in effective size is proportional to the percentage of spawners that are hatchery fish and the difference in the average number of parents for the hatchery and wild fish.

Of particular concern within hatchery broodstock is inbreeding depression, which is when interbreeding between closely related individuals causes a decrease in average fitness of offspring, usually resulting from increased frequency of homozygotes for deleterious recessive alleles, fixation of deleterious alleles within a population, or loss of overdominance. Outbreeding depression is a reduction in fitness of hybrid progeny when genetically dissimilar fish interbreed. It can result when wild fish interbreed with nonnative (e.g., out-of-basin or out-of-ESU) fish or when wild fish interbreed with hatchery fish that have undergone domestication selection. Processes that contribute to outbreeding depression include the introduction of alleles from the hatchery stock that are maladaptive in the local environment or the breakdown in co-adapted gene complexes (Fleming and Petersson 2001; ISAB 2003). Evolutionary models suggest that genetic exchange between hatchery fish and wild fish has the potential to erode the fitness of wild populations, with effects depending on the strength of selection and the magnitude of the hatchery contribution to total production (Ford 2002; Goodman 2004, 2005). Such changes may occur even if a large proportion of the hatchery broodstock consists of natural-origin fish (Ford 2002). Collectively, these processes can result in a variety of population-level and ESU-level changes in genetic diversity, including decreased within-population diversity resulting from insufficient numbers of broodstock and inappropriate mating protocols; loss or dilution of distinct, locally adapted populations; and increased homogenization of populations within an ESU (through increased straying). Such changes may affect the long-term persistence of both populations and the ESUs comprising those populations.

Although the ecological, demographic, and genetic effects of hatcheries on wild populations are well documented (see NRC 1996 for a review), quantitatively relating these effects to the probability of extinction of populations is difficult. Many of the ecological impacts of hatcheries are highly context-dependent. For example, competitive interactions between hatchery and wild fish are likely to vary with the carrying capacities of different ecosystems, the size of the wild population at the time of introduction, the number of hatchery fish released, the average size of stocked fish relative to wild fish, whether fish are planted in a few locations or distributed broadly across a watershed, or any number of other confounding factors. Likewise, genetic impacts on wild populations will depend on many factors including the origin of broodstock, how the hatchery is operated (e.g., mating protocols, rearing

practices), and the number and effectiveness of hatchery fish that spawn in the wild, among other things. Further complicating matters in the NCCC Recovery Domain is the fact that hatchery programs at many facilities have changed substantially in the past decade or so, from predominately large-scale production-oriented programs to smaller-scale supplementation or captive broodstock programs. For example, out-of-basin coho salmon were planted for a number of years in the Russian River basin; however, the program was terminated in the mid 1990s, and there is now a captive broodstock program in operation intended to conserve what appears to be a remnant native population. Consequently, assessing potential hatchery risks involves evaluating not only current practices, but potential lingering genetic effects resulting from historical operations as well.

Criteria: Because of the numerous and complex ways in which artificial propagation activities may affect wild populations of salmonids, and because of the unique histories of ongoing and recently terminated hatchery programs within the recovery domain, the NCCC TRT concluded that simple numeric criteria for assessing hatchery risk would be difficult to justify. Acknowledging both the potentially significant risks that hatcheries pose to wild populations and the uncertainty in quantitatively relating these risks to extinction risk, the NCCC TRT adopts the following narrative criteria for hatcheries: populations are considered at low risk if there is demonstrably no or negligible evidence for ecological, demographic, or genetic effects resulting from current or past hatchery operations; populations are at elevated risk (moderate-high) if there is evidence of significant ecological, demographic, or genetic effects or high uncertainty surrounding these potential effects (Table 1).

The NCCC TRT notes that other Technical Recovery Teams have developed quantitative criteria specifically addressing *genetic* risks of hatcheries. For example, the OCTRT (Wainwright et al., in press) and Southern Oregon-Northern California Coast TRT (Williams et al., in prep.) propose assessing genetic risk based on the fraction of natural spawners that are of hatchery origin. The Interior Columbia (ICTRT 2005) and Central Valley TRT (Lindley et al. 2007) propose a somewhat more complicated approach in which risk is assessed based on the fraction of natural spawners of hatchery origin in relation to the degree of genetic divergence between hatchery and wild stocks, the management practices used at the hatchery, and the duration of interaction between hatchery and wild populations.

We considered using such approaches but concluded, for the reasons noted above, that few hatchery programs (current or recent) could be effectively evaluated by those criteria, and that case-by-case assessment of hatchery impacts is more appropriate for the NCCC Recovery Domain. Nevertheless, from these documents and others, we have drawn a number of important principles that can assist in guiding

such assessments of risk. These principles are discussed in *Metrics and Estimation* below. Our decision not to adopt numeric criteria, as done by other TRTs, should not be construed as contradictory, but instead reflects substantial differences in the number and types of hatchery programs found in the different recovery domains. Within other recovery domains, existing programs are predominately large-scale production hatcheries that have been operated for many decades. In contrast, only two large-capacity production hatchery programs (Mad River and Warm Springs/Coyote Valley steelhead) are currently operating within the NCCC domain, the remainder being conservation hatcheries (e.g., captive broodstock programs) or small-scale cooperative supplementation hatcheries (Table 3).

Metrics and Estimation: Because analysis of risks associated with hatcheries should be done on a case-by-case basis, we do not propose specific metrics for assessing risk. To a substantial degree, the types of risks and hence the associated risk indicators depend on the type of hatchery program being considered. The Hatchery Scientific Review Group (HSRG 2004; Mobrand et al. 2005) suggests that, for the purposes of assessing risk, it is useful to distinguish between two types of hatchery programs based on management goals and protocols for propagating the hatchery broodstock. *Integrated* hatchery programs seek to minimize genetic divergence between the hatchery broodstock and a naturally spawning wild populaton by systematically incorporating wild fish into the hatchery broodstock. *Segregated* hatchery programs, in contrast, strive to maintain hatchery broodstock that are distinct from their wild counterparts by using predominately or exclusively hatchery-origin adults returning to the hatchery in subsequent broodstock. These general categories can be further subdivided based on the specific purposes of the hatchery (e.g., harvest augmentation, supplementation, restoration, rescue, etc.). The specific genetic, demographic, and ecological risks associated with various hatchery program types will differ, as can the approaches for minimizing such risks and the data needed for risk evaluation. We provide general guidance on issues that should be considered when evaluating risks associated with hatcheries, the types of information that are needed to evaluate these risks, and some basic principles that can inform risk assessment in Appendix C of this report. Without a thorough evaluation of hatchery risks, populations affected by hatcheries should generally be considered at risk because of the high uncertainty surrounding these potential effects.

Summary of Population Metrics and Estimators

Most of the metrics for evaluating populations against the proposed population viability criteria require time series of adult spawner abundance spanning three to four generations (but see preceeding discussion for possible use of abundance indices for estimation of population trends and catastrophic declines). Table 4 presents a summary of the metrics proposed in this paper and the data needs for estimating each.

Table 3. Current salmon and steelhead hatchery programs operating within the NCCC Recovery Domain, their purpose, mode of operation, and status.

Species, facility, and agency	River basin	Program type	Years of operation	Description and status
Chinook salmon				
Hollow Tree Creek (Eel River Restoration Project)	South Fork Eel River	Supplementation	1983 to present	Supplementation program that uses local broodstock to boost populations in Hollow Tree Creek, tributary to the South Fork Eel River. Development of hatchery genetic management plan ongoing.
Coho salmon				
Don Clausen Warm Springs (CDFG)	Russian River	Rescue/captive broodstock and restoration	1979 to present; captive broodstock since 2001	Historically a production program that used out-of-basin and out-of -ESU (primarily Noyo River) fish for broodstock. Captive broodstock program was initiated in 2001; juveniles are collected from tributaries (Green Valley Creek) are reared to the adult stage at the hatchery and then spawned. Juveniles are subsequently released into Russian River tributaries to re-establish depleted or extirpated subpopulations.
Big Creek (Monterey Bay Salmon and Trout Project)	Scott Creek	Rescue/captive broodstock, restoration, and supplementation	1982 to present; captive broodstock since 2001	Historically a supplementation program. Currently, a combined supplementation/captive broodstock/ restoration program. Broodstock are collected from Scott Creek; broodstock collection is prioritized so that only wild fish are taken in strong year classes, returning hatchery fish are used if wild fish are unavailable, and captive broodstock are used as last resort. Progeny are released into Scott Creek for supplementation, as well as in other watersheds to re-establish depleted or extirpated populations.
Steelhead				
Mad River winter steelhead (Friends of Mad River/CDFG)	Mad River	Production	1971 to present	Historically operated as a production program to support fisheries that was established with out-of-basin (Eel River) broodstock. Currently operating as a cooperative hatchery with a goal of releasing 150,000 yearlings annually. Development of hatchery genetic management plan ongoing.
Warm Springs/ Coyote Valley winter steelhead (CDFG)	Russian River	Production	1982 to present	Large-scale production program with goal of releasing 300,000 yearlings annually from Warm Springs and 200,000 yearlings from Coyote Valley. Some history of out-of-basin transfers (Eel and Mad River fish) pre-dating hatchery construction and continuing to the early 1990s (Busby et al. 1996). Development of a hatchery genetic management plan ongoing.
Big Creek winter steelhead (Monterey Bay Salmon and Trout Project)	Scott Creek/ San Lorenzo River	Supplementation	1982 to present	Supplementation program that uses local broodstock to boost populations in Scott Creek and the San Lorenzo River. Historically involved outbasin planting, but in recent years Scott Creek and San Lorenzo River fish have been planted only in their stream of origin.

Table 4. Estimation methods and data requirements for population viability metrics. Note that all references to population abundance refer to naturally produced adults (i.e., exclusive of hatchery returns).

Population Characteristic	Metric	Estimator	Data Needs
Effective population size per generation *-or-* Total population size per generation	$\overline{N}_e$ $\overline{N}_{g(harm)}$	Variable: several direct and indirect methods for estimating N_e (see text). Harmonic mean of spawner abundance per generation: $\overline{N}_{g(harm)} = \frac{1}{\frac{1}{n} * \sum_{t=1}^{n} \frac{1}{N_{g(t)}}}$ where n is the number of years, where $N_{g(t)}$ is the running sum of adult abundance over period equal to the population's mean generation time (rounded to the nearest whole year) at time t*	Variable Time series of adult spawner abundance, N_a, for a minimum of 4 generations; demonstration that N_g remains above threshold during periods of low marine survival
Population decline Critical run size	$\overline{N}_{a(geom)}$	Geometric mean annual adult run size: $\overline{N}_{a(geom)} = \left(\prod_{i=1}^{n} N_{a(i)} \right)^{1/n}$	Time series of adult spawner abundance, N_a, for a minimum of 4 generations; demonstration that N_a remains above threshold during periods of low marine survival
Population trend	T	Slope of natural log of the g-year running sum of abundance v. time: $\hat{T}$ = slope ln(N_a+1) v. time where N_a is as defined above	Time series of adult spawner abundance, N_a, for 2-4 generations; demonstration that increasing trend is not result of short-term increases in marine survival
Catastrophic decline	C	Maximum 1-generation decline (proportion) in abundance: $\hat{C} = \text{maximum} \left(1 - \frac{N_{g(t)}}{N_{g(t-2h)}} \right)$ where $N_{g(t)}$ is as defined above, and h is the mean generation time (rounded to the nearest whole year)	Time series of adult spawner abundance, N_a; minimum of 3 generations to estimate short-term catastrophic risk; for longer time series, need analysis of trends following catastrophic decline and information on marine survival
Population density Depensation	 $\overline{D}_{dep}$	Mean spawner density expressed as spawners per IP kilometer (see text). Arithmetic mean of spawner density for lowest h consecutive years within the last 4 generations where h is mean generation time. $\hat{D}_{dep} = \left(\min \left[\frac{N_{g(t)}}{h} \right] \right) \Big/ IPkm$	Time series of adult spawner abundance, N_a, or mean spawner density from randomized survey locations; 4 generations

Table 4. (continued)

Population density Spatial structure and diversity	$\overline{D}_{ssd}$	Arithmetic mean of spawner density for past 4 generations $\hat{D}_{ssd} = \frac{1}{4h}\sum_{t=1}^{4h}\frac{N_a}{IPkm}$ where *IPkm* is the sum of available stream kilometers of habitat multiplied by their *IP* value, and *h* is mean generation time.	Time series of either adult spawner abundance, N_a, or mean spawner density from randomized survey locations; minimum of 4 generations. *IPkm* estimates for each population.
Hatchery influence	No specific metrics of estimators proposed. See text for guidance on potentially appropriate analyses.		

* In the absence of population-specific information, mean generation time is assumed to be 3 yrs for coho salmon, and 4 yrs for steelhead and Chinook salmon, which constitute the most common ages at spawning for these species within the domain. For more southerly winter steelhead populations, 3 yr-olds may constitute the majority of adult spawners (Busby et al. 1996).

Critical Considerations for Implementation

The TRT cautions that the generalized criteria proposed here are subject to substantial uncertainty arising from many different sources. For example, there is debate in the scientific literature regarding the appropriateness of the effective population size criteria of $N_e > 500$ for low risk, with some authors suggesting values as much as an order of magnitude higher. Likewise, various authors have suggested depensation thresholds ranging anywhere from 1 to 5 spawners/km. Perhaps even greater uncertainty surrounds the low-risk density criteria established for the purpose of maintaining spatial structure and diversity. In this case, although we believe the density criterion serves as a useful proxy for addressing spatial structure and diversity, quantitatively relating these parameters to extinction risk remains a challenge. Adding to this uncertainty is the fact that populations may fundamentally differ in their productive potential; hence, populations of comparable size may have different extinction risks. It is entirely conceivable that some of the criteria may ultimately turn out to be overly conservative in some cases and not precautionary enough in others.

Because of these uncertainties, we strongly caution against treating the recommended thresholds as "absolutes" or "knife-edge" decision points. More accurately, the criteria represent a set of viability indicators, which, if all low-risk thresholds were met, would suggest that a population has a relatively high likelihood of persisting into the future. Obviously, we are most certain about the status of populations that are far above or below the low- and high-risk thresholds, respectively. Likewise, we have greater certainty about the status of populations that lie close to identified thresholds for one metric, than we do for populations that are marginal for multiple metrics. Ultimately, however, decreasing uncertainty about the viability of populations will require a better understanding of the dynamics of individual populations, which can only come about with increased attention to research and monitoring

within the recovery domain. In the interim, we believe that, collectively, the criteria provide a reasonably precautionary approach to assessing viability.

We also note that there will likely be situations where implementation of the criteria is confounded by special circumstances. The general framework we have adopted assumes that the historical (pre-EuroAmerican settlement) population abundance, distribution, and diversity represent reference conditions under which populations had a high probability of persisting over long periods of time. With respect to diversity, we foresee situations where assessing genetic risk will require considerations outside the scope of the proposed viability criteria. One such case is where a population has undergone a severe population bottleneck but has since recovered to levels that, from a demographic standpoint, suggest low risk. Low genetic diversity resulting from the bottleneck would indicate that the population remains at elevated risk of extinction. However, managers will need to assess at what point the risk no longer appears significant. An example of such a case is the northern elephant seal, which was hunted to near extinction in the 19th century, but has since rebounded to population sizes of about 175,000 individuals (Weber et al. 2000). The population displays extremely low genetic variation, but apparently with minimal consequences for fitness. It remains unclear whether such a population may be prone to disease outbreaks or substantial changes in environmental conditions. Similar questions will need to be addressed in cases where populations that have been extirpated or reduced to low levels and subsequently restored through hatchery activities. Clearly, such cases will need a more rigorous assessment process than that proposed in our relatively simple approach.

While we acknowledge that there are uncertainties around the proposed population viability criteria, we do not believe these uncertainties should seriously impede recovery planning. The proposed population viability criteria represent our best judgment given the available scientific information, and we fully acknowledge that these should be considered preliminary and subject to change if credible scientific evidence suggests that the criteria are inappropriate, either as general criteria or on a case-by-case basis as population-specific information becomes available. The simple reality is that the vast majority of independent populations of all listed species within the NCCC Recovery Domain are far from reaching the proposed targets, and resolving whether the ultimate recovery target should be 2,000 or 3,000 fish does little to advance recovery planning. Regardless of the specific targets, the critical actions needed for recovery will, in the majority of cases, be the same irrespective of the viability target. Should we ever get to the point where (a) we have sufficient data to estimated population abundances with reasonable precision, and (b) we begin to approach the proposed viability targets, the questions about the uncertainties can and undoubtedly will be reassessed.

3 ESU Viability Criteria[17]

3.1 Characteristics of Viable ESUs

At the ESU level, viability criteria focus primarily on maintaining the ESU as an integrated, functioning biological unit by seeking to buffer the ESU against catastrophic loss of populations by ensuring redundancy, provide sufficient connectivity among populations to maintain long-term demographic and evolutionary processes, and ensure sufficient genetic and phenotypic diversity to maintain the ESU's evolutionary potential in the face of changing environmental conditions. Because we are most certain that an ESU would have persisted more or less indefinitely under conditions that existed prior to the impacts stemming from European-American settlement of the West Coast, the historical population structure of an ESU provides a template against which proposed ESU viability criteria can be evaluated. Although ESU viability almost certainly declines with increasing departure from historical ESU structure, the precise nature of this relation is unknown. To accommodate this uncertainty in a precautionary manner, we therefore suggest that the degree of proof required to demonstrate that a proposed ESU configuration is consistent with ESU viability should increase with increasing departure from historical ESU structure. Bjorkstedt et al. (2005) identified historical population structure that explicitly recognizes variation in the functional roles that populations filled within the historical ESU (i.e., functionally independent, potentially independent, and dependent populations) and, in anticipation of the present report, proposed a general structure for ESU viability criteria that accommodates this variation. We expand upon their proposal below.

The arrangement and status of populations within an ESU must balance between populations sharing common catastrophic risks and maintaining sufficient connectivity via dispersal among populations. Thus, viable populations need to be distributed across the landscape, yet not to be so distant from one another that dispersal is ineffective in maintaining connectivity across an ESU. Moreover, in order to maintain or restore connectivity patterns similar to those that historically underlay ESU structure, some populations must be sufficiently large to produce dispersers (strays) in sufficient numbers (1) to support adequate exchange among populations and subsidies to dependent populations; (2) to increase overall abundance in the ESU; and (3) to provide additional capacity to buffer the ESU against catastrophic disturbance. Based on their historical roles in the ESU, functionally independent populations (FIPs) and potentially independent populations (PIPs) are essential to ensuring connectivity. However, dependent populations (DPs) and the smaller watersheds they occupy also contribute substantially to ESU connectivity and therefore provide an essential contribution to ESU viability. Likewise, dependent

[17] Again, we remind the reader that we use the term ESU to mean both salmon ESUs and steelhead DPSs.

populations may provide important temporary refugia and potential sources of colonizers or broodstock for restoration of nearby FIPs and PIPs that have been extirpated (e.g., Scott and Waddell creeks are extant dependent populations in the Santa Cruz Mountains diversity stratum of the Central California Coast Coho Salmon ESU).

ESU structure should maintain representative diversity within the ESU and thus maintain the evolutionary potential of the ESU. To satisfy this requirement, we propose that a viable ESU include representation across diversity strata, as defined in Bjorkstedt et al. (2005) and revised in this report (see Appendix A). These diversity strata are intended primarily to reflect diversity arising from variation in environmental conditions in freshwater habitats, a major component of the selective regime affecting salmon and steelhead. Because genetic and geographic distances appear to be strongly correlated for anadromous salmonids within coastal regions of California (Bjorkstedt et al. 2005; Bucklin et al. 2007; Garza et al., in review), we expect that the occurrence of viable populations in all diversity strata will result in a spatial arrangement that contributes to maintenance of genetic diversity at the ESU scale.

3.2 ESU-level Criteria

In the following sections, we propose ESU viability criteria intended to ensure representation of the diversity within an ESU across much of its historical range, to buffer an ESU against potential catastrophic risks, and to provide sufficient connectivity among populations to maintain long-term demographic and genetic processes. We specify these criteria not in terms of specific sets of populations but rather as a set of conditions to be satisfied by a configuration of populations. In some cases, attainment of these conditions will require that certain populations be included in any specific scenario of ESU viability. More often, however, there will exist several plausible scenarios of population viability that could satisfy ESU-level criteria.

As with the population-level criteria, the proposed set of ESU-level criteria represent conditions for which we believe an ESU would have a high likelihood of persisting over long time frames (hundreds of years). The criteria are based on general principles of conservation biology and are intended to serve as precautionary guidelines that incorporate uncertainty about the rates at which populations historically interacted, both within and among diversity strata, as well as across ESU boundaries. Consequently, we note that there may be specific population and diversity strata configurations that could lead to ESU viability without strictly meeting all of the proposed criteria for every diversity stratum. For example, the geography of the California coastline makes certain diversity strata more important than others for

fostering within-ESU connectivity or providing representation of a significant portion of the ESUs historical range or evolutionary potential. We emphasize, however, that in evaluating such alternatives, demonstration that the primary goals of representation, redundancy, and connectivity are not compromised would be essential, and that adopting such configurations without further information on larger-scale processes necessarily entails accepting greater risk of extinction for the ESU.

Representation Criteria

1. a. All identified diversity strata that include historical FIPs or PIPs within an ESU or DPS should be represented by viable populations for the ESU or DPS to be considered viable.

-AND-

b. Within each diversity stratum, all extant phenotypic diversity (i.e., major life-history types) should be represented by viable populations.

Representation of all diversity strata achieves the primary goal of maintaining a substantial degree of the ESU's historical diversity (i.e., genetic diversity, exposure and responses, including presumed adaptation, to diverse environmental conditions). Representation of all diversity strata, by virtue of the geographical structure of diversity strata, also contributes to ensuring that the ESU persists throughout a significant portion of its historical range and that connectivity is maintained across this distribution. The second element of the representation criteria (1.b) specifically addresses the persistence of major life-history types, specifically summer steelhead, as an important component of ESU viability.

In the NCCC Recovery Domain, evaluation of ESU viability must consider an additional complexity. Coho salmon and Chinook salmon reach their southernmost (coastal) limits within the NCCC Domain. Likewise, in two species the expression of major life-history types, spring-run Chinook and summer steelhead, also reach their southernmost extent within coastal basins[18]. Species ranges and life-history distribution patterns represent ESU edges in a geographic and evolutionary sense, respectively, which raises the issue of how much an ESU can contract and remain viable.

In two cases, the TRT expressed high uncertainty regarding whether populations were ever historically persistent in areas that lie near the edge of the species range: coho salmon in watersheds tributary to the

[18] Interior populations of spring Chinook salmon occur to the south in the Sacramento River basin. Likewise, summer steelhead may also have inhabited Central Valley streams draining the west slope of the Sierra Nevada at one time (McEwan 2001).

San Francisco Bay Estuary[19] (with the possible exception of a few watersheds that enter the Bay relatively close to the Golden Gate and that drain the eastern slopes of the coastal mountains) and Chinook salmon in coastal basins from the Navarro River to the Gualala River[20] (Bjorkstedt et al. 2005). In both cases, analysis of long-term average environmental characteristics of these areas suggests that environmental conditions were substantially less favorable for these species and were possibly favorable only on an inconsistent basis. Requiring viable populations where none may have existed historically as a prerequisite for ESU viability is obviously problematic, and it is therefore possible that a viable ESU might not include full representation of populations in these 'edge' regions. Nevertheless, persistent occurrence or frequent observation of the species in these areas would be strong evidence that nearby strata were producing dispersers and that habitat quality within these source watersheds was improving, which would also bode well for other species (e.g., steelhead).

In the case of life-history types that have experienced tremendous reduction in abundance (e.g., summer steelhead in the NC-steelhead ESU) or extirpation (e.g., spring Chinook in the CC-Chinook ESU), it is also possible that such losses do not necessarily indicate substantial risk to ESU viability in demographic terms, and that a viable ESU lacking this diversity might be possible. However, these populations represent unique components of ESU diversity and the evolutionary legacy of the ESU, and it is difficult to justify ignoring this diversity in ESU viability criteria focused on diversity, particularly if recovery planning follows the precautionary approach of requiring increasingly stronger proof of viability to counter increasing departure from the template of historical ESU structure (Lesica and Allendorf 1995). It appears that, in coastal ESUs, spring-run Chinook salmon arose from fall-run Chinook salmon in the same basin (Waples et al. 2004). Loss of these populations therefore may not be irrevocable if the genetic variability that underlies their origin has not been lost in extant fall-run populations. Likewise, coastal summer steelhead appear to be derived from local winter steelhead populations, which might retain a genetic legacy that will support re-expression of summer-run populations. In both cases, however, demonstration that this potential has not been lost would require restoration of environmental conditions (i.e., coldwater refugia that allow adults to oversummer) that allow expression of these life-history types and an unknown period of time for populations to express these phenotypes. It is worth noting that Chinook salmon from a common source (Battle Creek, CA) introduced into rivers of New Zealand during the early 1900s currently exhibit a broad range of phenotypes, including differences in the period of

[19] Note that the uncertainty is not about whether coho salmon occurred in the San Francisco Bay Area, which is well documented (see Leidy et al. 2005a), but rather whether any populations were sufficiently large to function independently.

[20] In contrast to the coastal basins of moderate size, the Russian River is likely to have provided adequate access and spawning habitat for fall-run Chinook salmon on a consistent basis. Thus, the TRT concluded, with little uncertainty, that the population of fall-run Chinook salmon in the Russian River was a functionally independent population under historical conditions (Bjorkstedt, et al. 2005).

freshwater residency and timing of adult migration (Quinn and Unwin 1993; Quinn et al. 2001), suggesting that re-expression of life-history variation over periods of a few tens of generations may be possible. However, whether re-expression of clearly defined spring Chinook runs in the NCCC Recovery Domain is possible remains highly uncertain.

Efforts to set the stage for recovery of locally extirpated life-history types are independently justified by a slight extension of the 'historical template' argument to consider the role of these life- history types as sensitive indicators of habitat conditions. Because of their need for low summer water temperatures (for adult holding), spring-run Chinook salmon and summer steelhead are likely to be substantially more sensitive to factors that affect freshwater habitat quality than are fall-run and winter populations. Fall Chinook salmon and winter steelhead spend less time as adults in freshwater, do so under relatively benign seasonal conditions, and, in the case of fall-run Chinook salmon, usually (though not always) leave freshwater as juveniles before more stressful conditions develop during the summer. Restoration of habitat conditions that will presumably allow re-emergence of the more sensitive life-history types (even in the absence of such re-emergence) or recovery of those populations that remain extant is almost certain to benefit populations of fall-run Chinook or winter steelhead in the same watershed, and thus to provide additional assurances that these populations are, in fact, viable and contributing as expected to ESU viability. Such habitat restoration will increase the potential range of life-history variation (e.g., age at ocean-entry) that can complete the life cycle in such populations and thus increase the ability of such populations to persist in the face of a broader range of environmental perturbations. Thus, although the representation criteria do not require re-expression of diversity that has been lost due to extirpation, we encourage recovery planners to pursue actions that would benefit these more sensitive life-history types.

Redundancy and Connectivity Criteria

Three additional and interrelated criteria for ESU viability are proposed for guarding against catastrophic risk (redundancy) and ensuring sufficient connectivity across and ESU. For each diversity stratum:

2. a. At least fifty percent of historically independent populations (FIPs or PIPs) in each diversity stratum must be demonstrated to be at low risk of extinction according to the population viability criteria developed in this report. For strata with three or fewer independent populations, at least two populations must be viable.

-AND-

b. Within each diversity stratum, the total aggregate abundance of independent populations selected to satisfy this criterion must meet or exceed 50% of the aggregate viable population abundance (i.e., meeting density-based criteria for low risk) for all FIPs and PIPs.

In developing strategies to satisfy this requirement, recovery planners should seek ESU configurations that emphasize historical populations that, by virtue of their size and location, formed the foundation of the ESU. Ideally, this will mean that the first criterion is satisfied directly, thereby satisfying the second criterion as well. In some cases, however, it may prove infeasible to implement a strategy that will include restoration of the larger FIPs or PIPs in an ESU to a state relative to their historical status that will consequently lead to sufficient abundance within the stratum. An example might be if a substantial proportion of historical habitat was either no longer accessible due to a dam or so degraded as to have a very low likelihood of being restored. In such cases, recovery planners may need to identify stratum-scale recovery strategies that include (1) restoring some (presumably historically large) FIPs so that they are demonstrably viable but occupy only a remnant of the historical population's range, and so cannot be considered as being entirely representative of the historical population, and (2) restoring additional (presumably smaller) FIPs, or PIPs, to a sufficient degree for stratum abundance to satisfy the second part of this criterion.

Note that any FIP or PIP contributing to the aggregate stratum abundance must be a viable population[21], and must (1) have abundance above the minimum viable level for a small basin (e.g., $N_a > 40$ fish x minimum IP requirement = 1,280 for coho, 800 for Chinook, 640 for steelhead) with the distribution of fish such that the density criterion is satisfied within the remaining useable habitat[22], and (2) meet minimum thresholds for low genetic risk ($N_g > 2500$).

3. Remaining populations, including historical DPs and any historical FIPs and PIPs that are not expected to attain a viable status, must exhibit occupancy patterns consistent with those expected under sufficient immigration subsidy arising from the 'core' independent populations selected to satisfy the preceding criterion.

---

[21] Dependent populations, as well as independent populations that fail to meet minimum standards for viability, by definition are not expected to persist over long time frames in the absence of subsidies from other neighboring populations. Consequently, only populations that are expected to persist and could do so in isolation are counted toward the aggregate population criterion.

[22] In the case of populations affected by impassible dams or other human-caused barriers to fish passage, the remaining useable habitat will consist of habitat downstream of the obstruction. In areas still accessible to anadromous fish, but affected by severe and irreversible habitat modification, recovery planners will need to explicitly define those portions of a watershed expected to contribute to a viable population.

Within this set of populations, we recommend that recovery planners place a high priority on populations that are remnants of historical FIPs and PIPs, and, that, at a minimum, most historically independent populations should be at no greater than moderate risk of extinction when evaluated as independent populations. Although such populations no longer fully serve their historical role within the ESU, remaining elements of these populations can contribute substantially to connectivity and, in general, are more likely than dependent populations to represent major parts of the ESUs evolutionary legacy. Additionally, planners should place high priority on maintaining dependent populations in situations where associated historical FIPs and PIPs are at high risk of extinction or have been extirpated. In these situations, dependent populations may be vital as sources of colonizers and genetic diversity to support restoration of adjacent FIPs and PIPs, and afterwards to buffer these larger populations against future disturbances. Indeed, during the recovery process, dependent populations may act (temporarily) as source populations for nearby FIPs and PIPs that have been reduced to sink status. Likewise, dependent populations can be expected to contribute to maintaining genetic diversity within a stratum and providing a source of colonizers that can reduce both genetic and demographic risks to adjacent FIPs and PIPs.

4. The distribution of extant populations, regardless of historical status, must maintain connectivity within the diversity stratum, as well as connectivity to neighboring diversity strata.

To ensure this, it might prove necessary to identify key watersheds that fill what would otherwise be substantial spatial gaps in the diversity stratum. Such watersheds might harbor populations considered to have been historically dependent on immigration from other populations. Ensuring that such populations persist requires ensuring that their source populations are also at a sufficient status to maintain connectivity. Currently, data on both the distances that Pacific salmonids within California's coastal region stray from their natal streams and the rates at which they do so is insufficient to provide concrete guidance on how close adjacent populations should be to maintain connectivity. However, a limited number of studies of straying by Chinook salmon (Hard and Heard 1999), pink salmon (Wertheimer et al. 2000), chum salmon (Tallman and Healey 1994), and Atlantic salmon (Jonsson et al. 2003) in other regions suggest that the majority of salmon that stray enter streams within a few tens of kilometers from their natal stream (or stream of release). Assuming that salmon and steelhead populations in coastal California exhibit similar tendencies, unoccupied gaps along the coastline of more than 20–30 km may be sufficient to disrupt normal patterns of dispersal and connectivity.

3.3 Example Scenarios of Application of ESU-Viability Criteria

In this section, we present a series of hypothetical scenarios to illustrate how ESU viability criteria for individual diversity strata (DS) might be applied to evaluate DS configurations proposed as the goal for recovery efforts. We propose a hypothetical diversity stratum that historically comprised three FIPs, three PIPS, and nine dependent populations (Figure 6), and then identify various scenarios of distribution and abundance to evaluate whether each would be considered viable according to the criteria proposed in this document (Table 5). The set of scenarios identified below is hardly exhaustive and serves simply to highlight a range of possible proposals and where such proposals might be expected to succeed or fail in establishing a DS that contributes to a viable ESU. Specifics regarding the cause of populations' status are left intentionally vague. Proposed reduction in habitat capacity from current measurements may arise from planned loss of habitat, or perhaps more likely, will stem from redefinition of the extent of occupied or habitable habitat to allow population viability criteria to be based on densities in occupied areas.

Current Conditions

In its current state (column labeled "Actual N_a in Table 5), the DS does not contribute to ESU viability. All historically independent populations fail to satisfy requirements for population viability, some dependent populations are no longer extant, and those dependent populations that remain are at low density. Connectivity is not necessarily eroded as a consequence of disruption to the spatial arrangement of populations in the DS. However, substantial declines in abundance are likely to underlie reductions in the number of dispersers, especially emigrants from historically independent populations, and therefore to compromise connectivity among populations. The spatial arrangement of populations continues to maintain a degree of independence among populations with respect to catastrophic disturbance and is likely to maintain a substantial portion of historical diversity associated with environmental variation.

Scenario I

In this scenario, recovery actions are directed at increasing the quality of available habitat in historically independent populations and thus boosting abundance, but there is no effort to restore access to areas that have been effectively lost to the DS, or to improve conditions in watersheds occupied by historically dependent populations. Three historically independent populations are recovered to viability (two historically FIP and one historically PIP), but these populations do not include sufficient abundance to satisfy overall DS abundance requirements. Connectivity is likely to improve, as most populations are included in the configuration, and abundance in the larger source populations is increased.

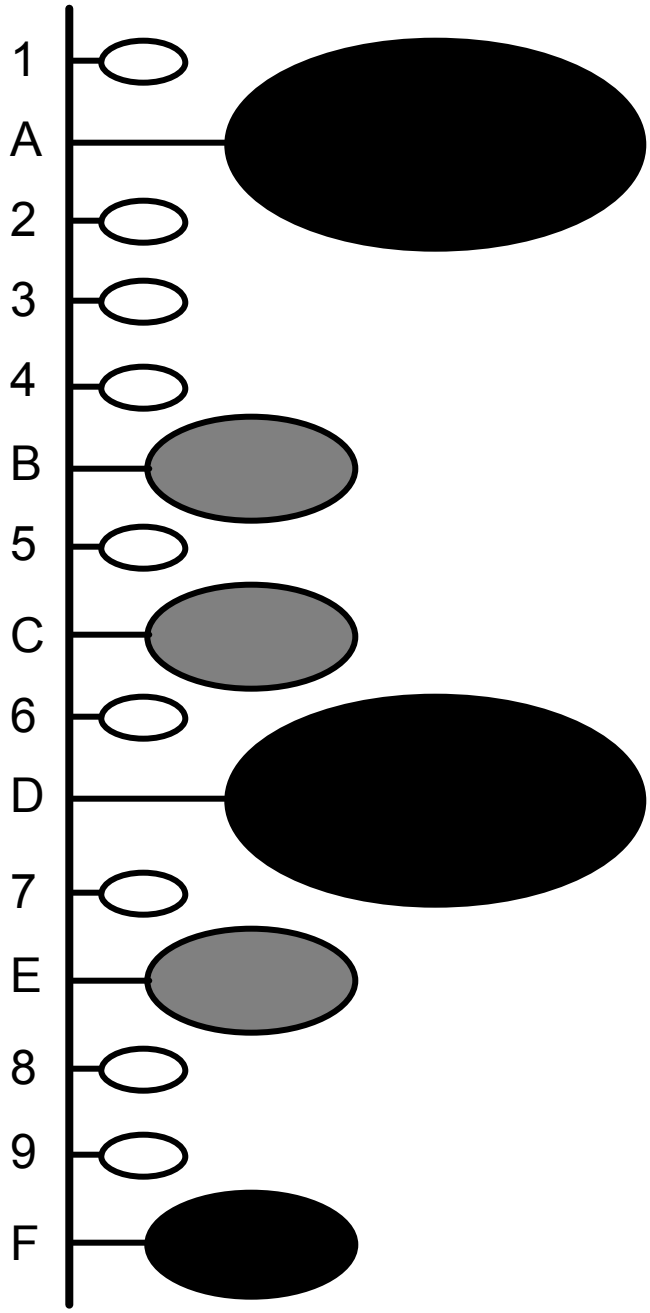

Figure 6. Historical population structure of a hypothetical diversity stratum within an ESU. Oval size is crudely proportional to historical population size. Black ovals are historical functionally independent populations. Grey ovals are historical potentially independent populations. White ovals are dependent populations. Population IDs correspond to those in Table 5.

Table 5. Historical structure, current conditions, and potential recovery planning scenarios for a hypothetical diversity stratum in a listed ESU (illustrated in Figure 6). N_a = average annual number of spawners. Under Scenarios, 'Pot' refers to target potential N_a based on accessible habitat, 'Real' refers to realized N_a. Scenarios are described in greater detail and evaluated in text. Minimum N_a, which corresponds to a minimum extent of habitat and associated density criterion, is set at 1,200.

Population		Potential N_a		Actual N_a	Scenario I		Scenario II		Scenario III		Scenario IV		Scenario V		Scenario VI		Scenario VII	
		Historic	Curr		Pot.	Real.	Pot.	Real.	Pot.	Real.	Pot.	Real.	Pot.	Real.	Pot.	Real.	Pot.	Real.
FIPs	A	8,500	2,500	500	2,500	2,500	2,500	2,500	4,000	4,000	6,000	6,000	5,000	5,000	1,000	1,000	1,500	1,500
	D	6,000	3,000	1,000	3,000	3,000	3,000	3,000	4,000	4,000	5,000	5,000	4,000	4,000	1,000	1,000	3,000	3,000
	F	2,000	2,000	200	500	500	1,200	1,200	1,100	1,100	2,000	2,000	2,000	2,000	500	500	1,500	1,500
PIPs	B	2,200	1,500	300	1,500	1,500	1,500	1,500	1,500	1,500	0	0	1,000	1,000	2,200	2,200	2,200	2,200
	C	1,800	1,000	700	1,000	1,000	1,200	1,200	1,200	1,200	0	0	500	500	1,800	1,800	1,800	1,800
	E	1,500	500	500	500	500	1,200	1,200	1,200	1,200	0	0	500	500	1,500	1,500	1,500	1,500
DPs	1	200	50	50	50	50	50	50	50	50	0	0	0	0	50	50	50	50
	2	150	100	0	100	0	100	0	100	0	0	0	0	0	100	100	100	0
	3	300	100	100	100	100	100	0	100	100	0	0	100	100	100	100	100	100
	4	100	50	50	50	50	50	0	50	50	0	0	0	0	50	50	50	50
	5	200	100	0	100	0	100	0	100	0	0	0	0	0	100	100	100	0
	6	300	50	50	50	50	50	50	50	50	0	0	0	0	50	50	50	50
	7	200	100	0	100	0	100	0	100	0	0	0	0	0	100	100	100	0
	8	400	150	0	150	0	150	0	150	0	0	0	150	150	150	150	150	0
	9	150	100	100	100	100	100	100	100	100	0	0	0	0	100	100	100	100
Total DS N_a		24,000	11,300	3,550		9,350		10,800		13,350		13,000		13,250		8,800		11,850
% Hist. N_a			47	15		39		45		56		54		55		37		49
N_a in IPs		22,000		0		7,000		10,600		11,900		13,000		11,000		5,500		11,500
% Hist. N_a in IPs				0		32		48		54		59		50		25		52
Viable FIPs & PIPs				0		3		6		5		3		3		3		6
% Hist. FIPs & PIPs				0		50		100		83		50		50		50		100

Scenario II

In this scenario, recovery actions are directed at restoring all historically independent populations to viable status but increasing access to habitat only as necessary to meet the minimum abundance requirement for viability. Watersheds that harbor dependent populations are not restored, and some (DPs 2 and 3) decline further. The three viable historically independent populations recovered in Scenario I are now joined by three additional viable populations that satisfy the minimum requirements for viability, yet this configuration still does not satisfy the overall DS abundance criterion, since its historically large populations are only partially recovered. Connectivity is likely to be locally enhanced by increased abundance in source populations, but the lack of dependent populations 2, 3, and 4 leaves a substantial spatial gap between populations A and B (Figure 6).

Scenario III

In this scenario, recovery actions are directed at restoring all but one of the historically independent populations to viable status, with additional effort to increase habitat access (and therefore abundance) in historical FIPs. Watersheds that harbor dependent populations are not restored, nor are they allowed to degrade further. This configuration satisfies redundancy, and the viable populations include a satisfactory proportion of the historical potential N_a of the DS. Connectivity is good due to the occupancy of all populations. Connectivity with the rest of the ESU to the south of this DS must be evaluated in light of the projected non-viable status of the southernmost historically independent population (population F).

Scenario IV

In this scenario, recovery actions are directed solely at restoring the historically large populations in the DS, and as a tradeoff, populations elsewhere are effectively allowed to go extinct (or to decline to negligible abundance). Although the number of viable populations and the abundance of fish in these populations satisfy the relevant criteria for the DS to contribute to ESU viability, the loss of connectivity (i.e., substantial gaps between the three viable populations; Figure 6) and diversity within the DS precludes concluding that this configuration allows the DS to contribute to ESU viability.

Scenario V

In this scenario, recovery actions are directed primarily at restoring historical FIPs, but some effort is also directed at maintaining a selected set of populations as non-viable dependent populations, including populations in watersheds historically occupied by PIPs. This configuration satisfies the criteria for number of viable populations and proportion of fish in historically independent populations. The configuration also reduces risk to the DS by distributing populations across the landscape, and

presumably increasing connectivity within the ESU. Diversity may also be increased, in terms of the habitats occupied, but the degree to which diversity is preserved in the dependent populations (including the non-viable PIPs) may be limited.

Scenario VI

In this scenario, recovery actions are focused on maintaining the status quo in historical FIPs, while restoring historical PIPs to something approaching their original status. In addition, recovery focuses on maintaining occupancy of dependent populations throughout the DS. This scenario satisfies criteria for number of viable populations and connectivity, but it fails to include a sufficient abundance of fish in viable populations. Diversity might also be compromised, depending on the character of the remnants of the historical FIPs.

Scenario VII

In this scenario, viable populations are restored in all historically independent populations, although the viable populations in watersheds historically occupied by FIPs are now spatially restricted viable remnants of the historical populations. This scenario satisfies criteria for number of populations, abundance within viable populations, and connectivity. Again, diversity issues need to be considered in light of the fact that historical FIPs are now represented as viable remnant populations, and diversity associated with lost portions of their watersheds might not be represented elsewhere in the DS.

3.4 Other Considerations

The proposed criteria for DS to contribute ESU viability represent an approach that, while precautionary, is intended to correspond to what the TRT believes is a maximum acceptable level of risk for the ESU to be susceptible to future decline, disintegration, and extinction, and as such represent the minimum conditions that must be achieved in each DS for an ESU to be considered viable. Achieving these minimum conditions is not sufficient for long-term viability—these conditions must be maintained. As a consequence, recovery actions that lead to ESU configurations that exceed ESU viability criteria, even slightly, are likely to decrease the risk facing the ESU and thus the risk that future recovery crises will arise.

Although the scenarios discussed above are measured against these minimal benchmarks, comparisons among some of the scenarios illustrate how going beyond minimal viability requirements can provide additional buffering against future events. For example, the differences between Scenario IV and

Scenario V involves a trade-off between concentrating efforts (and fish) in the three largest populations (Scenario IV) and distributing fish among dependent populations while retaining a focus on historical FIPs (Scenario V). The latter scenario is likely to reduce risk by increasing the resiliency of the DS as a whole through increased connectivity and thus the potential for the other populations to buffer individual populations that experience disturbance or a temporary decline. In general, increasing the number of extant populations will contribute to viability, even when those populations would not be considered viable independently.

One caution that must also be kept in mind is that viable ESUs and their component DSs cannot be considered as static entities. Relative abundance in populations within an ESU or DS can fluctuate substantially in response to natural environmental variation, and populations that were once numerically dominant can decline and be replaced by others as the most productive populations (see e.g., Hilborn et al. 2003). A prudent recovery strategy will accommodate this potential by creating conditions that allow populations not included in configurations designed to meet the minimum ESU/DS criteria to recover as a buffer against loss or decline of populations that are the focus of intense recovery efforts. For this reason, a recovery plan that begins with Scenario II, III or V as an initial goal (and thus avoids a trade-off such as illustrated in Scenario IV) is preferable, as it allows for the development of an ESU with greater flexibility to respond to disturbance of an extant population and does not shut down options for future restoration to further increase ESU resiliency.

Finally, we note that the proposed ESU-level criteria are based on certain assumptions about historical population structure, which in turn were based on assumptions about both the minimum habitat needed to support a viable population in isolation and the level of interaction among populations. The TRT acknowledges the possibility of more complex population structures. For example, although we defined populations occupying smaller watersheds (i.e., below minimum IP thresholds) to be "dependent", it is possible that geographically proximate dependent populations may interact to a degree sufficient to collectively form a larger unit with a likelihood of persistence comparable to a viable independent population. Should such population structures be demonstrated to exist, it is conceivable that rules regarding stratum viability could be modified accordingly (e.g., a viable group of "mutually dependent" populations might be considered comparable to a viable independent population). We draw attention to this scenario to alert recovery planners to the need to consider such possibilities when developing recovery strategies. Our concern is that although historically independent populations should almost certainly form the core of any recovery strategy, there are specific instances where it may be more prudent to focus initial restoration and recovery efforts on extant dependent populations than on

independent populations that have been extirpated or that inhabit watersheds that are so degraded as to have a low probability of supporting persistent populations for the foreseeable future.

At the present time, data are not available to identify specific instances of where sets of mutually dependent populations might function as plausible recovery units. Support of such a delineation would require substantial information on all populations involved. First, there would need to be direct estimates of straying among putative constituent dependent populations to demonstrate that exchange of individuals among these populations is sufficiently high to warrant consideration of the group as a single unit. Second, a determination would have to be made about the amount of total habitat that would be needed to support an aggregate group of dependent populations. The minimum IP thresholds to support viable coho salmon, Chinook salmon, and steelhead populations are estimated to be approximately 32 *IPkm*, 20 *IPkm*, and 16 *IPkm*, respectively. However, the amount of habitat needed to support a network of dependent populations depends on a number of factors, including the rate of exchange of individuals among populations, the variability in population abundance, and the degree of correlation in the dynamics of contributing populations, which is a function of heterogeneity of habitats and temporal synchrony in environmental conditions. Consequently, the total aggregate habitat needed to support a viable unit might be substantially different (either higher or lower) than the identified *IPkm* thresholds and would not likely simply be an additive effect. Consequently, demonstrating that a group of populations functions as an independent unit with a specific extinction risk is not a simple undertaking.

4 Assessment of Current Viability of Salmon and Steelhead Populations within the NCCC Recovery Domain

The criteria presented in the preceding two chapters are intended to provide a framework for planners both to set general biologically based targets for recovery and to guide future evaluations of the status of ESA-listed salmonids within the NCCC Recovery domain. In this chapter, we apply the population-level and ESU-level viability criteria developed in Chapters 2 and 3 to salmon and steelhead within ESUs of the North-Central California Coast Recovery Domain to assess current viability. Theoretically, application of the criteria should occur in two steps. First, because the spawner density criteria for each population depend on specific watershed attributes (i.e., historical intrinsic habitat potential, expressed as *IPkm*), specific criterion values are estimated for each population. Determination of appropriate density criteria is confounded by the fact that, in some instances, habitat that was historically accessible to anadromous salmonids now lies behind impassible dams or other barriers. In some instances, remaining habitat, even if functioning properly, may be insufficient to support a viable population (i.e., available *IPkm* is less than the thresholds for viability-in-isolation established by Bjorkstedt et al. 2005). In other cases, it may be possible for a population to be viable without access to this historical habitat, though its functional role in relation to other populations in the ESU may have been substantially altered. For this reason, we estimate density criteria and associated population abundances (estimated as density multiplied by *IPkm*) for both historical (pre-barrier) and current (post-barrier) conditions[23]. In addition to allowing evaluation of whether or not a below-barrier population could be considered viable in its current habitat, this also highlights situations where access to blocked habitat may be either a necessary step to restore a population's viability or a desirable step for enhancing the population's role in maintaining ESU-viability. Appendix B provides further discussion of the relationship between population viability and the current accessibility and condition of habitats.

The second step involves evaluating risk according to the criteria. In reality, we have virtually no instances where currently available data are of sufficient quality and duration to rigorously assess population viability according to our criteria. Most of the population viability metrics require adult time series of abundance sufficient for estimating total population size of wild populations for a period of at least three or four generations. The few available time series of adult abundance for populations within the NCCC Recovery Domain generally are either too short in duration to apply the criteria, inadequate for estimating total population abundance, influenced to an unknown degree by hatchery fish, or otherwise

[23] Our estimates of habitat lost behind barriers include only major obstructions to fish passage and do not factor in the hundreds, if not thousands, of culverts and other smaller barriers that may partially or completely prevent fish passage.

deficient. As a result, strict application of the criteria results in most, if not all, populations being classified as "data deficient." However, in some circumstances, we have ancillary data (often highly qualitative) that strongly suggest that populations would currently fail to meet one or more of the identified low-risk or moderate-risk thresholds. It seems unsatisfying to simply describe these populations as data deficient when the collective body of data strongly suggests that populations are currently at elevated risk of extinction. In these instances, we assign a population-level risk designation, identifying the specific criteria that we believe the population is unlikely to satisfy and the data we believe justifies the particular risk rating. We caution, however, that while we occasionally used this ancillary data to assign a probable moderate or high risk, in no instances did we feel that such data were sufficient to assign a low-risk designation.

4.1 Central California Coast Coho Salmon

Population Viability

Summary of density-based criteria.

Within the Central California Coast Coho Salmon ESU, Bjorkstedt et al. (2005) identified eleven functionally independent populations (FIPs) and one potentially independent population (PIP). Table 6 summarizes proposed density-based criteria for these populations and the estimated population abundances (rounded to the nearest 100 spawners) that would result if density criteria were met under both historical (pre-dam) and current (post-dam) conditions. For each population, the high-risk abundance values indicate population-specific abundances below which populations are likely at substantial risk due to depensation. The low-risk estimates based on historically accessible habitat can be viewed as preliminary abundance targets that, if consistently exceeded, we believe would lead to a high probability of persistence over a 100-year time frame and would likely result in a population fulfilling its historical role in ESU viability.

Comparison of historical versus current *IPkm* provides a rough estimate of the proportion of historical habitat that is no longer accessible to the population and the affect this has on density and abundance targets. For the CCC ESU, the largest percentage losses of potential habitat have occurred in the Lagunitas Creek (49%) and Walker Creek (27%) watersheds. Estimated losses of *IPkm* due to dams in the San Lorenzo and Russian River watersheds are 7% and 3%, respectively. The relatively minor influence of dams in the Russian River is due to the fact that most of the predicted habitat lies in the lower coastal portions of the watershed, below the influence of major dams such as Coyote and Warm Springs dams. Losses of potential habitat due to dams for the remaining populations are estimated to be less than

Table 6. Projected population abundances (N_a) of CCC-Coho Salmon independent populations corresponding to a high-risk (depensation) thresholds of 1 spawner/*IPkm* and low-risk (spatial structure/diversity=SSD) thresholds based on application of spawner density criteria (see Figure 5). Values listed under "historical" represent criteria applied to the historical landscape in the absence of dams that block access to anadromous fish. Values listed under "current" exclude areas upstream from impassible dams. The IP-bias index is a qualitve measure of possible hydrologic bias in the IP model that could potentially lead to overprediction of historical habitat for juvenile coho salmon (Bjorkstedt et al. 2005).

					High Risk		Low Risk			
					Historical	Current	Historical SSD		Current SSD	
Population	**Historical *IPkm***	**Current *IPkm***	***IPkm* Lost**	**IP-bias index**	**Depens. N_a**	**Depens. N_a**	**Density spawner/*IPkm***	**N_a**	**Density spawner/*IPkm***	**N_a**
Ten Mile River	105.1	105.1	0%	moderate	105	105	34.9	3700	34.9	3700
Noyo River	119.3	118.0	1%	moderate	119	118	33.9	4000	34.0	4000
Big River	193.7	191.8	1%	moderate	194	192	28.8	5600	28.9	5500
Albion River	59.2	59.2	0%	high	59	59	38.1	2300	38.1	2300
Navarro River	201.0	201.0	0%	high	201	201	28.3	5700	28.3	5700
Garcia River	76.0	76.0	0%	high	76	76	36.9	2800	36.9	2800
Gualala River	252.2	251.6	0%	high	252	252	24.7	6200	24.8	6200
Russian River	779.4	757.4	3%	high	779	757	20.0	15600	20.0	15100
Walker Creek	103.7	76.2	27%	high	104	76	35.0	3600	36.9	2800
Lagunitas Creek	137.0	70.4	49%	high	137	70	32.7	4500	37.3	2600
Pescadero Creek	60.6	60.6	0%	high	61	61	38.0	2300	38.0	2300
San Lorenzo River	135.3	126.4	7%	high	135	126	32.8	4400	33.4	4200

1%. Overall, Lagunitas and Walker creeks provide the only two instances where abundance targets change appreciably due to loss of historical habitat (Table 6).

Evaluation of current population viability

There are virtually no data of sufficient quality to rigorously assess the current viability of any of the twelve independent coho salmon populations within the CCC ESU using the proposed criteria. Consequently, many populations are identified as data deficient (Table 7). However, recent information on occupancy of historical streams within the CCC ESU indicates that wild populations of coho salmon are extinct or nearly so in a number of watersheds within the CCC ESU (Good et al. 2005). In the San Lorenzo River, annual summer surveys conducted on the San Lorenzo River and many of its tributaries failed to produce evidence of successful reproduction by coho salmon from 1994 to 2004 (D.W. Alley and Associates, 2005). After reports of approximately 50 adult spawners passing the Felton Diversion Dam (mostly marked hatchery fish) during the 2004–2005 spawning season, a few juvenile coho salmon were independently observed in a single tributary (Bean Creek) by Don Alley (D. W. Alley and Associates, pers. comm.) and by NMFS biologists (Brian Spence, NMFS, Southwest Fisheries Science Center, Santa Cruz, unpublished data). However, extensive snorkel and electrofishing surveys elsewhere in the San Lorenzo River basin produced no other evidence of successful reproduction. Based on the apparent long-term absence of coho salmon form this watershed, we classified the San Lorenzo population as extinct (Table 7).

Pescadero Creek has been surveyed only sporadically over the last 10 years. Between 1995 and 2004, small numbers of juvenile coho salmon have occasionally been observed in the mainstem of Pescadero Creek, one of its tributaries (Peters Creek), and in the Pescadero estuary (Jennifer Nelson, CDFG, pers. comm..; Brian Spence and Tom Laidig, NMFS, Southwest Fisheries Science Center, Santa Cruz, unpublished data). All but one of these observations come from the same brood cycle (1999, 2002, 2005). Planting of hatchery smolts (from Scott Creek) into Pescadero Creek in spring of 2003 apparently resulted in successful reproduction in the 2004–2005 spawning season, as approximately 1,600 juveniles were observed in snorkel surveys conducted in pools along 21 km of the mainstem of Pescadero Creek (roughly 33% of the accessible habitat in the watershed) by NMFS biologists in summer 2005. However, surveys conducted in 2006 and 2007 over approximately 8 km of both mainstem and tributary habitats revealed no juvenile coho salmon (Brian Spence, NMFS, Southwest Fisheries Science Center, Santa Cruz, unpublished data). We categorized the extinction risk of this population as high, assuming that current abundance is sufficiently low that it would rate at high risk for three metrics: effective population

Table 7. Current viability of CCC-Coho Salmon independent populations based on metrics outlined in Tables 1 and 4. na indicates data of sufficient quality to estimate the population metric are not available. In some cases, risk categories have been designated for populations where ancillary data strongly suggest populations are extinct or nearly so, despite the lack of quantitative estimates of any of the viability metrics. Metrics for which we believe ancillary data support the assigned risk category are denoted with asterisks. See text for justification of risk rankings.

Population	PVA result	Effect. pop. size per generation $\overline{N}_e$	Tot. pop. size per generation $\overline{N}_{g(harm)}$	Population decline $\overline{N}_{a(geo)}$	$\hat{T}$	Catastrophe $\hat{C}$	Density $\hat{D}_{dep}$	$\hat{D}_{ssd}$	Hatchery	Risk Category
Ten Mile River	na	na	na	na	na	na	na	na	na	Data deficient
Noyo River	na	na	na	na	na	na	na	na	na*	Moderate/High
Big River	na	na	na	na	na	na	na	na	na	Data deficient
Albion River	na	na	na	na	na	na	na	na	na	Data deficient
Navarro River	na	na	na	na	na	na	na	na	na	Data deficient
Garcia River	na	na*	na*	na*	na	na	na*	na*	na	High
Gualala River	na	na*	na*	na*	na	na	na*	na*	na	High
Russian River	na	na*	na*	na*	na	na	na*	na*	na*	High
Walker Creek	na	na*	na*	na*	na	na	na*	na*	na*	Extinct?
Lagunitas Creek	na	na	na	na	na	na	na	na	na	Data deficient*
Pescadero Creek	na	na*	na*	na*	na	na	na*	na*	na*	High
San Lorenzo River	na	na*	na*	na*	na	na	na*	na*	na	Extinct?

* See text for discussion of existing data for Lagunitas Creek.

size, population decline (mean annual spawner abundance), and spawner density (i.e., depensation risk; Table 7). The planting of Scott Creek fish into Pescadero Creek potentially poses a genetic risk to any remnant population that may still exist in the watershed, though these genetic risks may be trivial compared with the existing demographic risks given the population's apparent small size. Adult abundance of one dependent population of coho salmon, Scott Creek, has also been estimated from weir counts over the last four years (Sean Hayes, NMFS, Southwest Fisheries Science Center, Santa Cruz, unpublished data). These estimates have averaged about 163 adults (range 6 to 329), though the 2005-2006 and 2006-2007 estimates were only 49 and 6 fish, respectively, and preliminary reports from 2007-2008 indicate very few returning adults. Hatchery fish accounted for about 34% of returning fish during the past four years. This is believed to be the largest remaining population south of San Francisco Bay.

The most reliable set of population data for any independent population in the CCC ESU comes from Lagunitas Creek, where spawner surveys have been conducted on a regular basis (flows permitting) since 1995. These surveys involve multiple visits to reaches representing a substantial portion of the available spawning habitats (Ettlinger et al. 2005). Redd counts from these surveys appear to provide the most consistent measure of abundance, as estimates of live spawners are likely biased high due to double-counting of individuals on successive surveys. Over the last 12 years, an average of about 260 coho redds (range 86-496) have been observed annually in the mainstem and upper tributaries of Lagunitas Creek. Additionally, National Park Service surveys of Olema Creek (a tributary to Lagunitas Creek), where maximum live/dead fish counts are recorded, indicate that a minimum of 86 fish have, on average, spawned in Olema Creek over the last eight years. These data did not meet our minimum requirements for application of viability metrics for several reasons. First, redd counts may lead to biased (both high and low) estimates of spawner abundance for a number of reasons, such as failure of observers to detect redds do to poor viewing conditions, redd superimposition, loss of redds due to scouring, individual females constructing multiple redds, or unequal sex ratios. Consequently, they may provide only an indicator of abundance[24]. Second, there is no information about spawner abundance in unsurveyed areas; thus, obtaining a total population estimate from these data is not currently possible. And finally, the 10-year time series does not yet meet the minimum data requirement of 4 generations for estimating effective population size, population decline, or density criteria. Consequently, we categorized the population as data deficient (Table 7). However, we note that with two additional years of data collection, additional analysis of the relationship between redd counts and total spawner abundance, and analysis of the relative

[24] Note that under the most favorable conditions (i.e., clear observation conditions throughout the spawning season, densities sufficiently low that superimposition is unlikely, and absence of scouring events), redd counts may prove to be an appropriate means for estimating adult spawner abundance; however, additional data are needed to establish a relationship between redd counts and total spawner abundance.

densities in surveyed versus unsurveyed reaches, these data could provide a reasonable basis for assessing population viability. We also note that the existing data suggest that, if current patterns continue, and assuming that one redd translates to approximately two spawning adults on average, the Lagunitas Creek population might satisfy low-risk criteria for the effective population size criteria and perhaps the population decline criteria as well. On the other hand, the population would likely be considered at moderate risk based on the density criteria. Lagunitas Creek and its tributaries received plantings of hatchery fish, primarily from the Noyo River but also from some out-of-ESU stocks, on numerous occasions between 1960 and 1987 (Bjorkstedt et al. 2005). Analysis of DNA microsatellite data from coho populations in California indicate some affinity between Lagunitas Creek and Noyo River coho salmon (J. Carlos Garza, NMFS, Southwest Fisheries Science Center, Santa Cruz, unpublished data); however, it is unclear whether this is the consequence of past hatchery plants or natural straying. Thus, it is difficult to assess potential residual hatchery-related risk for Lagunitas Creek. To our knowledge, there have been no recent plantings of hatchery fish into the Lagunitas watershed, suggesting that ongoing risks due to hatchery operations are minimal.

Naturally occurring coho salmon have not been observed in Walker Creek in several decades, though this stream was planted with 80 adult coho salmon (Olema Creek origin) from the Russian River captive broodstock program in January of 2004, and fingerlings—confirmed through genetic analysis to be primarily progeny of the planted adults—were observed in summer of 2004 (CDFG 2004; J. Carlos Garza, NMFS, Southwest Fisheries Science Center, Santa Cruz, unpublished data). We categorized this population as "extinct" based on the long-term absence of naturally spawning coho salmon from this basin (Table 7).

In the Russian River basin, only one tributary (Green Valley Creek) has produced coho salmon annually in recent years, with salmon observed only sporadically in a few other tributaries (Merritt Smith Consulting 2003). Concerns over the decline of coho salmon in the Russian River basin have led to the establishment of a captive broodstock program at the Warm Springs (Don Clausen) Hatchery. Based on the sparse distribution (Good et al. 2005), the low apparent abundance, recent evidence of a genetic bottleneck (Libby Gilbert-Hovarth et al., NMFS, Southwest Fisheries Science Center, Santa Cruz, unpublished data, cited in Bjorkstedt et al. 2005), and the perceived need for intervention with a captive broodstock program, we categorized the Russian River population as at high risk, assuming that it would rank at high risk for at least four of five population metrics (Table 7)

Limited surveys in the Garcia and Gualala rivers have documented occasional occurrence of coho salmon in the last 15 years, but the distribution of fish has been sparse in both river systems (Good et al. 2005). Observations in the Gualala River may have resulted from planting of young-of-the-year coho salmon from the Noyo River into the North Fork Gualala River in years 1995-1997 (Harris 2001). We categorized both the Gualala River and Garcia River populations as at least at high risk of extinction, as it is highly unlikely that either is sufficiently abundant to satisfy even the moderate risk criteria for effective population size, population decline (i.e., annual abundance), and density (depensation) criteria (Table 7).

Status of populations along the Mendocino Coast is less certain, though monitoring of one independent (Noyo River) and four dependent coho populations (Pudding Creek, Caspar Creek, Hare Creek, and Little River) was initiated by the California Department of Fish and Game in 2000 and 2001 (Gallagher and Wright 2007). Occupancy data suggest that populations in the Navarro, Albion, Big, Noyo, and Ten Mile rivers continue to persist but that their distributions have been substantially reduced (Good et al. 2005). In none of these cases are there sufficient population-level data to determine viability with any certainty; thus, we classified four of these populations (Navarro, Albion, Big, and Ten Mile) populations as data deficient (Table 7), though available occupancy data suggest that it is unlikely any are achieving the low-risk density criteria threshold and therefore may be at least at moderate risk.

In the case of the Noyo River, counts of adult spawners are available from the Noyo Egg Collecting Station on the South Fork Noyo River since 1962. These counts do not represent full counts (the station was operated irregularly in most years, and only about one-third of the avaiable habitat in the basin is located upstream of the ECS). Furthermore counts through 2005 are strongly influenced by hatchery activities that occurred from the early 1960s to 2003, when the last releases of hatchery coho salmon smolts were made. Counts from the mid 1990s to 2004 averaged about 620 fish; however, counts over the last three years have been among the lowest on record, with 79 fish in 2005-2006, 59 fish in 2006-2007, and even smaller numbers expected in 2007-2008. Estimates from Gallagher and Wright (2007) made using a variety of methods suggest that total numbers of coho spawners above the ECS likely exceed weir counts by 20% to 100%, depending on which estimator is used[25]. During the last two generations of hatchery operation, when all released hatchery yearlings were marked, returning hatchery adults constituted an average of 59% and 45%, respectively. Based on these data, and the fact the roughly one-third of the habitat in the Noyo River lies in the South Fork subbasin, we suspect that, even if straying of South Fork Noyo hatchery fish into other subbasins is low, the total percentage of hatchery

[25] A primary goal of this research is to evaluate a wide range of estimating procedures, ranging from live fish and carcass mark-recapture estimates, redd counts (raw and adjusted based on fish-per-redd estimates), and AUC estimates.

fish in the entire basin likely exceeded 15%. This conclusion assumes that density of natural spawners in areas outside of the South Fork subbasin are not substantially higher than in the South Fork. Furthermore, the long history of stocking during which practices were not consistent with current best management practices (e.g., nonnative broodstock were occasionally used, and broodstock selection and mating protocols generally did not follow modern BMPs) suggests the potential for residual genetic effects of these operations. Thus, we classified Noyo River coho salmon as being at moderate/high risk due to past hatchery influence (Table 7). Although direct plantings of coho salmon into the Ten Mile, Big, Navarro, and Albion rivers do not currently occur, the potential exists for Noyo River hatchery fish to stray into these watersheds. The degree to which they do so is not known.

For the four dependent populations on the Mendocino Coast that are currently monitored, Pudding Creek has produced the largest numbers of spawning adults, averaging about 300 to 1200 fish, depending on which estimator is used. For the remaining three populations, average numbers of returning adults is estimated to be between 130 and 500 fish for Caspar Creek, 60-140 fish for Litte River, and 70-340 fish for Hare Creek, depending on the estimator used (Gallagher and Wright 2007).

ESU Viability

Though quantitative data on the abundance of coho salmon in the CCC ESU are scarce and many populations were described as data deficient (Table 7), ancillary data (primarily presence-absence data) clearly indicate that coho salmon in this ESU fail to meet both the representation and redundancy/connectivity criteria. The available data indicate that no populations meet low-risk criteria in three of the identified diversity strata (Santa Cruz Mountains, Coastal, and Gualala Point-Navarro Point), and that coho salmon are no longer present in an any of the San Francisco Bay dependent populations (indicating that either neighboring populations are not producing migrants in sufficient number to maintain these populations or the available habitat is incapable of supporting any migrants that do enter these systems). Status of populations along the Mendocino Coast is highly uncertain (all populations were categorized as data deficient), though we believe it is unlikely that any of these populations approach viable levels.

Connectivity among populations within and among diversity strata is a significant concern. Within the Santa Cruz Mountains stratum, the two identified functionally independent populations appear extinct (San Lorenzo River) or nearly so (Pescadero Creek). Dependent coho salmon populations still persist in three watersheds near the geographic center of the stratum, but only the Scott Creek population, which is supported by ongoing hatchery activities, has regularly produced spawners in all three brood lineages in

recent years, and returns in the last two spawning seasons have been extremely poor. Both the Waddell Creek and Gazos Creek populations appear to have lost two year classes (Smith 2006; B. Spence, NMFS Santa Cruz, unpublished data). Coho salmon are occasionally observed in other watersheds (e.g., San Vicente, San Gregorio, and Laguna creeks), but these fish are likely the product of strays from either Scott Creek or hatchery fish that have been planted in area streams. Consequently, there are substantial portions of the stratum that have few or no coho salmon, and the nearest extant population to the north is Redwood Creek in Marin County, a dependent population some 100 km to the north. Likewise, in the Coastal stratum, coho salmon persist in significant numbers only in Lagunitas Creek, with a few coho found in the Russian River, as well as Redwood Creek to the south. To the north, in the Navarro Point-Gualala Point stratum, coho salmon appear scarce or extinct in all watersheds with the exception of the Navarro River. As the Lagunitas Creek and Navarro River populations are separated by an expanse of almost 160 km of coastline with almost no coho salmon, interactions among these populations may be minimal. Connectivity is currently less of a concern in the Lost Coast-Navarro Point stratum, as both independent and dependent populations of coho salmon still persist from Big Salmon Creek to the Ten Mile River (Good et al. 2005). It is unclear, however, how much recent distribution patterns have been influenced by hatchery operations within the Noyo River basin. The status of dependent populations to north of the Ten Mile River is poorly known, but it is possible that the Mattole River, in the SONCC ESU, is the nearest extant population that supports coho salmon on an annual basis. Coho salmon were observed in two consecutive years in the South Fork of Usal Creek (W. Jones, CDFG retired, personal observations), but it is uncertain whether coho salmon occur in all three brood years.

In summary, the lack of demonstrably viable populations (or the lack of data from which to assess viability) in any of the strata, the lack of redundancy in viable populations in any of the strata, and the substantial gaps in the distribution of coho salmon throughout the CCC ESU strongly indicate that this ESU is currently in danger of extinction. Our conclusion is consistent with recently published status reviews prepared by the National Marine Fisheries Service (Good et al. 2005) and the California Department of Fish and Game (CDFG 2002).

4.2 California Coastal Chinook Salmon

Population Viability

Summary of density-based criteria

The NCCC TRT (Bjorkstedt et al. 2005) proposed that the CC-Chinook ESU historically comprised fifteen independent populations of fall-run Chinook salmon (10 functionally independent and five

potentially independent) and six independent populations of spring-run Chinook salmon (all functionally independent[26]). However, the TRT also noted that, due to the lack of historical data on Chinook salmon abundance within the ESU, the hypothesized population structure is subject to substantial uncertainty. Contributing to this uncertainty are 1) an incomplete understanding of historical habitat connectivity and resulting spatial structure of various breeding groups, particularly in the larger watersheds such as the Eel and Russian rivers, where plausible structures range from one or two large populations to multiple smaller populations occupying different subwatersheds; and 2) the scarcity of historical evidence of Chinook salmon in watersheds in Mendocino and Sonoma counties, which leads to some uncertainty about whether these populations functioned as independent units[27]. In the absence of definitive information, population designations were based primarily on predictions from our IP model and connectivity-viability analysis (Bjorkstedt et al. 2005). Table 8 presents proposed density-based criteria for these populations and the estimated population abundances (rounded to the nearest 100 spawners) that would result if density criteria were met under both historical (pre-dam) and current (post-dam) conditions. As before, high-risk abundance values indicate thresholds below which depensation is likely under both historical and current conditions. Low-risk estimates based on historically accessible habitat provide preliminary abundance targets that, if consistently exceeded, we believe would lead to a high probability of persistence over a 100-year time frame and the population fulfilling its historical role in ESU viability.

Comparison of historical versus current *IPkm* indicates that Chinook salmon in two populations, the Upper Eel River and Russian River populations, have lost access to appreciable amounts of habitat due to impassible dams. Scott Dam in the upper Eel River results in an estimated 11% loss of potential habitat. In the Russian River, a 15% reduction in potential habitat is attributed to dams, with Warm Springs and Coyote dams accounting for most of those losses.

[26] Evidence of historical occurrence is lacking for three of the six proposed spring-run populations (Redwood Creek, Van Duzen River, and the Upper Eel River). These populations were assumed to have existed based on environmental similarities between the upper portions of these watersheds and those believed to have supported spring Chinook, as well as by the historical occurrence of summer steelhead, which share similar oversummering habitat requirements (Bjorkstedt et al. 2005).

[27] The paucity of historical evidence of Chinook salmon in rivers of Mendocino and northern Sonoma counties may in part reflect the fact that by the late 1800s, substantial alteration to streams had already taken place as a result of logging activities. These activities included not only the harvest of redwoods forests, but also the transport of logs downstream through use of splash dams and log drives (see e.g., Jackson 1991; Downie et al. 2006). These activities undoubtedly had tremendous impact on habitat suitability for Chinook salmon, which spawn primarily in mainstems and larger tributaries where log drives occurred repeatedly.

Evaluation of current population viability

Fall-run populations

Currently available data are insufficient to rigorously evaluate the current viability of any of the fifteen putative independent populations of fall-run Chinook salmon in the CC-ESU using the proposed criteria. There are no population-level abundance estimates for any populations within the ESU that meet the minimum requirements for application of viability criteria outlined in Table 4. For certain populations, ancillary data are available, but in few cases do they allow for risk categorization. These data are reviewed below.

In the Redwood Creek watershed, spawner surveys have been conducted over approximately 17 km of Prairie Creek and its tributaries since the 1998-1999 spawning season. Population estimates for the surveyed reaches have averaged 342 (range 106-531) over six years (Walt Duffy and Steve Gough, Humboldt State University, unpublished data). However, there is no information on Chinook abundance in the mainstem of Redwood Creek or its other tributaries, which have been substantially more influenced by land-use practices. Spawner surveys have been conducted annually since the early 1980s on a 2 mi reach of Canon Creek, tributary to the Mad River (PFMC 2007). Maximum live-dead counts (including jacks) have ranged from 0 to 514 (mean = 107); however, because these surveys cover only a small portion of the available habitat and are variable from year to year in frequency, they cannot be used to derive population-level estimates of abundance or trends. Data from spawner surveys in index reaches of Tomki and Sprowl creeks in the upper Eel River are also available since the late 1970s (PFMC 2007). At Tomki Creek, maximum live-dead counts have ranged from 0 to 2,187 (mean = 244), though the average over the last twelve years has declined to 144 spawners. For Sprowl Creek, maximum live-dead counts over 4.5 mi of stream have ranged from 3 to 3,666 (mean = 741) since the late 1970s; however, over the last twelve years, counts have averaged only 68 spawners. In both these case, the estimates are most appropriately viewed as “floors” of abundance, and inconsistencies among years preclude their use as a reliable indicator of trend. Chinook salmon counts are also made at the Van Arsdale Fish Station in the upper mainstem Eel River, but these are similarly inappropriate for estimating population-level abundance (Good et al. 2005). A weir on Freshwater Creek has provided a reasonable census of adult Chinook counts for the period 1994-2004 (Good et al. 2005), with abundance averaging about 54 fish from 1994 to 2003. However, because Freshwater Creek represents only one of four Chinook-bearing streams within the putative Humboldt Bay independent population, we deem the data insufficient for assessing status at the population level. For both Bear River and Little River populations, we know of no current datasets of adult abundance. For these reasons, we categorized the Redwood Creek, Mad River, Humboldt Bay, Eel River, Little River, and Bear River populations as data deficient (Table 9).

Table 8. Projected population abundances (N_a) of CC-Chinook Salmon independent populations corresponding to a high-risk (depensation) threshold of 1 spawner/*IPkm* and low-risk (spatial structure/diversity=SSD) thresholds based on application of spawner density criteria (see Figure 5). Values listed under "historical" represent criteria applied to the historical landscape in the absence of dams that block access to anadromous fish. Values listed under "current" exclude areas upstream from impassible dams.

				High Risk		Low Risk			
				Historical	Current	Historical SSD		Current SSD	
Population	**Historical *IPkm***	**Current *IPkm***	***IPkm* Lost**	**Depens. N_a**	**Depens. N_a**	**Density Spawner/*IPkm***	**N_a**	**Density Spawner/*IPkm***	**N_a**
Fall-run populations									
Redwood Creek (H)	116.1	116.1	0%	116	116	29.3	3400	29.3	3400
Little River (H)	18.6	18.6	0%	19	19	40.0	700	40.0	700
Mad River	94.0	94.0	0%	94	94	31.8	3000	31.8	3000
Humboldt Bay	76.7	76.7	0%	77	77	33.7	2600	33.7	2600
Lower Eel River	514.9	514.9	0%	515	515	20.0	10300	20.0	10300
Upper Eel River	555.9	495.3	11%	556	495	20.0	11100	20.0	9900
Bear River	39.4	39.4	0%	39	39	37.8	1500	37.8	1500
Mattole River	177.5	177.5	0%	178	178	22.5	4000	22.5	4000
Ten Mile River	67.2	67.2	0%	67	67	34.8	2300	34.8	2300
Noyo River	62.2	62.2	0%	62	62	35.3	2200	35.3	2200
Big River	104.3	104.3	0%	104	104	30.6	3200	30.6	3200
Navarro River	131.5	131.5	0%	131	131	27.6	3600	27.6	3600
Garcia River	56.2	56.2	0%	56	56	36.0	2000	36.0	2000
Gualala River	175.6	175.6	0%	176	176	22.7	4000	22.7	4000
Russian River	584.2	496.4	15%	584	496	20.0	11700	20.0	9900
Spring-run populations									
(Redwood Creek (H))	116.1	116.1	0%	*	*	*	*	*	*
Mad River	94.0	94.0	0%	*	*	*	*	*	*
(Van Duzen River)	109.5	109.5	0%	*	*	*	*	*	*
North Fk Eel River	76.8	76.8	0%	*	*	*	*	*	*
Middle Fk Eel River	188.5	188.5	0%	*	*	*	*	*	*
Upper Eel River	89.1	29.3	67%	*	*	*	*	*	*

* Density criteria are not applied to spring-run Chinook salmon; availability of oversummering pools for adults are more likely to limit abundance than IP-based predictions of spawning habitat. IP values for fall Chinook are presented for spring Chinook populations soley to provide a rough index of the percentage of habitat that lies upstream of dams.

The Mattole Salmon Group has conducted spawner and redd surveys on the Mattole River and its tributaries since 1994. Local experts have used these surveys and ancillary data to develop a rough "index" estimates of spawner escapement to the Mattole River; however, sampling intensity and spatial extent of surveys have varied from year to year, which makes them unsuitable for rigorous estimates of abundance or trend (MSG 2005; Good et al. 2005). The redd counts, which provide the best indicator of escapement, have ranged from 27 to 88 during the ten years of surveys. Based on the these data, we conclude that the population is likely at elevated risk of extinction but are unable to assess whether the population is at moderate or high risk of extinction (Table 9).

The status of Chinook salmon in coastal watersheds of the Mendocino and northern Sonoma counties, from the Ten Mile River to the Gualala River, is highly uncertain. To our knowledge, recent documented occurrences are limited to observations of a few adult spawners in the Ten Mile River during the mid-1990s (Maahs 1996)[28] and collection of juvenile Chinook salmon in downstream migrant traps located on the Noyo River (Gallagher 2001). Additionally, adult Chinook salmon are occasionally observed in the Noyo River during spawner surveys or at the Noyo Egg Collecting Station, and a single adult was observed in the Navarro River in the 2006–2007 spawning season (Scott Harris, California Department of Fish and Game, Willits, pers. comm.). Bell (2003) reports that Chinook salmon in the Garcia River are extinct. We know of no recent documented occurrences of Chinook salmon in the Big River or Gualala River basins, though anecdotal reports from fisherman suggest that Chinook salmon occasionally visit these watersheds. Based on this limited information, the TRT suspects that these six independent populations of Chinook salmon from Ten Mile River to the Gualala River are at least at high risk of extinction and in some cases may be extinct (Table 9). We chose to categorize them as high-risk (rather than extinct) because of the lack of spawner surveys conducted on mainstem portions of these rivers, where spawning by Chinook is most likely to occur.

Spawner surveys were initiated in the Russian River in 2000, and video monitoring at two fish ladders located at the Mirabel Inflatable Dam has provided counts of Chinook adults since 2002. Although the time series does not meet our minimum criteria for duration (four generations) and does not represent a full count (some adults spawn lower in the basin, and the dam is typically deflated in December when flows get too high), the data do suggest the Chinook run has been substantial in recent years. Chinook counts have averaged more than 3,600 fish (range 1,383 to 6,103) over the last six years (Cook 2005,

[28] Maahs (1996) estimated the total number of adult spawners in the Ten Mile River to be fewer than 10 in the 1995-1996 spawning season.

Table 9. Current viability of CC-Chinook salmon independent populations based on metrics outlined in Tables 1 and 4. na indicates data of sufficient quality to estimate the population metric are not available. In some cases, risk categories have been designated for populations where ancillary data strongly suggest populations are extinct or nearly so, despite the lack of quantitative estimates of any of the viability metrics. Metrics for which we believe ancillary data support the assigned risk category are denoted with asterisks. See text for justification of risk rankings.

Population Name	PVA result	Effect. pop. size per generation	Tot. pop. size per generation	Population decline		Catastrophe	Density		Hatchery	Risk Category
		$\overline{N}_e$	$\overline{N}_{g(harm)}$	$\overline{N}_{a(geo)}$	$\hat{T}$	$\hat{C}$	$\hat{D}_{dep}$	$\hat{D}_{ssd}$		
Fall-run populations										
Redwood Creek (H)	na	na	na	na	na	na	na	na	na	Data deficient
Little River (H)	na	na	na	na	na	na	na	na	na	Data deficient
Mad River	na	na	na	na	na	na	na	na	na	Data deficient
Humboldt Bay	na	na	na	na	na	na	na	na	na	Data deficient
Lower Eel River	na	na	na	na	na	na	na	na	na	Data deficient
Upper Eel River	na	na	na	na	na	na	na	na	na	Data deficient
Bear River	na	na	na	na	na	na	na	na	na	Data deficient
Mattole River	na	na*	na*	na*	na	na	na	na*	na	Moderate/High
Ten Mile River	na	na*	na*	na*	na	na	na	na*	na	High
Noyo River	na	na*	na*	na*	na	na	na	na*	na	High
Big River	na	na*	na*	na*	na	na	na	na*	na	High
Navarro River	na	na*	na*	na*	na	na	na	na*	na	High
Garcia River	na	na*	na*	na*	na	na	na	na*	na	High
Gualala River	na	na*	na*	na*	na	na	na	na*	na	High
Russian River	na	na	na	na	na	na	na	na	na	Data deficient
Spring-run populations										
(Redwood Creek (H))	-	-	-	-	-	-	-	-	-	Extinct
Mad River [5]	-	-	-	-	-	-	-	-	-	Extinct
(Van Duzen River)	-	-	-	-	-	-	-	-	-	Extinct
North Fk Eel River	-	-	-	-	-	-	-	-	-	Extinct
Middle Fk Eel River	-	-	-	-	-	-	-	-	-	Extinct
Upper Eel River	-	-	-	-	-	-	-	-	-	Extinct

2006). Were such patterns to continue, the population would likely meet most low-risk viability thresholds for all criteria except perhaps the density criterion.

Spring-run populations

All six spring-run independent populations of Chinook salmon in the CC-Chinook ESU are believed extinct.

ESU Viability

The complete lack of population-level information on the distribution and abundance of Chinook salmon throughout the CC-Chinook salmon ESU precludes application of the ESU-level viability criteria (Table 9). Most available information consists of spawning surveys in index reaches, for which the limited and non-random spatial extent, coupled with variation in survey frequency, render the data inappropriate for assessing population abundance or trend. Though more rigorous sampling has been conducted on Prairie Creek (tributary to Redwood Creek) and Freshwater Creek, in both cases the estimates represent only a portion the total population. Monitoring of spawning Chinook salmon in the Russian River has improved considerably in the last 5–6 years; however, this time series is not sufficiently long to assess trends.

With data limitations in mind, we identify several areas of significant concern as they relate to viability of the CC-Chinook salmon ESU. The current distribution of extant populations includes several watersheds in Humboldt County including Redwood Creek, Little River, Mad River, Humboldt Bay, Eel River (with two populations), Bear River, and Mattole River, as well as some smaller watersheds such as Maple Creek, Jacoby Creek, and Salmon Creek. However, the lack of population data precludes us from determining whether there are viable independent populations of fall run Chinook in the North Coastal or North Mountain Interior strata. Additionally, spring Chinook salmon within the ESU are thought to be extinct, indicating loss of diversity within the ESU. Currently, there are no known extant and persistent populations between the Mattole River in Humoldt County and the Russian River in Sonoma County, a distance of approximately 200 km. Consequently, there appears to be no representation of the North-Central Coastal stratum, and connectivity between the Mattole River population and the Russian River population is likely substantially reduced from historical patterns. Because of the lack of population data, viability of the Russian River population is uncertain. However, even if the Russian River population is eventually deemed viable, the lack of other viable populations within the Central Coastal stratum places this stratum at greater risk due to catastrophic risks, such as disturbances to the mainstem Russian River where most spawning is believed to occur.

In summary, the lack of data from which to assess viability of extant populations in the northern part of the ESU, the apparent lack of extant populations, with the exception of the Russian River, in the southern half of the ESU, the loss of important life-history diversity (i.e. spring-run populations), and the substantial gaps in the distribution of Chinook salmon throughout the CC ESU strongly indicate that this ESU fails to meet low-risk criteria and is therefore at elevated risk of extinction. Our conclusion is qualitatively consistent with recently published NMFS status reviews (NMFS 1999; Good et al. 2005).

4.3 Northern California Steelhead

Population Viability

Summary of density-based criteria

Bjorkstedt et al. (2005) proposed that the NC-Steelhead ESU historically consisted of 41 independent populations of winter-run steelhead (19 functionally independent and 22 potentially independent[29]), and as many as 10 populations of summer steelhead (all functionally independent). Table 10 summarizes proposed density-based criteria for these populations and the projected population abundances (rounded to the nearest 100 spawners) that would result if density criteria were met under both historical (pre-dam) and current (post-dam) conditions. High-risk abundance values indicate thresholds below which depensation is likely, and low-risk abundance values for historical conditions represent preliminary abundance targets that, if consistently exceeded, would likely lead to a high probability of persistence over a 100-year time frame and result in a population likely fulfilling its role in ESU viability.

Comparison of historical versus currently available *IPkm* indicates that two steelhead populations, the Mad River population and the Upper Mainstem Eel River population, have lost substantial habitat due to dams. In the Mad River, an estimated 36% of potential steelhead habitat lies above Ruth Dam, though a partial barrier well downstream of Ruth Dam may limit use of the upper watershed by steelhead in some years. For the upper mainstem Eel River, the Scott Dam blocks access to more than 99% of available habitat upstream of Soda Creek. The remaining 2.7 *IPkm* of habitat is insufficient to support a viable population, though the IP model predicts that this population once may have joined the South Fork Eel, North Fork Eel, Middle Fork Eel, and Van Duzen populations as the largest populations in the watershed. Outlet Creek has dams that block access to about 7% of historical potential habitat. Habitat loss attributable to dams is 1% or less for all other populations (Table 10).

[29] The TRT has since added one more potentially independent population, Soda Creek in the upper Eel River. See Appendix A.

Table 10. Projected population abundances (N_a) of NC-Steelhead independent populations corresponding to a high-risk (depensation) threshold of 1 spawner/*IPkm* and low-risk (spatial structure/diversity=SSD) thresholds based on application of spawner density criteria (see Figure 5). Values listed under "historical" represent criteria applied to the historical landscape in the absence of dams that block access to anadromous fish. Values listed under "current" exclude areas upstream from impassible dams. The IP-bias index is a qualitve measure of possible hydrologic bias in the IP model that could potentially lead to overprediction of historical habitat for juvenile coho salmon (Bjorkstedt et al. 2005).

					High Risk		Low Risk			
					Historical	Current	Historical SSD		Current SSD	
Population	**Historical *IPkm***	**Current *IPkm***	***IPkm* lost**	**IP bias index**	**Depens. N_a**	**Depens. N_a**	**Density Spawner/*IPkm***	**N_a**	**Density Spawner/*IPkm***	**N_a**
Redwood Creek (H)	301.1	301.1	0%	low	301	301	20.0	6000	20.0	6000
Maple Creek/Big Lagoon	94.7	94.7	0%	low	95	95	29.1	2800	29.1	2800
Little River (H)	76.2	76.2	0%	low	76	76	31.6	2400	31.6	2400
Mad River	553.2	351.8	36%	low	553	352	20.0	11200	20.0	7000
Humboldt Bay	283.0	283.0	0%	low	283	283	20.0	5700	20.0	5700
Eel River - Full										
Price Creek	20.6	20.6	0%	low	21	21	39.4	800	39.4	800
Van Duzen River	363.8	363.8	0%	low	364	364	20.0	7300	20.0	7300
Larabee Creek	101.0	101.0	0%	low	101	101	28.2	2800	28.2	2800
South Fork Eel River	1182.1	1182.1	0%	low	1182	1182	20.0	23600	20.0	23600
Dobbyn Creek	52.5	52.5	0%	low	52	52	34.9	1800	34.9	1800
Jewett Creek	18.2	18.2	0%	low	18	18	39.7	700	39.7	700
Pipe Creek	18.2	18.2	0%	low	18	18	39.7	700	39.7	700
Kekawaka Creek	35.3	35.3	0%	low	35	35	37.3	1300	37.3	1300
Chamise Creek	38.0	38.0	0%	low	38	38	37.0	1400	37.0	1400
North Fork Eel River	372.8	372.8	0%	low	373	373	20.0	7500	20.0	7500
Bell Springs Creek	18.5	18.5	0%	moderate	19	19	39.6	700	39.6	700
Woodman Creek	39.4	39.4	0%	moderate	39	39	36.7	1400	36.7	1400
Outlet Creek	313.8	292.9	7%	moderate	314	293	20.0	6300	20.0	5900
Tomki Creek	131.7	131.7	0%	moderate	132	132	23.9	3200	23.9	3200
Middle Fork Eel River	584.3	581.4	0%	low	584	581	20.0	11700	20.0	11600
Bucknell Creek	21.1	21.1	0%	moderate	21	21	39.3	800	39.3	800
Soda Creek	17.6	17.6	0%	moderate	18	18	39.8	700	39.8	700
Upper Mainstem Eel River	387.3	2.7	99%	moderate	387	3	20.0	7700	-	-
Bear River	114.8	114.8	0%	low	116	116	26.1	3000	26.1	3000
Mattole River	613.9	613.9	0%	low	614	614	20.0	12300	20.0	12300
Usal Creek	19.0	19.0	0%	low	19	19	39.6	700	39.6	700
Cottaneva Creek	26.1	26.1	0%	low	26	26	38.6	1000	38.6	1000

Table 10. (continued)

Population	Historical *IPkm*	Current *IPkm*	IP-lost	IP bias index	High Risk Historical Depens. N_a	High Risk Current Depens. N_a	Low Risk Historical SSD Density Spawner/*IPkm*	Low Risk Historical SSD N_a	Low Risk Current SSD Density Spawner/*IPkm*	Low Risk Current SSD N_a
Wages Creek	19.9	19.9	0%	low	20	20	39.5	800	39.5	800
Ten Mile River	204.7	204.7	0%	moderate	205	205	20.0	4100	20.0	4100
Pudding Creek	32.0	32.0	0%	moderate	32	32	37.8	1200	37.8	1200
Noyo River	199.1	196.7	1%	moderate	199	197	20.0	4000	20.0	3900
Hare Creek	18.1	18.1	0%	moderate	18	18	39.7	700	39.7	700
Caspar Creek	16.0	16.0	0%	moderate	16	16	40.0	600	40.0	600
Russian Gulch (Me)	19.2	19.2	0%	moderate	19	19	39.6	800	39.6	800
Big River	316.6	312.9	1%	high	317	313	20.0	6300	20.0	6300
Albion River	77.1	77.1	0%	high	77	77	31.5	2400	31.5	2400
Big Salmon Creek	24.8	24.8	0%	high	25	25	38.8	1000	38.8	1000
Navarro River	458.2	457.9	0%	high	458	458	20.0	9200	20.0	9200
Elk Creek	24.3	24.3	0%	high	24	24	38.9	900	38.9	900
Brush Creek	28.3	28.3	0%	high	28	28	38.3	1100	38.3	1100
Garcia River	169.0	169.0	0%	high	169	169	20.0	3400	20.0	3400
Gualala River	478.0	476.3	0%	high	478	476	20.0	9600	20.0	9500

Evaluation of current viability

Winter-run populations

Currently available data are insufficient to rigorously evaluate the current viability of any of the 42 independent populations of winter steelhead in the NC-steelhead DPS using our viability criteria. Perhaps the best available time series of adult spawner abundance comes from Freshwater Creek, one of several streams that collectively make up the Humboldt Bay independent population. The Humboldt Fish Action Council has operated a weir on Freshwater Creek since the 1994–1995 season, and annual adult steelhead counts during this period have averaged about 73 adults (Seth Ricker, CDFG, Arcata, unpublished data). Within the last four years, mark-recapture studies have been conducted to derive escapements estimates for Freshwater Creek, and these have suggested that the weir has sampled from 38 to 74 percent of the upstream migrants. However, because the time series of escapement estimates of insufficient length to meet our criteria, and because the data represent only a portion of the Humboldt Bay population, which also includes Jacoby Creek, Elk River, and Salmon Creek (among others) we categorize the Humboldt population as data deficient (Table 11).

The Mattole Salmon Group conducts spawner surveys on the Mattole River; however, these surveys target Chinook and coho salmon, collecting only incidental data on winter steelhead (MSG 2005). On the Mendocino Coast, CDFG began monitoring steelhead in four independent populations (Pudding Creek, Noyo River, Hare Creek and Caspar Creek), as well as one dependent population (Little River) in 2000 and 2001. Estimated ranges of abundance for these streams over a three-to-six year period are as follows: Noyo River 186-364, Pudding Creek 76-265, Hare Creek 52-99, Caspar Creek 26-145, and Little River 16-34, (Gallagher and Wright 2007)[30]. Although the time series of abundances are not sufficiently long to meet our criteria, in all cases, the recent abundance ranges fall well below low-risk targets for spawner density (Table 10), suggesting that if the current patterns hold for two to three more generations, all of these populations would be considered at least at moderate risk. Thus, we classified these populations as such.

Steelhead spawner surveys on the Gualala River were initiated in 2001 (DeHaven 2005). These surveys are conducted on approximately 29 km of habitat in the Wheatfield Fork of the Gualala River and thus do not allow for estimation of total population abundance in the Gualala River basin. Consequently, we categorize these populations as data deficient as well (Table 11).

[30] Estimates based on live fish capture-recapture estimates (where available) or fish per redd estimates, per the recommendation of Sean Gallagher, CDFG, pers. comm.

Table 11. Current viability of NC-steelhead populations based on metrics outlined in Tables 1 and 4. na indicates data of sufficient quality to estimate the population metric are not available. In some cases, risk categories have been designated for populations where ancillary data strongly suggest populations are extinct or nearly so, despite the lack of quantitative estimates of any of the viability metrics. Metrics for which we believe ancillary data support the assigned risk category are denoted with asterisks. See text for justification of risk rankings.

Population	PVA result	Effect. pop. size per generation $\overline{N}_e$	Tot. pop. size per generation $\overline{N}_{g(harm)}$	Population decline $\overline{N}_{a(geo)}$	$\hat{T}$	Catastrophe $\hat{C}$	Density $\hat{D}_{dep}$	$\hat{D}_{ssd}$	Hatchery	Risk category
Winter-run populations										
Redwood Creek (H)	na	na	na	na	na	na	na	na	na	Data deficient
Maple Creek/Big Lagoon	na	na	na	na	na	na	na	na	na	Data deficient
Little River (H)	na	na	na	na	na	na	na	na	na	Data deficient
Mad River	na	na	na	na	na	na	na	na	na	Data deficient
Humboldt Bay	na	na	na	na	na	na	na	na	na	Data deficient
Eel River - Full										
Price Creek	na	na	na	na	na	na	na	na	na	Data deficient
Larabee Creek	na	na	na	na	na	na	na	na	na	Data deficient
Van Duzen River	na	na	na	na	na	na	na	na	na	Data deficient
South Fork Eel River	na	na	na	na	na	na	na	na	na	Data deficient
Dobbyn Creek	na	na	na	na	na	na	na	na	na	Data deficient
Jewett Creek	na	na	na	na	na	na	na	na	na	Data deficient
Pipe Creek	na	na	na	na	na	na	na	na	na	Data deficient
Kekawaka Creek	na	na	na	na	na	na	na	na	na	Data deficient
Chamise Creek	na	na	na	na	na	na	na	na	na	Data deficient
North Fork Eel River	na	na	na	na	na	na	na	na	na	Data deficient
Bell Springs Creek	na	na	na	na	na	na	na	na	na	Data deficient
Woodman Creek	na	na	na	na	na	na	na	na	na	Data deficient
Outlet Creek	na	na	na	na	na	na	na	na	na	Data deficient
Tomki Creek	na	na	na	na	na	na	na	na	na	Data deficient
Middle Fork Eel River	na	na	na	na	na	na	na	na	na	Data deficient
Bucknell Creek	na	na	na*	na	na	na	na*	na	na*	Moderate/High
Soda Creek	na	na	na*	na	na	na	na*	na	na*	Moderate/High
Upper Mainstem Eel River	na	na	na*	na	na	na	na*	na	na*	High
Bear River	na	na	na	na	na	na	na	na	na	Data deficient
Mattole River	na	na	na	na	na	na	na	na	na	Data deficient

Table 11. (continued)

Population	PVA result	Effect. pop. size per generation $\overline{N}_e$	Tot. pop. size per generation $\overline{N}_{g(harm)}$	Population decline $\overline{N}_{a(geo)}$	$\hat{T}$	Catastrophe $\hat{C}$	Density $\hat{D}_{dep}$	$\hat{D}_{ssd}$	Hatchery	Risk Category
Usal Creek	na	na	na	na	na	na	na	na	na	Data deficient
Cottaneva Creek	na	na	na	na	na	na	na	na	na	Data deficient
Wages Creek	na	na	na	na	na	na	na	na	na	Data deficient
Ten Mile River	na	na	na	na	na	na	na	na	na	Data deficient
Pudding Creek	na	na	na	na	na	na	na	na*	na	Moderate
Noyo River	na	na	na	na	na	na	na	na*	na	Moderate
Hare Creek	na	na	na	na	na	na	na	na*	na	Moderate
Caspar Creek	na	na	na	na	na	na	na	na*	na	Moderate
Russian Gulch (Me)	na	na	na	na	na	na	na	na	na	Data deficient
Big River	na	na	na	na	na	na	na	na	na	Data deficient
Albion River	na	na	na	na	na	na	na	na	na	Data deficient
Big Salmon Creek	na	na	na	na	na	na	na	na	na	Data deficient
Navarro River	na	na	na	na	na	na	na	na	na	Data deficient
Elk Creek	na	na	na	na	na	na	na	na	na	Data deficient
Brush Creek	na	na	na	na	na	na	na	na	na	Data deficient
Garcia River	na	na	na	na	na	na	na	na	na	Data deficient
Gualala River	na	na	na	na	na	na	na	na	na	Data deficient
Summer-run populations										
Redwood Creek (H)	na	na	18 (high)	4.6 (high)	-0.04 (high)	0.86 (mod)	-	-	low	High
Mad River	na	na*	na*	na*	na*	na	-	-	na	Moderate
Van Duzen River	na	na	na	na	na	na	-	-	na	Data deficient
Larabee Creek	na	na	na	na	na	na	-	-	na	Data deficient
South Fork Eel River	na	na	na	na	na	na	-	-	na	Data deficient
North Fork Eel River	na	na	na	na	na	na	-	-	na	Data deficient
(Up. Mid. Mainstem Eel R)	na	na	na	na	na	na	-	-	na	Data deficient
Middle Fk Eel River	na	na	2333 (mod)	569 (low)	-0.01 (mod)	0.52 (low)	-	-	low	Moderate
(Upper Mainstem Eel R)	na	na	na	na	na	na	-	-	na	Data deficient
Mattole River	na	na*	na*	na*	na*	na	-	-	na	High

The only other time series of abundance for winter-run steelhead populations within this ESU is the count of hatchery and wild steelhead at Van Arsdale Fish Station on the upper Eel River. The counts of wild fish represent a composite of several delineated populations: Bucknell Creek, Soda Creek, the Upper Mainstem Eel River (the mainstem and tributaries upstream of Soda Creek), and various dependent populations between Van Arsdale station and Bucknell Creek. As such, the data cannot be used to evaluate any of these populations directly. However, annual counts of wild fish have averaged just under 200 fish over the last 11 years (Grass 2007). Thus, even if all fish were concentrated in Bucknell Creek, Soda Creek, or the Upper Mainstem Eel River, which does not appear to be the case (Scott Harris, CDFG, Willits, CA , pers. comm.), the abundances still would not be sufficient to meet low risk criteria (or moderate risk, in the case of the upper mainsteam Eel River) for effective population size or spawner density. Additionally, in eight of the last 11 years, there has been a substantial hatchery influence, with hatchery fish outnumbering wild fish by almost 10 to 1 during those years (Grass 1997-2007). For these reasons, we conclude that the Bucknell Creek, Soda Creek, and Upper Mainstem Eel River populations of winter steelhead are at least at moderate risk and probably at high risk of extinction.

Summer-run populations

Data on the abundance of summer-run steelhead are more readily available due to the fact that adults congregate in "resting pools" during the summer and can be observed when water is relatively clear. Currently, there are four ongoing efforts to estimate populations of summer steelhead in rivers within the NC-steelhead DPS: Redwood Creek, Mad River, Middle Fork Eel River, and Mattole River.

Summer dive surveys covering almost the entire mainstem of Redwood Creek have been conducted annually since 1981. There is some question about the reliability of some of the early counts, and it is unclear about how much summer steelhead may use tributaries to Redwood Creek for holding. However, recent abundance estimates in the mainstem clearly indicate a population that is at very high risk of extinction. Mean adult abundance has averaged only 6 fish over the past four generations, and although the recent trend over the last four generations has been just slightly negative (T = -0.021), the overall trend for the entire period of record has continued downward (T = -0.046)(Dave Anderson, Redwood National and State Parks, Crescent City, unpublished data). Effective population size is estimated to be at just 3.6 fish. Consequently, we conclude this population is at high risk of extinction (Table 11).

Diver counts of summer steelhead have been conducted on portions of the Mad River since 1982. From 1982 to 2002, the Forest Service conducted surveys on the reach from Ruth Dam to Deer Creek; however, that effort was terminated due to budget constraints. Since 1994, Green Diamond Resource Company

(formerly Simpson Timber Company) and the California Department of Fish and Game have surveyed the reaches from Deer Creek to Mad River Hatchery, and from the hatchery to Cadle Hole, respectively. Although the data do not meet the minimum requirements to formally assess viability using our criteria, they do provide some indications of population status. For the period from 1994 to 2002, the period where all three reaches were surveyed, geometric mean abundance was about 250 fish and the population has declined throughout the period. Hatchery fish constituted about 2% for the two generations covered during this period (Matt House, Green Diamond Resource Company, Korbel, unpublished data; Andrew Bundschuh, US. Forest Service, Six Rivers National Forest, Eureka, unpublished data). Based on these data, we conclude that the population is at least at moderate risk of extinction (Table 11).

The Middle Fork Eel River constitutes perhaps the only population within the entire recovery domain where the existing time series of adult abundance estimates meet requirements outlined in Table 4. Summer surveys of adults in summer resting pools have provided a reasonable census of the adult population size dating back to the 1960s. Counts have ranged from 198 to 1601 during that period (Jones 1980, 1992; Jones et al. 1980; and Scott Harris, California Department of Fish and Game, Willits, unpublished data). Calculation of extinction risk metrics, shown in Table 11, indicates that the population currently ranks at low risk of extinction according to the population decline criteria (but only marginally so) and for the catastrophe criteria. For the last four generations, the geometric mean abundance has been over the 500 fish threshold, but only by a small amount, and the trend suggests a slight decline in abundance (T = -0.010). However, over the entire period of record, the downward trend is more pronounced (T = -0.025). Continued decline at this rate would have it approaching an N_a of less than 500 within two generations. The population ranks at moderate risk according to the effective population size criteria. Hatcheries do not appear to play a significant role in the current viability of this population (summer steelhead are not released into the Middle Fork Eel, and we assume that straying of summer steelhead from the Mad River is negligible). Based on the moderate risk rankings for population decline and effective population size, we conclude that the population is at moderate risk of extinction (Table 11).

Finally, the Mattole Salmon Group has conducted summer diver surveys in the mainstem Mattole and two tributaries annually since 1996 (MSG 2005). Although the data set does not meet our minimum standards for evaluation using our criteria, it does suggest that the Mattole River population is at high risk of extinction, with an average adult count of just 16 individuals (range 9-30) during the period (Table 11).

Little is known about the status of the remaining six putative summer steelhead populations in the DPS (Van Duzen River, South Fork Eel River, Larabee Creek, North Fork Eel River, Upper Middle Mainstem

Eel River, and Upper Mainstem Eel. We categorize all of these populations as data deficient (Table 11), though we note that the lack of even anecdotal reports in recent years suggests that many if not all of these populations are either extirpated or extremely depressed.

ESU Viability

The complete lack of data with which to assess the status of any of the 42 independent populations of winter steelhead within the NC-Steelhead DPS (all deemed data deficient) precludes evaluation of ESU viability using the quantitative criteria developed in this paper. For summer steelhead, the limited available data provide no evidence of viable summer steelhead populations within the ESU. Consequently, it is highly likely that representation and redundancy/connectivity criteria are not being met and that the DPS is at elevated risk of extinction. Good et al. (2005) reaffirmed the conclusion of Busby et al. (1996) that the ESU was likely to become endangered in the foreseeable future, the lack of population information being cited as a contributing risk factor. Our conclusion is consistent with their assessments.

4.4 Central California Coast Steelhead

Population Viability

Summary of density-based criteria

Bjorkstedt et al. (2005) proposed that the CCC-Steelhead ESU historically contained 11 functionally independent populations and 26 potentially independent populations. Table 12 presents proposed density-based criteria for these populations and the estimated population abundances (rounded to the nearest 100 spawners) that would result if density criteria were met under both historical (pre-dam) and current (post-dam) conditions. High-risk abundance values indicate thresholds below which depensation is likely, and low-risk estimates represent preliminary abundance targets that, if consistently exceeded, would likely lead to a high probability of persistence over a 100-year time frame and result in a population likely fulfilling its historical role with respect to ESU viability.

More so than any other ESU within the NCCC Recovery Domain, impassible dams have had a substantial effect on the available habitat of steelhead population in the CCC ESU. These effects are most pronounced for San Francisco Bay populations, Russian River populations, and coastal Marin County populations. Within San Francisco Bay, populations experiencing substantial reductions in accessible habitat include Novato Creek (22%), Napa River (17%), Walnut Creek (96%), San Pablo Creek (72%),

Table 12. Projected population abundances (N_a) of CCC-Steelhead independent populations corresponding to a high-risk (depensation) threshold of 1 spawner/*IPkm* and low-risk (spatial structure/diversity=SSD) thresholds based on application of spawner density criteria (see Figure 5). Values listed under "historical" represent criteria applied to the historical landscape in the absence of dams that block access to anadromous fish. Values listed under "current" exclude areas upstream from impassible dams. The IP-bias index is a qualitve measure of possible hydrologic bias in the IP model that could potentially lead to overprediction of historical habitat for juvenile coho salmon (Bjorkstedt et al. 2005).

					High Risk		Low Risk			
					Historical	Current	Historical SSD		Current SSD	
Population	**Historical *IPkm***	**Current *IPkm***	***IPkm* lost**	**IP bias index**	**Depens. N_a**	**Depens. N_a**	**Density Spawner/*IPkm***	**N_a**	**Density Spawner/*IPkm***	**Div/SS N_a**
Russian River	2348.8									
Austin Creek	111.9	111.9	0%	high	112	112	26.7	3000	26.7	3000
Green Valley Creek	61.7	61.3	1%	high	62	61	33.7	2100	33.7	2100
Mark West Creek	366.5	340.8	7%	high	367	341	20.0	7300	20.0	6800
Dry Creek	384.9	167.7	56%	high	385	168	20.0	7700	20.0	3400
Maacama Creek	106.9	105.2	2%	high	107	105	27.4	2900	27.6	2900
Upper Russian River	892.3	703.5	21%	high	892	704	20.0	17800	20.0	14100
Salmon Creek (S)	63.5	63.5	0%	high	63	63	33.4	2100	33.4	2100
Americano Creek	64.2	64.2	0%	high	64	64	33.3	2100	33.3	2100
Stemple Creek	73.1	73.1	0%	high	73	73	32.1	2300	32.1	2300
Tomales Bay										
Walker Creek	134.1	98.9	26%	high	134	99	23.6	3200	28.5	2800
Lagunitas Creek	170.7	87.2	49%	high	171	87	20.0	3400	30.1	2600
Northwest SF Bay										
Corte Madera Creek	41.3	41.3	0%	high	41	41	36.5	1500	36.5	1500
Miller Creek	44.4	44.4	0%	high	44	44	36.1	1600	36.1	1600
Novato Creek	78.6	61.5	22%	severe	79	62	31.3	2500	33.7	2100
North SF Bay										
Petaluma River	225.4	223.0	1%	severe	225	223	20.0	4500	20.0	4500
Sonoma Creek	268.7	268.7	0%	high	269	269	20.0	5400	20.0	5400
Napa River	593.9	491.0	17%	severe	594	491	20.0	11900	20.0	9800
Suisun Bay										
Green Val./Suisun Creek	164.0	162.2	1%	severe	164	162	20.0	3300	20.0	3200
Walnut Creek	202.2	7.5	96%	severe	202	8	20.0	4000	-	-
East SF Bay										
San Pablo Creek	67.9	18.8	72%	severe	68	19	32.8	2200	39.6	700
San Leandro Creek	80.5	16.0	80%	severe	81	16	31.0	2500	40.0	600
San Lorenzo Creek	79.8	41.5	48%	severe	80	42	31.1	2500	36.5	1500

Table 12. (continued)

Population	Historical *IPkm*	Current *IPkm*	*IPkm* Lost	IP bias index	High Risk Historical Depens. Na	Current Depens. N_a	Low Risk Historical SSD Density Spawner/*IPkm*	N_a	Current SSD Density Spawner/*IPkm*	Div/SS N_a
Southeast SF Bay										
Alameda Creek	816.6	39.5	95%	severe	817	39	20.0	16300	36.7	1500
Coyote Creek	498.3	252.7	49%	severe	498	253	20.0	10000	20.0	5100
Southwest SF Bay										
Guadalupe River	157.3	124.5	21%	severe	157	125	20.4	3200	24.9	3100
Stevens Creek	39.6	18.4	54%	severe	40	18	36.7	1500	39.7	700
San Francisquito Creek	59.2	39.8	33%	severe	59	40	34.0	2000	36.7	1500
San Mateo Creek	57.6	9.9	83%	severe	58	10	34.2	2000	-	400
Pilarcitos Creek	41.9	30.6	27%	high	42	31	36.4	1500	38.0	1200
San Gregorio Creek	77.6	77.6	0%	high	78	78	31.4	2400	31.4	2400
Pescadero Creek	93.8	93.8	0%	high	94	94	29.2	2700	29.2	2700
Waddell Creek	16.5	16.5	0%	high	16	16	40.0	600	40.0	600
Scott Creek	23.5	23.5	0%	high	24	24	39.0	900	39.0	900
Laguna Creek	17.4	17.4	0%	high	17	17	39.8	700	39.8	700
San Lorenzo River	225.6	215.3	5%	high	225	215	20.0	4500	20.0	4300
Soquel Creek	66.4	66.4	0%	high	66	66	33.0	2200	33.0	2200
Aptos Creek	41.0	41.0	0%	high	41	41	36.5	1500	36.5	1500

San Leandro Creek (80%), San Lorenzo Creek (48%), Alameda Creek (95%), Coyote Creek (49%), Guadalupe River (21%), Stevens Creek (54%), San Francisquito Creek (33%), and San Mateo Creek (83%). In the Russian River basin, populations that have experienced significant reductions in habitat include the Upper Russian River (21%), Dry Creek (56%), and Mark West Creek (7%). In Lagunitas Creek, an estimated 49% of steelhead habitat lies upstream of Kent and Nicasio dams. In the Walker Creek drainage, 26% of the predicted habitat lies upstream of dams (Table 12).

Evaluation of current viability

The lack of data on spawner abundance for steelhead populations in the CCC-Steelhead ESU precludes a rigorous assessment of current viability for any of the 37 independent populations, and in only a few cases do ancillary data provide sufficient information to allow reasonable inference about population risk at the present time.

Spawner surveys have been conducted annually on Lagunitas Creek since 1994–1995 (Ettlinger et al. 2005). However, the primary purpose is to enumerate coho salmon, and surveys typically end before the steelhead spawning season is complete. Steelhead counts are made at the Noyo Egg Collecting station on the South Fork Noyo River; however, steelhead have little trouble passing over the weir, so the number passing through the counting facility is considered an unreliable indicator of total abundance (Scott Harris, CDFG, Willits, pers. comm.). Partial counts of steelhead are made at the Felton Diversion Dam on the San Lorenzo River; however, operation is inconsistent and no population estimates are made. Population estimates for Scott Creek based on weir counts and mark-recapture data have indicated that steelhead adults have numbered between 230 and 440 over the last four years, though about 34% of returning adults were hatchery fish (Sean Hayes, NMFS, Southwest Fisheries Science Center, Santa Cruz, unpublished data). Should the current patterns of abundance and hatchery influence continue, the population would likely be classified as at moderate risk based on both density and hatchery criteria. To our knowledge, these efforts represent the only sources of information on adult abundance within the ESU, and there are few ancillary data from which to speculate about current status. Thus we classify the majority of coastal populations as data deficient (Table 13).

Likewise, within the San Francisco Bay region, there are no population-level estimates of adult abundance for any tributaries entering the Bay. However, Leidy et al. (2005b) recently completed a comprehensive review of available survey information on streams entering San Francisco Bay. For many streams, recent observations of *O. mykiss* indicate that they still persist in these watersheds. However, as noted above, several populations have been affected by dams that block access to the majority of their

Table 13. Current viability of CCC-steelhead populations based on metrics outlined in Tables 1 and 4. na indicates data of sufficient quality to estimate the population metric are not available. In some cases, risk categories have been designated for populations where ancillary data strongly suggest populations are extinct or nearly so, despite the lack of quantitative estimates of any of the viability metrics. Metrics for which we believe ancillary data support the assigned risk category are denoted with asterisks. See text for justification of risk rankings.

Population	PVA Result	Effect. pop. size per generation $\overline{N}_e$	Tot. pop. size per generation $\overline{N}_{g(harm)}$	Population decline $\overline{N}_{a(geo)}$	$\hat{T}$	Catastrophe $\hat{C}$	Spawner density $\hat{D}_{dep}$	$\hat{D}_{ssd}$	Hatchery	Risk Category
Russian River										
Austin Creek	na	na	na	na	na	na	na	na	na	Data deficient
Green Valley Creek	na	na	na	na	na	na	na	na	na	Data deficient
Mark West Creek	na	na	na	na	na	na	na	na	na	Data deficient
Dry Creek	na	na	na	na	na	na	na	na	na	Data deficient
Maacama Creek	na	na	na	na	na	na	na	na	na	Data deficient
Upper Russian River [H]	na	na	na	na	na	na	na	na	na	Data deficient
Salmon Creek (S)	na	na	na	na	na	na	na	na	na	Data deficient
Americano Creek	na	na	na	na	na	na	na	na	na	Data deficient
Stemple Creek	na	na	na	na	na	na	na	na	na	Data deficient
Tomales Bay										
Walker Creek	na	na	na	na	na	na	na	na	na	Data deficient
Lagunitas Creek	na	na	na	na	na	na	na	na	na	Data deficient
Northwest SF Bay										
Corte Madera Creek	na	na	na	na	na	na	na	na	na	Data deficient
Miller Creek	na	na	na	na	na	na	na	na	na	Data deficient
Novato Creek	na	na	na	na	na	na	na	na	na	Data deficient
North SF Bay										
Petaluma River	na	na	na	na	na	na	na	na	na	Data deficient
Sonoma Creek	na	na	na	na	na	na	na	na	na	Data deficient
Napa River	na	na	na	na	na	na	na	na	na	Data deficient
Suisun Bay										
Green Val./Suisun Creek	na	na	na	na	na	na	na	na	na	Data deficient
Walnut Creek	na	na*	na*	na*	na	na	na*	na*	na	High
East SF Bay										
San Pablo Creek	na	na*	na*	na*	na	na	na*	na*	na	High
San Leandro Creek	na	na*	na*	na*	na	na	na*	na*	na	High
San Lorenzo Creek	na	na*	na*	na*	na	na	na*	na*	na	High

Table 13. (continued)

Population	PVA Result	Effect. pop. size per generation $\overline{N}_e$	Tot. pop. size per generation $\overline{N}_{g(harm)}$	Population decline $\overline{N}_{a(geo)}$	$\hat{T}$	Catastrophe $\hat{C}$	Spawner density $\hat{D}_{dep}$	$\hat{D}_{ssd}$	Hatchery	Risk Category
Southeast SF Bay										
Alameda Creek	na	na*	na*	na*	na	na	na*	na*	na	High
Coyote Creek	na	na	na	na	na	na	na	na	na	Data deficient
Southwest SF Bay										
Guadalupe River	na	na	na	na	na	na	na	na	na	Data deficient
Stevens Creek	na	na	na	na	na	na	na	na	na	Data deficient
San Francisquito Creek	na	na	na	na	na	na	na	na	na	Data deficient
San Mateo Creek	na	na*	na*	na*	na	na	na*	na*	na	High
Pilarcitos Creek	na	na	na	na	na	na	na	na	na	Data deficient
San Gregorio Creek	na	na	na	na	na	na	na	na	na	Data deficient
Pescadero Creek	na	na	na	na	na	na	na	na	na	Data deficient
Waddell Creek	na	na	na	na	na	na	na	na	na	Data deficient
Scott Creek	na	na	na	na	na	na	na	na*	na*	Moderate?
Laguna Creek	na	na	na	na	na	na	na	na	na	Data deficient
San Lorenzo River	na	na	na	na	na	na	na	na	na	Data deficient
Soquel Creek	na	na	na	na	na	na	na	na	na	Data deficient
Aptos Creek	na	na	na	na	na	na	na	na	na	Data deficient

historical habitat, and areas below these dams are often severely impacted by urban development. In many cases, it is unclear whether the anadromous life history continues to be expressed downstream of these barriers, though resident *O. mykiss* remain present upstream (and sometimes downstream) of the dams. Based on information provided in Leidy et al. (2005b), we conclude that in six watersheds—Walnut Creek, San Pablo Creek, San Leandro Creek, San Lorenzo Creek, Alameda Creek, and San Mateo Creek—it is highly likely that, if steelhead still persist in these watersheds, they are at high risk of extinction. Steelhead appear to persist in most other functionally and potentially independent populations in the San Francisco Bay area, including Arroyo Corte Madera de Presidio, Novato Creek, Sonoma Creek, Napa River, Green Valley Creek, Coyote Creek, Guadalupe River, San Francisquito Creek, and possibly Corte Madera Creek, Miller Creek, and Petaluma River (Leidy et al. 2005b); however, data are limited to observations of occurrence. All of these populations are classified as data deficient, though some are likely at high risk or possibly even extinct (Table 13).

ESU Viability

Because of the extreme data limitations, we are unable to assess the status of the CCC-Steelhead DPS using the quantitative criteria outlined in this paper. All populations within North Coastal, Interior, and Santa Cruz Mountains strata were categorized as data deficient, as were many of the populations in the Coastal and Interior San Francisco Bay strata (Table 13). The presence of dams that block access to substantial amounts of historical habitat (particularly in the east and southeast portions of San Francisco Bay), coupled with ancillary data (see Leidy et al. 2005b) that suggest that it is highly unlikely that the Interior San Francisco Bay strata has any viable populations, or that redundancy criteria would be met. Elsewhere in the ESU, the lack of demonstrably viable populations remains a significant concern. Good et al. (2005) reaffirmed the conclusion of Busby et al. (1996) that the ESU was likely to become endangered in the foreseeable future, citing the lack of population information as a contributing risk factor. Our conclusion is consistent with their assessments.

4.5 Conclusions

In this report, we have developed a framework for assessing the viability of listed salmonid ESUs and DPSs within the NCCC Recovery Domain. Our framework follows the approach of Allendorf et al. (1997), proposing a set of general criteria by which the extinction risk of populations can be assessed. It then extends the Allendorf et al. (1997) approach, adding criteria that address population processes not explicitly addressed in the Allendorf et al. criteria, as well as criteria that consider processes occurring at

higher levels of biological organization (i.e., diversity strata and ESU/DPS). The decision to use general criteria reflects, in part, the paucity of data that might allow development of models tailored specifically to individual populations. The use of general criteria or "rules of thumb" to assess extinction risk when data for developing credible population viability models are lacking has been advocated by Shaffer et al. (2002) and RSRP (2002).

We then attempted, albeit with limited success because of data limitations, to apply these criteria to four ESA-listed ESUs and DPSs within the NCCC Recovery Domain: Central California Coast Coho Salmon, California Coastal Chinook, Northern California Steelhead, and Central California Coast Steelhead. The vast majority of populations were categorized as data deficient, underscoring the critical need for development and implementation of a comprehensive monitoring plan for salmonid populations in the NCCC Recovery Domain. At a minimum, application of the proposed criteria requires estimates of population abundance for functionally and potentially independent populations within the domain that are identified in recovery plans as essential for ESU or DPS recovery, as well as information on the spatial distribution of individuals within these populations. Likewise, monitoring of trends in abundance or distribution are likely to be needed for key dependent populations that may serve as important populations for maintaining connectivity within and among strata. Historically, most monitoring programs in California targeting adult salmon and steelhead have been limited to index reaches and, as such, have not produced estimates at the population level. Without population-level estimates of abundance, assessment of risk using the proposed criteria (or any other criteria for that matter) is difficult.

The TRT fully recognizes that monitoring at a scale that would allow application of the proposed population and ESU criteria is very ambitious and would take an unprecedented (in California) commitment of effort and resources. Nevertheless, such efforts are not without precedent elsewhere. For example, the state of Oregon has developed and implemented a rigorously designed monitoring program that produces population estimates for almost all independent populations of coho salmon in the Oregon Coast ESU. This program evolved from an existing index-reach approach and has now produced time series of adult abundance dating back to the mid-1990s. In California, the California Department of Fish and Game (CDFG) has made progress in this direction through research designed to evaluate different approaches to estimating adult abundances of coho salmon and steelhead in five watersheds on the Mendocino Coast (Gallagher and Wright 2007). Such programs, if continued, will likely produce estimates sufficient to allow evaluation of population metrics proposed in this report. One ongoing CDFG monitoring program for summer steelhead in the Middle Fork Eel River provides the longest ongoing time series of adult abundance anywhere in the NCCC Recovery Domain. Additionally, there

are a number of recently initiated monitoring efforts conducted by various agencies that, with refinement, can produce population-level estimates of abundance for several salmonid populations in various watersheds (e.g., Lagunitas Creek coho salmon; Scott Creek coho salmon and steelhead; Russian River Chinook salmon), and others efforts that, if augmented with additional sampling, could produce similar estimates for other populations (e.g., Gualala River steelhead, Freshwater Creek steelhead, coho salmon and Chinook salmon; Redwood Creek, Mad River, and Mattole River summer steelhead). Clearly though, comparable efforts will need to be made for many currently unmonitored populations for our criteria to be applied across ESUs or DPSs.

In addition to time series of adult abundance, information on freshwater and marine survival rates of a representative set of populations for each species is essential for ascertaining whether observed trends in abundance indicate improvement in freshwater habitat conditions or merely reflect variation in marine survival. There have been recent efforts to establish life-cycle monitoring stations to begin answering these questions (e.g., Scott Creek, Freshwater Creek, and two Mendocino Coast streams). More sophisticated viability models that would account for population-specific differences in vital rates (and therefore potentially improve on the general criteria proposed here) will have even greater data requirements. It is thus imperative that California conducts monitoring at spatial scales relevant to recovery planning in order to accurately evaluating status and progress toward recovery. A more thorough discussion of research and monitoring needs for populations in the NCCC Recovery Domain will be forthcoming in a third report being prepared by the TRT.

References

Achord, S., P. S. Levin, and R. W. Zabel. 2003. Density-dependent mortality in Pacific salmon: the ghost of impacts past? Ecology Letters 6:335–342.

Agrawal, A., R. R. S. Schick, E. P. Bjorkstedt, R. G. Szerlong, M. N. Goslin, B. C. Spence, T. H. Williams, and K. M. Burnett. Predicting the potential for historical coho, Chinook, and steelhead habitat in northern California. NOAA Technical Memorandum NOAA-TM-NMFS-SWFSC-379. 25 p.

Allee, W. C. 1931. Animal aggregations, a study in general sociobiology. University of Chicago Press, Chicago, IL.

Allendorf, F. W., D. Bayles, D. L. Bottom, K. P. Currens, C. A. Frissell, D. Hankin, J. A. Lichatowich, W. Nehlsen, P. C. Trotter, and T. H. Williams. 1997. Prioritizing Pacific salmon stocks for conservation. Conservation Biology 11:140–152.

Anderson, C. N. K., C. Hsieh, S. A. Sandin, R. Hewitt, A. Hollowed, J. Beddington, R. M. May, and G. Sugihara. 2008. Why fishing magnifies fluctuations in fish abundance. Nature 452: 835-839.

Ardren, W. R. and A. R. Kapucinski. 2003. Demographic and genetic estimates of effective population size (N_e) reveals genetic compensation in steelhead trout. Molecular Ecology 12:35–49.

Barrowman, N. J. 2000. Nonlinear mixed effects models for meta-analysis. Ph.D. dissertation. Dalhouse University, Halifax, Nova Scotia, Canada.

Barrowman, N. J., R. A. Myers, R. Hilborn, D. G. Kehler, and C. A. Field. 2003. The variability among populations of coho salmon in the maximum reproductive rate and depensation. Ecological Applications 13:784–793.

Beissinger, S. R. and M. I. Westphal. 1998. On the use of demographic models of population viability in endangered species management. Journal of Wildlife Management 62:821–841.

Bell, C. 2003. Evaluation of Garcia River restoration with recommendations for future projects. Prepared by Trout Unlimited for California Department of Fish and Game. (Available online at http://www.krisweb.com/biblio/garcia_tu_bell_2003_restoreval/garcia_tu_bell_2003_restoreval.htm#toc).

Bilby, R. E., B. R. Fransen, and P. A. Bisson. 1996. Incorporation of nitrogen and carbon from spawning coho salmon into the trophic system of small streams: evidence from stable isotopes. Canadian Journal of Fisheries and Aquatic Sciences 53:164–173.

Bilby, R. E., B. R. Fransen, J. K. Walter, C. J. Cederholm, and W. J. Scarlett. 2001. Preliminary evaluation of the use of nitrogen stable isotope ratios to establish escapement levels for Pacific salmon. Fisheries 26(1):6–14.

Bilby, R. E., B. R. Fransen, P. A. Bisson, and J. K. Walter. 1998. Response of juvenile coho salmon (*Oncorhynchus kisutch*) and steelhead (*Oncorhyncus mykiss*) to the addition of salmon carcasses to two streams in soutwestern Washington, U.S.A. Canadian Journal of Fisheries and Aquatic Sciences 55:1909–1918.

Bjorkstedt, E. B., B. C. Spence, J. C. Garza, D. G. Hankin, D. Fuller, W. E. Jones, J. J. Smith, and R. Macedo. 2005. An analysis of historical population structure for evolutionarily significant units of Chinook salmon, coho salmon, and steelhead in the North-Central California Coast Recovery Domain. NOAA Technical Memorandum NMFS NOAA-TM-NMFS-SWFSC-382: 210 p.

Blankenship, S. M., C. Lemaire, G. Charrier, and J. C. Garza. In prep. Genetic population structure of Chinook salmon (*Oncorhynchus tshawytscha*) in California's Central Valley.

BLM (Bureau of Land Management), Six Rivers National Forest, and U. S. Fish and Wildlife Service Coastal California Fish and Wildlife Office. 1996. South Fork Eel River watershed analysis. BLM/CA/PT-97/006+7210. BLM, Arcata Resources Area, Arcata CA. 74 p. + appendices.

Bond, M. H. 2006. Importance of estuarine rearing to Central California steelhead (*Oncorhynchus mykiss*) growth and marine survival. Master's thesis. University of California, Santa Cruz, CA.

Boughton, D. A, P. B. Adams, E. Anderson, S. Fusaro, E. Keller, E. Kelley, L. Lentsch, J. Nielsen, K. Perry, H. Regan, J. Smith, C. Swift, L. Thompson, and F. Watson. 2007. Viability criteria for steelhead of the South-Central and Southern California coast. NOAA Technical Memorandum NOAA-TM-NMFS-SWFSC-407. 33 p.

Bradford, M. J., R. A. Myers, and J. R. Irvine. 2000. Reference points for coho salmon (*Oncorhynchus kisutch*) harvest rates and escapement goals based on freshwater production. Canadian Journal of Fisheries and Aquatic Sciences 57:677–686.

Bucklin, K. A., M. A. Banks, and D. Hedgecock. 2007. Assessing genetic diversity of protected coho salmon (*Oncorhynchus kisutch*) populations in California. Canadian Journal of Fisheries and Aquatic Science 64:30–42.

Burnett, K. M., G. Reeves, D. Miller, S. Clarke, K. Christiansen, and K. Vance-Borland. 2003. A first-step toward broad-scale identification of freshwater protected areas for Pacific salmon and trout in Oregon, USA. Pages 144-154 *in* J. P. Beuner, A. Grant, and D. C. Smith, editors. Aquatic protected areas: what works best and how do we know? Proceedings of the 3rd World Congress on Aquatic Protected Areas. Australian Society for Fish Biology, Cairns, Australia.

Busby, P. J., T. C. Wainwright, G. J. Bryant, L. J. Lierheimer, R. S., Waples, W. F. Waknitz, and I. V. Lagomarsino. 1996. Status review of west coast steelhead from Washington, Idaho, Oregon, and California. U. S. Department of Commerce, National Marine Fisheries Service, NOAA Technical Memorandum NMFS-NWFSC-27: 261 p.

Carranco, L. 1982. Redwood lumber industry. Golden West Books, San Marino, CA. 218 p.

CDFG (California Department of Fish and Game). 1965. California Fish and Wildlife Plan. Volume III. Supporting data, part B. Inventory: salmon-steelhead marine resources. California Department of Fish and Game, Sacramento, CA.

CDFG (California Department of Fish and Game). 2002. Status review of California coho salmon north of San Francisco. Report to the California Fish and Game Commission. Candidate species status review report 2002-3, April 2002. California Department of Fish and Game, Sacramento, CA. 231 p. + appendices

CDFG (California Department of Fish and Game). 2004. Coho salmon planting and monitoring project Walker Creek watershed, Marin County, October 2004. California Department of Fish and Game, Yountville, CA. 2 p.

Cederholm, C. J., M. D. Kunze, T. Murota, and A. Sibatani. 1999. Pacific salmon carcasses: essential contributions of nutrients and energy for aquatic and terrestrial ecosystems. Fisheries 24(10):6–15.

Chilcote, M., T. Nickelson, and K. Moore. 2005. Oregon Coastal Coho assessment. Part 2. Viability criteria and status assessment of Oregon Coastal Coho. State of Oregon, Salem, OR.

Chilcote, M. W. 1999. Conservation status of lower Columbia River coho salmon. Oregon Department of FIsh and Wildife, Oregon Department of Fish and Wildlife, Fish Division Information Report 99-3: 42 p.

Collis K, D. D. Roby, D. P. Craig, B. A. Ryan, and R. D. Ledgerwood. 2001. Colonial waterbird predation on juvenile salmonids tagged with passive integrated transponders in the Columbia River Estuary: vulnerability of different salmonid species, stocks, and rearing types. Transactions of the American Fisheries Society 130:385–396.

Cook, D. 2005. Chinook salmon spawning study, Russian River, fall 2002–2004. Sonoma County Water Agency, Santa Rosa, CA. 20 p.

Cook, D. 2006. Chinook salmon spawning study, Russian River, fall 2005. Sonoma County Water Agency, Santa Rosa, CA. 7 p.

Coons. R. 1945. Weekly report of fish counts at Benbow Dam. State of California, Bureau of Fish Conservation. Records obtained from California Department of Fish and Game files, Eureka, CA.

Coulson, T., G. M. Mace, E. Hudson, and H. Possingham. 2001. The use and abuse of population viability analysis. Trends in Ecology and Evolution 16:219–221.

Currens, K. P. and C. A. Busack. 1995. A framework for assessing genetic vulnerability. Fisheries 20(12):24–31.

Currens, K. P. and C. A. Busack. 2004. Practical approaches for assessing risks of hatchery programs. Pages 277–289 *in* M. J. Nickum, P. M. Mazik, J. G. Nickum, and D. D. MacKinlay, editors. Propagated fish in resource management. Proceedings of the Symposium Propagated Fish in Resources Management held in Boise, Idaho, USA 16–18 June 2003. American Fisheries Society Symposium 44. American Fisheries Society, Bethesda, MD.

D. W. Alley & Associates. 2005. Comparison of juvenile steelhead densities, 1997–2001 and 2003–2004, in the middle and upper San Lorenzo River and 4 tributaries, Santa Cruz County, California, with an estimate of juvenile population size and an index of adult returns. Prepared for San Lorenzo Valley Water District by D. W. Alley & Associates, Boulder Creek, California. Project # 200-02. 121 p. + figures and appendices.

Dayes, C. 1987. Historical references to hatcheries in the Santa Cruz Mountains. Prepared for the Monterey Bay Trout and Salmon Project, June 12, 1987. Environmental Studies Internship Program, University of California, Santa Cruz.

DeHaven, R. W. 2005. Adult and juvenile steelhead population surveys, Gualala River, California, 2005. U. S. Fish and Wildlife Service (retired). 64 p. Available online at http://vme.net/dvm/gualala-river/pdf/FM041-055.pdf.

den Boer, P. J. 1968. Spreading of risk and stabilization of animal numbers. Acta Biotheoretica 18:165–194.

Dennis, B., P. L. Munholland, and J. M. Scott. 1991. Estimation of growth and extinction parameters for endangered species. Ecological Monographs 61:115–143.

Downie, S., B. deWaard, E. Dudik, D. McGuire, and R. Rutland. 2006. Big River Basin Assessment Report. North Coast Watershed Assessment Program. California Resources Agency, and California Environmental Protection Agency, Sacramento, CA.

EPA (Environmental Protection Agency). 2006. Level III ecoregions of the coterminous United States. Environmental Protection Agency, Available online at http://www.epa.gov/wed/pages/ecoregions/level_iii.htm.

Ettlinger, E., G. M. Andrew, J. Neuffer, and F. Rohr. 2005. Lagunitas Creek salmon spawner survey report, 2004–2005. Marin Municipal Water District, Corte Madera, CA. 13 p. + appendices.

Ferson, S., F. J. Rohlf, L. Ginzburg, and G. Jacquez. 1988. RAMAS/a user manual: modeling fluctuations in age-structured populations. Exeter Publishing, Setauket, NY.

Ferson, S., L. Ginzburg, and A. Silvers. 1989. Extreme event risk analysis for age-structured populations. Ecological Modeling 475:175–187.

Flagg, T. A., C. V. W. Mahnken, and R. N. Iwamoto. 2004. Conservation hatchery protocols for Pacific salmon. Pages 603–619 *in* M. J. Nickum, P. M. Mazik, J. G. Nickum, and D. D. MacKinlay, editors. Propagated fish in resource management. Proceedings of the Symposium Propagated Fish in Resources Management held in Boise, Idaho, USA 16–18 June 2003. American Fisheries Society Symposium 44. American Fisheries Society, Bethesda, MD.

Fleming, I. A. and E. Petersson. 2001. The ability of released, hatchery salmonids to breed and contribute to the natural productivity of wild populations. Nordic Journal of Freshwater Research 75:71–98.

Foley, P. 1994. Predicting extinction times from environmental stochasticity and carrying capacity. Conservation Biology 8:124–137.

Ford, M. J. 2002. Selection in captivity during supportive breeding may reduce fitness in the wild. Conservation Biology 16:815–825.

Franklin, I. R. 1980. Evolutionary changes in small populations. Pages 135–139 *in* M. E. Soulé and B. A. Wilcox, editors. Conservation biology: and evolutionary-ecological perspective. Sinauer Associates, Sunderland, MA.

Gall, G. A. E. 1987. Inbreeding. Pages 47–87 *in* N. Ryman and F. Utter, editors. Population genetics & fishery management. University of Washington Press, Seattle, WA.

Gallagher, S. P. 2001. Steelhead and coho salmon juvenile population estimations and predictions in the Noyo River, California, spring and summer 2001. California Department of Fish and Game, Steelhead Research and Monitoring Program Annual Report, Project 2a2. 61 p.

Gallagher, S. P., and D. W. Wright 2007. A regional approach to monitoring salmonid abundance trends: a pilot project for the application of the California Coastal Salmonid Monitoring Plan in coastal Mendocino County. California State Department of Fish and Game, Coastal Watershed Planning and Assessment Program, 1487 Sandy Prairie Court, Suite A, Fortuna, CA 95540. Draft. 62 p. + appendices.

Garza, J. C., E. Gilbert-Horvath, B. C. Spence, T. H. Williams, H. Fish, S. Gough, J. H. Anderson, and D. Hamm. In review. Population structure of steelhead in coastal California. Submitted to Canadian Journal of Fisheries and Aquatic Sciences.

Gende, S. M., R. T. Edwards, M. F. Willson, and M. S. Wipfli . 2002. Pacific salmon in aquatic and terrestrial ecosystems. BioScience 52:917–928.

Ginzburg, L. R., S. Ferson, and H. R. Akçayaka. 1990. Reconstructibility of density dependence and the conservative assessment of extinction risks. Conservation Biology 4:63–70.

Good, T. P, R. S. Waples, and P. Adams (eds.). 2005. Updated status of federally listed ESUs of west coast salmon and steelhead. NOAA Technical Memorandum NMFS-NWFSC-66: 598 p.

Goodman, D. 2004. Salmon supplementation: demography, evolutions, and risk assessment. Pages 217–232 *in* M. J. Nickum, P. M. Mazik, J. G. Nickum, and D. D. MacKinlay, editors. Propagated fish in resource management. Proceedings of the Symposium Propagated Fish in Resources Management held in Boise, Idaho, USA 16–18 June 2003. American Fisheries Society Symposium 44. American Fisheries Society, Bethesda, MD.

Goodman, D. 2005. Selection equilibrium for hatchery and wild spawning fitness in integrated breeding programs. Canadian Journal of Fisheries and Aquatic Sciences 62:374–389.

Grass, A. 1997. Annual report: Van Arsdale Fish Station, 1996-1997. California Department of Fish and Game. Region 3. Inland Fisheries Administrative Report No 97-. (Draft)

Grass, A. 1998. Annual report: Van Arsdale Fish Station, 1997-1998. California Department of Fish and Game. Region 3. Inland Fisheries Administrative Report No 98-. (Draft)

Grass, A. 1999. Annual report: Van Arsdale Fish Station, 1998-1999. California Department of Fish and Game. Central Coast Region. Native Fish Administrative Report No 99-. (Draft)

Grass, A. 2000. Annual report: Van Arsdale Fish Station, 1999-2000. California Department of Fish and Game. Central Coast Region. Habitat and Native Fish Administrative Report No 00-. (Draft)

Grass, A. 2001. Annual report: Van Arsdale Fish Station, 2000-2001. California Department of Fish and Game. Central Coast Region. Lands and Facilities Branch Administrative Report No 01-. (Draft)

Grass, A. 2002. Annual report: Van Arsdale Fish Station, 2001-2002. California Department of Fish and Game. Central Coast Region. Lands and Facilities Branch Administrative Report No 02-. (Draft)

Grass, A. 2003. Annual report: Van Arsdale Fish Station, 2002-2003. California Department of Fish and Game. Central Coast Region. Lands and Facilities Branch Administrative Report No 03-. (Draft)

Grass, A. 2004. Annual report: Van Arsdale Fish Station, 2003-2004. California Department of Fish and Game. Central Coast Region. Lands and Facilities Branch Administrative Report No 04-. (Draft)

Grass, A. 2005. Annual report: Van Arsdale Fish Station, 2004-2005. California Department of Fish and Game. Central Coast Region. Lands and Facilities Branch Administrative Report No 05-. (Draft)

Grass, A. 2006. Annual report: Van Arsdale Fish Station, 2005-2006. California Department of Fish and Game. Central Coast Region. Wildlife and Fisheries Branch Administrative Report No 06-. (Draft)

Grass, A. 2007. Annual report: Van Arsdale Fish Station, 2006-2007. California Department of Fish and Game. Central Coast Region. Wildlife and Fisheries Branch Administrative Report No. (Draft)

Gresh, T., J. Lichatowich, and P. Schoonmaker. 2000. An estimation of historic and current levels of salmon production in the Northeast Pacific Ecosystem: evidence of a nutrient deficit in the freshwater systems of the Pacific Northwest. Fisheries 25(1):15–21.

Hankin, D. G., J. W. Nicholas, and T. W. Downey. 1993. Evidence for inheritance of age of maturity in chinook salmon (*Oncorhynchus tshawytscha*). Canadian Journal of Fisheries and Aquatic Sciences 50:347–358.

Hankin, D. G. and M. C. Healey. 1986. Dependence of exploitation rates for maximum yield and stock collapse on age and sex structure of Chinook salmon (*Oncorhynchus tshawytscha*) stocks. Canadian Journal of Fisheries and Aquatic Sciences 43:1746–1759.

Hard, J. J. and W. R. Heard. 1999. Analysis of straying variation in Alaskan hatchery chinook salmon (*Oncorhynchus tshawytcha*) following transplantation. Canadian Journal of Fisheries and Aquatic Sciences 56:578–589.

Hare, S. R., N. J. Mantua, and R. C. Francis. 1999. Inverse production regimes: Alaska and West Coast salmon. Fisheries 24(1):6–14.

Harris, S. 2001. Project No. 22: North Central District Salmon and Steelhead Management, Job 5: Evaluation of hatchery coho releases, July 1, 2000 to June 30, 2001. California Department of Fish and Game, Annual performance report, Federal Aid in Sport Fish Restoration Act Grant Agreement: F-51-R-13: 2 p.

Hartl, D. L. and A. G. Clark. 1997. Principles of population genetics, Third edition. Sinauer Associates, Sunderland, MA.

Hayes, S. A., M. H. Bond, C. V. Hanson, E. V. Freund, J. J. Smith, E. Anderson, A. J. Ammann, and R. B. MacFarlane. In review. Steelhead growth patterns from emergence to ocean entry in their native southern range. Submitted to Transactions of the American Fisheries Society.

Heath, D. D., C. Busch, J. Kelly, and D. Y. Atagi. 2002. Temporal change in genetic structure and effective population size in steelhead trout (*Oncorhynchus mykiss*). Molecular Ecology 11:197–214.

Hendry, A. P. 2001. Adaptive divergence and the evolution of reproductive isolation in the wild: an empirical demonstration using introduced sockeye salmon. Genetica 112–113:515–534.

Hilborn, R. 1992. Hatcheries and the future of salmon in the Northwest. Fisheries 17(1):5–8.

Hilborn, R., T. P. Quinn, D. E. Schindler, and D. E. Rogers. 2003. Biocomplexity and fisheries sustainability. Proceedings of the National Academy of Sciences 100:6564–6568.

Hill, M. F., A. Hastings, and L. W. Botsford. 2002. The effects of small dispersal rates on extinction times in structured metapopulation models. The American Naturalist 160:389–402.

Hill, M. F., L. W. Botsford, and A. Hastings. 2003. The effects of spawning age distribution on salmon persistence in fluctuating environments. Journal of Animal Ecology 72:736–744.

Hillman, T. W. and J. W. Mullen. 1989. Effect of hatchery releases on the abundance and behavior of wild juvenile salmonids. Pages 265–285 *in* Summer and winter ecology of juvenile Chinook salmon and steelhead trout in the Wenatchee River, Washington. Final report to Chelan County Public Utility District. Don Chapman Consultants, Inc., Boise, ID.

HBMWD (Humboldt Bay Municipal Water District). 2004. Habitat Conservation Plan for its Mad River Operations. Prepared by Trinity Associates and Humboldt Bay Municipal Water District. Eureka, CA. 58 p. + appendices.

HSRG (Hatchery Scientific Review Group). 2004. Hatchery reform: principles and recommendations of the Hatchery Scientific Review Group. Long Live the Kings, Seattle, WA. 38 p.

ICTRT (Interior Columbia Technical Recovery Team). 2005. Interior Columbia Basin TRT: Viability criteria for application to Interior Columbia Basin salmonid ESUs. Electronic copy available online at: http://www.nwfsc.noaa.gov/trt/trt_viability.cfm.

INPFC (International North Pacific Fisheries Commission). 1979. Historical catch statistics for salmon of the north Pacific Ocean. International North Pacific Fisheries Commission, Vancouver, British Columbia. 166 p.

IMST (Independent Multidisciplinary Science Team). 2001. The scientific basis for artificial propagation in the recovery of wild anadromous salmonids in Oregon. A report of the Independent Multidisciplinary Science Team, Oregon Plan for Salmon and Watersheds, Oregon Watershed Enhancement Board, Salem, OR. 38 p.

ISAB (Independent Scientific Advisory Board). 2003. Review of salmon and steelhead supplementation. Independent Scientific Advisory Board for the Northwest Power Planning Council, the National Marine Fisheries Service, and the Columbia River Basin Indian Tribes, Portland, OR. ISAB 2003-03. 229 p.

IUCN (World Conservation Union). 1994. IUCN red list categories. World Conservation Union, Gland, Switzerland.

IUCN (World Conservation Union). 2001. IUCN red list categories. World Conservation Union, Gland, Switzerland.

Jackson, W. F. 1991. Big River was dammed. FMMC Books, Mendocino, CA. 164 p.

Jones, W. E. 1980. Summer steelhead (*Salmo gairdneri*) in the Middle Fork Eel River and their relationship to environmental changes, 1966-1978. California Department of Fish and Game, Anadromous Fisheries Branch Administrative Report 80-2. 25 p.

Jones, W. E., E. Ekman, P. Baker, B. Rawstron, and L. Murray. 1980. Summer steelhead management plan, Middle Fork Eel River. California Department of Fish and Game and Mendocino National Forest. 48 p.

Jones, W. E. 1992. Historical distribution and recent trends of summer steelhead, *Oncorhynchus mykiss* in the Eel River, California. California Department of Fish and Game. Prepared for the Eel River Workshop, held February 6, 1992 in Redding, CA. 17 p.

Jonsson, B., N. Jonsson, and L. P. Hansen. 2003. Atlantic salmon straying from the River Imsa. Journal of Fish Biology 62:641–657.

Kinziger A. P, E. J. Loudenslager, D. G. Hankin, E. C. Anderson, and J. C. Garza. In review. Hybridization between spring-run and fall-run Chinook salmon returning to Trinity River, California.

Kondolf, G. M. 1997. Hungry water: effects of dams and gravel mining on river channels. Environmental Management 21:533–551.

Krkosek, M., M. A. Lewis, A. Morton, L. N. Frazer, and J. P. Volpe. 2006. Epizootics of wild fish induced by farm fish. Proceedings of the National Academy of Sciences USA 103:15506–15510.

Kurath, G., K. A. Garver, and R. M. Troyer. 2004. Infectious hematopoietic necrosis: virus traffic in the Columbia River basin. Pages 539–548 *in* M. J. Nickum, P. M. Mazik, J. G. Nickum, and D. D. MacKinlay, editors. Propagated fish in resource management. Proceedings of the Symposium Propagated Fish in Resources Management held in Boise, Idaho, USA 16–18 June 2003. American Fisheries Society Symposium 44. American Fisheries Society, Bethesda, MD.

Lacy, R. C. 1987. Loss of genetic diversity from managed populations: interacting effects of drift, mutation, immigration, selection, and population subdivision. Conservation Biology 1:143–158.

Lacy, R. C. 1993. VORTEX: A computer simulation model for population viability analysis. Wildlife Research 20:45–65.

Lande, R. 1993. Risks of population extinction from demographic and environmental stochasticity, and random catastrophes. American Naturalist 142:911–927.

Lande, R. 1995. Mutation and conservation. Conservation Biology 9:782–791.

Lande, R. 1998. Demographic stochasticty and Allee effect on a scale with isotropic noise. Oikos 83:353–358.

Lande, R. and S. H. Orzack. 1988. Extinction dynamics of age-structured populations in a fluctuating environment. Proceedings of the National Academy of Sciences USA 85:7418–7421.

Lawson, P. W. 1993. Cycles in ocean productivity, trends in habitat quality, and the restoration of salmon runs in Oregon. Fisheries 18(8):6–10.

Lawson, P. W., E. P. Bjorkstedt, M. W. Chilcote, C.W. Huntington, J. S. Mills, K. M. S. Moore, T. E. Nickelson, G. H. Reeves, H. A. Stout, T. C. Wainwright, and L. A. Weitkamp. 2007. Identification of historical populations of coho salmon (*Oncorhynchus kisutch*) in the Oregon Coast Evolutionarily Significant Unit. U. S. Department of Commerce, NOAA Technical Memorandum NMFS-NWFSC-79: 129 p.

Lee, D. C. and J. B. Hyman. 1992. The stochastic life-cycle model (SLCM): simulating the population dynamics of anandromous salmonids. United States Department of Agriculture Forest Service, Intermountain Research Station, INT-459: 1–30 p.

Leidy, R. A. 2007. Ecology, assemblage structure, distribution, and status of fishes in streams tributary to the San Francisco Estuary, California. SFEI Contribution #530. San Francisco Estuary Institute, Oakland, CA. 194 p.

Leidy, R. A., G. Becker, and B. N. Harvey. 2005a. Historical status of coho salmon in streams of the urbanized San Francisco estuary, California. California Fish and Game 91:219-254.

Leidy , R. A., G. S. Becker, and B. N. Harvey. 2005b. Historical distribution and current status of steelhead/rainbow trout (*Oncorhynchus mykiss*) in streams of the San Francisco Estuary, California. Center for Ecosystem Management and Restoration, Oakland, CA.

Lesica, P., and F. W. Allendorf. 1995. When are peripheral populations valuable for conservation? Conservation Biology 9:753–760.

Levin, P. S., R. W. Zabel, and J. G. Williams. 2001. The road to extinction is paved with good intentions: negative association of fish hatcheries with threatened salmon. Proceedings of the Royal Society of London B 268:1153–1158.

Li, W. H. 1997. Molecular evolution. Sinauer Associates, Sunderland, MA. 487 p.

Lichatowich, J. A. 1989. Habitat alteration and changes in abundance of coho (*Oncorhynchus kisutch*) and chinook (*O. tshawytscha*) salmon in Oregon's coastal streams. Pp 92–99 *in* C. D. Levings, L. B. Holtby, and M. A. Henderson, editors. Proceedings of the National Workshop on Effects of Habitat Alteration on Salmonid Stocks. Canadian Special Publication in Fisheries and Aquatic Sciences 105.

Liermann, M. and R. Hilborn. 1997. Depensation in fish stocks: a hierarchic Bayesian meta-analysis. Canadian Journal of Fisheries and Aquatic Sciences 54:1976–1984.

Liermann, M. and R. Hilborn. 2001. Depensation: evidence, models and implications. Fish and Fisheries 2:33–58.

Lindley, S. T. 2003. Estimation of population growth and extinction parameters from noisy data. Ecological Applications 13:806–813.

Lindley, S. T., R. S. Schick, A. Agrawal, M. Goslin, T. E. Pearson, E. Mora, J. J. Anderson, B. May, S. Greene, C. Hanson, A. Low, D. McEwan, R. B. MacFarlane, C. Swanson, and J. G. Williams. 2006. Historical population structure of Central Valley steelhead and its alteration by dams. San Francisco Estuary and Watershed Science 4(1):1–21.

Lindley, S. T., R. S. Schick, E. Mora, P. B. Adams, J. J. Anderson, S. Greene, C. Hanson, B. P. May, D. McEwan, R. B. MacFarlane, C. Swanson, and J. G. Williams. 2007. Framework for assessing viability of threatened and endangered Chinook salmon and steelhead in the Sacramento-San Joaquin Basin. San Francisco Estuary and Watershed Science 5:1–26.

Lufkin, A. 1996. Fresh salmon were plenty with us: the story of the Eel River commercial salmon fishery. Humboldt Historian 44(2): 5 p. (Available online at: www.hits.org/salmon98/history/can5.html).

Maahs, M. 1996. A spawning and habitat evaluation for portions of the Ten Mile River, Caspar Creek and Garcia River 1995–96. Salmon Trollers Marketing Association, Inc., Fort Bragg, CA. 30 p.

Mace, G. M. and R. Lande. 1991. Assessing extinction threats: toward a reevaluation of IUCN threatened species categories. Conservation Biology 5:148–157.

Major W. W., J. M. Grassley, K. E. Ryding, C. E. Grue, T. N. Pearsons, D. A. Tipton, and A. E. Stephenson. 2005. Abundance and consumption of fish by California gulls and ring-billed gulls at water and fish management structures within the Yakima River, Washington. Waterbirds 28:366–377.

Mann, C. C. and M. L. Plummer. 1999. Conservation biology: a species' fate, by the numbers. Science 284:36–37.

McElhany, P., M. H. Ruckelshaus, M. J. Ford, T. C. Wainwright, and E. P. Bjorkstedt. 2000. Viable salmonid populations and the recovery of evolutionarily significant units. NOAA Technical Memorandum NMFS-NWFSC-42: 156 p.

McEwan, D. R. 2001. Central Valley steelhead. California Department of Fish and Game, Fish Bulletin 179:1-43.

McIntyre, J. D. and R. R. Reisenbichler. 1986. A model for selecting harvest fraction for aggregate populations of hatchery and wild anadromous salmonids. Pages 179–189 *in* R. H. Stroud, editor. Fish culture in fisheries management: Proceedings of a Symposium on the Role of Fish Culture in Fisheries Management at Lake Ozark, Missouri, March 31–April 3, 1985. American Fisheries Society, Bethesda, MD.

Meengs, C. C., and R. T. Lackey. 2005. Estimating the size of historical Oregon salmon runs. Reviews in Fisheries Science 13:51–66.

Meffe, G. K. and C. R. Carroll. 1997. Genetics: conservation of diversity within species. Pages 29–53 *in* G. K. Meffe and C. R. Carroll, editors. Principles of conservation biology, 2nd edition. Sinauer Associates, Sunderland, MA.

Merritt Smith Consulting. 2003. Salmonid juvenile density monitoring in Sonoma County streams, synthesis of a ten year study (1993–2002). Merritt Smith Consulting, Santa Rosa, CA.

Mobrand L, J. Barr, H. L. Blankenship, D. E. Campton, T. T. P. Evelyn, T. Flagg, C. Mahnken, L. W. Seeb, P. R. Seidel, and W. W. Smoker. 2005. Hatchery reform in Washington State: principles and emerging issues. Fisheries 30(6):11–23.

Mobrand, L. E., J. A. Lichatowich, L. C. Lestelle, and T. S. Vogel. 1997. An approach to describing ecosystem performance "through the eyes of salmon". Canadian Journal of Fisheries and Aquatic Sciences 54:2964–2973.

Moffitt, C. M., A. H. Haukenes, and C. J. Williams. 2004. Evaluating and understanding fish health risk and their consequences in propagated and free-ranging fish populations. Pages 529–538 *in* M. J. Nickum, P. M. Mazik, J. G. Nickum, and D. D. MacKinlay, editors. Propagated fish in resource management. Proceedings of the Symposium Propagated Fish in Resources Management held in Boise, Idaho, USA 16–18 June 2003. American Fisheries Society Symposium 44. American Fisheries Society, Bethesda, MD.

Montgomery, D. R., J. M. Buffington, N. P. Peterson, D. Schuett-Hames, and T. P. Quinn. 1996. Stream-bed scour, egg burial depths, and the influence of salmonid spawning on bed surface mobility and embryo survival. Canadian Journal of Fisheries and Aquatic Sciences 53:1061–1070.

Moyle, P. B. 2002. Inland fishes of California. University of California Press, Berkeley, CA.

MSG (Mattole Salmon Group). 2005. State of the salmon report. Mattole Salmon Group, Petrolia, CA. 93 p.

Mullen, R. E. 1981. Estimates of the historical abundance of coho salmon, *Oncorhynchus kisutch* Walbaum, in Oregon coastal streams and in the Oregon production index area. Oregon Fish and Wildlife International Report (Fish) 81-5: 8 p.

Myers, J. M., R. G. Kope, G. J. Bryant, D. Teel, L. J. Lierheimer, T. C. Wainwright, S. W. Grant, W. F. Waknitz, K. Neely, S. T. Lindley, and R. S. Waples. 1998. Status review of Chinook salmon from Washington, Idaho, Oregon, and California. U. S. Department of Commerce, National Marine Fisheries Service, NOAA Technical Memorandum NMFS-NWFSC-35: 443 p.

Naiman R. J , R. E. Bilby, D. E. Schindler, and J. M. Helfield. 2002. Pacific salmon, nutrients, and the dynamics of freshwater and riparian ecosystems. Ecosystems 5:399–417.

Naylor, R., K. Hindar, I. A. Fleming, R. Goldburg, S. Williams, J. Volpe, F. Whoriskey, J. Eagle, D. Kelso, and M. Mangel. 2005. Fugitive salmon: assessing the risks of escaped fish from net-pen aquaculture. BioScience 55:427–437.

Nelson, K. and M. Soulé. 1987. Genetical conservation of exploited fishes. Pages 345–368 *in* Ryman N and F. Utter, editors. Population genetics and fishery management. University of Washington Press, Seattle, WA.

Nickelson, T. E., M. F. Solazzi, and S. L. Johnson. 1986. Use of hatchery coho salmon (*Oncorhynchus kisutch*) presmolts to rebuild wild populations in Oregon coastal streams. Canadian Journal of Fisheries and Aquatic Sciences 43:2443–2449.

Nickelson, T. E., Rodgers, J. D., Johnson, S. L., and Solazzi, M. F. 1992. Seasonal changes in habitat use by juvenile coho salmon (*Oncorhynchus kisutch*) in Oregon coastal streams. Canadian Journal of Fisheries and Aquatic Sciences 49:783-789.

Nickelson, T. E. and P. W. Lawson. 1998. Population viability of coho salmon, *Oncorhynchus kisutch*, in Oregon coastal basins: application of a habitat-based life cycle model. Canadian Journal of Fisheries and Aquatic Sciences 55:2383–2392.

NMFS (National Marine Fisheries Service). 1999. Status review update for deferred ESUs of West Coast Chinook salmon (*Oncorhynchus tshawytscha*) from Washington, Oregon, California, and Idaho. Memorandum dated 16 July 199 to U. Varanasi, Northwest Fisheries Science Center, and M. Tillman, Southwest Fisheries Science Center, from M. Schiewe, Northwest Fisheries Science Center, Montlake, WA. 108 p.

NMFS (National Marine Fisheries Service). 2000. Recovery planning guidance for technical recovery teams. Electronic copy available online at: http://www.nwfsc.noaa.gov/trt/about.cfm. 21 p.

NMFS (National Marine Fisheries Service). 2006. Interim endangered and threatened species recovery planning guidance. National Marine Fisheries Service, Silver Springs, MD (electronic copy available online at: http://www.nmfs.noaa.gov/pr/laws/esa/policies.htm#recovery).

NRC (National Research Council). 1996. Upstream: salmon and society in the Pacific northwest. National Academy Press, Washington, D. C.

Nunney, L. and D. R. Elam. 1994. Estimating effective size of conserved populations. Conservation Biology 8:175–184.

Nunney, L. and K. A. Campbell. 1993. Assessing minimum viable population size: demography meets population genetics. Trends in Evolutionary Ecology 8:234–239.

Olson, D. E., C. V. W. Mahnken, and R. N. Iwamoto. 2004. Salmon hatcheries for the 21st century: a model at Warm Springs National Hatchery. Pages 585–602 *in* M. J. Nickum, P. M. Mazik, J. G. Nickum, and D. D. MacKinlay, editors. Propagated fish in resource management. Proceedings of the Symposium Propagated Fish in Resources Management held in Boise, Idaho, USA 16–18 June 2003. American Fisheries Society Symposium 44. American Fisheries Society, Bethesda, MD.

Pearsons, T. N. and C. W. Hopley. 1999. A practical approach for assessing ecological risks associated with fish stocking programs. Fisheries 24(9):16–23.

Peery, C. A., K. L. Kavanagh, and J. M. Scott. 2003. Pacific salmon: setting ecologically defensible recovery goals. BioScience 53:622–623.

PFMC (Pacific Fishery Management Council). 2007. Review of 2006 ocean salmon fisheries. Pacific Fishery Management Council, Portland, OR. 312 p.

Pimm, S. L. and M. E. Gilpin. 1989. Theoretical issues in conservation biology. Pages 287–305 *in* J. Roughgarden, R. M. May, and S. A. Levin, editors. Perspectives in ecological theory. Princeton University Press, Princeton, NJ.

PSTRT (Puget Sound Technical Recovery Team). 2002. Planning ranges and preliminary guidelines for the delisting and recovery of the Puget Sound Chinook Salmon Evolutionarily Significant Unit. NOAA National Marine Fisheries Service, Northwest Fisheries Science Center, Montlake, WA. 17 p.

Quinn, T. P. and M. J. Unwin. 1993. Variation in life history patterns among New Zealand Chinook salmon (*Oncorhynchus tshawytscha*) populations. Canadian Journal of Fisheries and Aquatic Sciences 50:1414–1421.

Quinn, T. P., M. T. Kinnison, and M. J. Unwin. 2001. Evolution of Chinook salmon (*Oncorhynchus tshawytscha*) populations in New Zealand: pattern, rate, and process. Genetica 112–113:493–513.

Reed, J. M., L. S. Mills, J. B. Dunning, Jr., E. S. Menges, K. S. McKelvey, R. Frye, S. R. Beissinger, M. Anstett, and P. Miller. 2002. Emerging issues in population viability analysis. Conservation Biology 16:7–19.

Reisenbichler, R. R. 2004. Uncertainty and research needs for supplementing wild populations of anadromous Pacific salmon. Pages 263–275 *in* M. J. Nickum, P. M. Mazik, J. G. Nickum, and D. D. MacKinlay, editors. Propagated fish in resource management. Proceedings of the Symposium Propagated Fish in Resources Management held in Boise, Idaho, USA 16–18 June 2003. American Fisheries Society Symposium 44. American Fisheries Society, Bethesda, MD.

Reisenbichler, R. R., F. M. Utter, and C. C. Krueger. 2003. Genetic concepts and uncertainties in restoring fish populations and species. Pages 149–183 *in* R. C. Wissmar and P. A. Bisson, editors. Strategies for restoring river ecosystems: sources of variability and uncertainty in natural and managed systems. American Fisheries Society, Bethesda, MD.

Ricker, W. E. 1981. Changes in average size and average age of Pacific salmon. Canadian Journal of Fisheries and Aquatic Sciences 38:1636–1656.

RRSP (Recovery Science Review Panel). 2002. Report for the meeting held March 18-19, 2002, Southwest Fisheries Sceince Center, Santa Cruz Lab, National Marine Fisheries Service, Santa Cruz, CA. 8 p. Available online at http://www.nwfsc.noaa.gov/trt/rsrp_docs/mar02_final.pdf

Ruggerone, G. T. and J. L. Nielsen. 2004. Evidence for competitive dominance of pink salmon (*Oncorhynchus gorbuscha*) over other salmonids in the North Pacific Ocean. Reviews in Fish Biology and Fisheries 14:371–390.

Ruggerone, G. T., M. Zimmermann, K. W. Myers, J. L. Nielsen, and D. E. Rogers. 2003. Competition between Asian pink salmon (*Oncorhynchus gorbuscha*) and Alaska sockeye salmon (*O. nerka*) in the North Pacific Ocean. Fisheries Oceanography 12:209–219.

Ryan, B. A., S. G. Smith, J. M. Butzerin, and J. W. Ferguson. 2003. Relative vulnerability to avian predation of juvenile salmonids tagged with passive integrated transponders in the Columbia River Estuary, 1998–2000. Transactions of the American Fisheries Society 132:275–288.

Ryman, N. and L. Laikre. 1991. Effects of supportive breeding on the genetically effective population size. Conservation Biology 5:325–329.

Samson, F. B., R. Perez-Trejo, H. Salwasser, L. F. Ruggiero, and M. L. Shaffer. 1985. On determining and managing minimum population size. Wildlife Society Bulletin 13:425–433.

Scheuerell, M. D., P. S. Levin, R. W. Zabel, J. G. Williams, and B. L. Sanderson. 2005. A new perspective on the importance of marine-derived nutrients to threatened stocks of Pacific salmon (*Oncorhynchus* spp.). Canadian Journal of Fisheries and Aquatic Sciences 62:961–964.

Schindler, D. E., M. D. Scheuerell, J. W. Moore, S. M. Gende, T. B. Francis, and W. J. Palen. 2003. Pacific salmon and the ecology of coastal ecosystems. Frontiers in Ecology and the Environment 1:31–37.

Seddell, J. R., and K. J. Luchessa. 1982. Using the historical record as an aid to salmonid habitat enhancement. Pages 210-222 *in* N. B. Armantrout, editor. Acquisition and utilization of aquatic habitat inventory information. American Fisheries Society, Western Division, Bethesda, MD.

Shaffer, M. L. 1987. Minimum viable populations: coping with uncertainty. Pages 69–86 *in* M. E. Soulé, editor. Viable populations for conservation. Cambridge University Press, New York.

Shaffer, M., L.H. Watchman, W. J. Snape III, and I. K. Latchis. 2002. Population viability analysis and conservation policy. Pages 123–142 *in* S.R. Bessinger and D.R. McCullough, editors. Population viability analysis. The University of Chicago Press, Chicago.

Shapovalov, L. 1946. Memorandum on counts at Benbow Dam, 1938-39 through 1945-46. Dated October 15, 1946. State of California, Bureau of Fish Conservation. Stanford University, CA.

Shapovalov, L., and A. C. Taft. 1954. The life histories of the steelhead rainbow trout (*Salmo gairdneri gairdneri*) and silver salmon (*Oncorhynchus kisutch*) with special reference to Waddell Creek, California, and recommendations regarding their management. California Department of Fish and Game Fish Bulletin 98: 375 p.

Sharr, S, C. Melcher, T. Nickelson, P. Lawson, R. Kope, and J. Coon. 2000. 2000 review of Amendment 13 to the Pacfic Coast Salmon Plan. Pacific Fisheries Management Council, Portland, OR.

Sholes, W. H. and R. J. Hallock. 1979. An evaluation of rearing fall-run chinook salmon, *Oncorhynchus tshawytscha*, to yearlings at Featehr River Hatchery, with a comparison of returns from hatchery and downstream releases. California Fish and Game 65:239–255.

Simberloff, S. 1988. The contribution of population and community biology to conservation science. Annual Review of Ecology and Systematics 19:473–511.

Smith, J. J. 1990. The effects of sandbar formation and inflows on aquatic habitat and fish utilization in Pascadero, San Gregorio, Waddell, and Pomonio crek estuary/lagoon systems, 1985-1989. Report Interagency Agreement 84-04-324, San Jose State Univertiy. Prepared for California Department of Parks and Recreation.

Smith, J. J. 2006. Distribution and abundance of juvenile coho and steelhead in Gazos, Waddell, and Scott Creeks in 2006. Department of Biological Sciences, San Jose State University, San Jose, CA. 34 p.

Soulé, M. E. 1980. Thresholds for survival. Pages 151-170 *in* M. E. Soulé and B. A. Wilcox, editors. Conservation biology: an evolutionary-ecological perspective. Sinauer Associates, Sunderland, MA.

Soulé, M. E. 1987. Viable populations for conservation. Cambridge University Press, New York, NY.

Soulé, M. E. and D. Simberloff. 1986. What do genetics and ecology tell us about the design of nature reserves. Biological Conservation 35:19–40.

Soulé, M. E. and K. A. Kohm. 1989. Research priorities for conservation biology. Island Press, Washington, D. C.

Tallman, R. F. and M. C. Healey. 1994. Homing, straying, and gene flow among seasonally separated populations of chum salmon (*Oncorhynchus keta*). Canadian Journal of Fisheries and Aquatic Sciences 51:577–588.

Utter, F. M. 2001. Patterns of subspecific anthropogenic introgression in two salmonid genera. Reviews in Fish Biology and Fisheries 10:265–279.

Utter, F. M. 2004. Population genetics, conservation and evolution in salmonids and other widely cultured fishes: some perspectives over six decades. Reviews in Fish Biology and Fisheries 14:125–144.

Van Doornik, D. M., Ford, M. J., and Teel, D. J. 2002. Patterns of temporal genetic variation in coho salmon: estimates of the effective proportion of 2-year-olds in natural and hatchery populations. Transactions of the American Fisheries Society 131:1007–1019.

Van Kirk, S. 1996a. Eel River fisheries: Part I (1854-1902). Compilation of historical information on fisheries of the Eel River obtained from Humboldt county newspapers. (Available online at: http://www.krisweb.com/krishumboldtbay/krisdb/html/krisweb/humbay_historic/hb_historic_docs.htm).

Van Kirk, S. 1996b. Eel River fisheries: Part II (1903-1913). Compilation of historical information on fisheries of the Eel River obtained from Humboldt county newspapers. (Available online at: http://www.krisweb.com/krishumboldtbay/krisdb/html/krisweb/humbay_historic/hb_historic_docs.htm).

Van Kirk, S. 1996c. Eel River fisheries: Part III (1914-1934). Compilation of historical information on fisheries of the Eel River obtained from Humboldt county newspapers. (Available online at: http://www.krisweb.com/krishumboldtbay/krisdb/html/krisweb/humbay_historic/hb_historic_docs.htm).

Van Kirk, S. 1996d. Eel River fisheries: Part IV (1935-1955). Compilation of historical information on fisheries of the Eel River obtained from Humboldt county newspapers. (Available online at: http://www.krisweb.com/krishumboldtbay/krisdb/html/krisweb/humbay_historic/hb_historic_docs.htm).

Wainwright, T. C, M. W. Chilcote, P. W. Lawson, T. E. Nickelson, C. W. Huntington, J. S. Mills , K. M. S. Moore, G. H. Reeves, H. A. Stout, and L. A. Weitkamp. In press. Biological recovery criteria for the Oregon Coast Coho Salmon Evolutionarily Significant Unit. NOAA Technical Memorandum NOAA-TM-NMFS-NWFSC-XXX: XXX p. + appendices.

Waples, R. S. 1989. A generalized approach for estimating effective population size from temporal change in allele frequency. Genetics 121:379–391.

Waples, R. S. 1990. Conservation genetics of Pacific salmon. III. Estimating effective population size. The Journal of Heredity 81:277–289.

Waples, R. S. 1991. Pacific salmon, *Oncorhynchus* spp., and the definition of "species" under the Endangered Species Act. Marine Fisheries Review 53(3):11–22.

Waples, R. S. 2002. Evaluating the effect of stage-specific survivorship on the N_e/N ratio. Molecular Ecology 11:1029–1037.

Waples, R. S. 2004. Salmonid insights into effective population size. Pages 295–314 *in* A. P. Hendry and S. C. Stearns, editors. Evolution illuminated: salmon and their relatives. Oxford University Press, Oxford , UK.

Waples R. S., D. J. Teel, J. M. Myers, and A. R. Marshall. 2004. Life-history divergence in Chinook salmon: historic contingency and parallel evolution. Evolution 58:386–403.

Weber D. S, B. S. Stewart, J. C. Garza, and N. Lehman. 2000. An empirical genetic assessment of the severity of the northern elephant seal population bottleneck. Current Biology 10:1287–1290.

Weitkamp, L. A., T. C. Wainwright, G. J. Bryant, G. B. Milner, D. J. Teel, R. G. Kope, and R. S. Waples. 1995. Status review of coho salmon from Washington, Oregon, and California. U. S. Department of Commerce, National Marine Fisheries Service. NOAA Technical Memorandum NMFS-NWFSC-24: 258 p.

Wertheimer, A. C., R. A. Heintz, J. F. Thedinga, J. M. Maselko, and S. D. Rice. 2000. Straying of adult pink salmon from their natal stream following embryonic exposure to weathered *Exxon Valdez* crude oil. Transactions of the American Fisheries Society 129:989–1004.

White, R. J., J. R. Karr, and W. Nehlsen. 1995. Better roles for fish stocking in aquatic resource management. American Fisheries Society Symposium 15:527–547.

Whitlock, M. C. and N. H. Barton. 1997. The effective size of a subdivided population. Genetics 146:427–441.

Williams, R, J. Lichatowich, P. Mundy, and M. Powell. 2003. A blueprint for hatchery reform in the 21st century: the landscape approach. Trout Unlimited, Portland, OR.

Williams, T. H, B. C. Spence, W. Duffy, D. Hillemeier, G. Kautsky, T. Lisle, M. McCain, T. Nickelson, E. Mora, and T. Pearson. In prep. Framework for assessing viability of threatened coho salmon in the Southern Oregon/Northern California Coasts Evolutionarily Significant Unit.

Williamson, E. G. and M. Slatkin. 1999. Using maximum likelihood to estimate population size from temporal changes in allele frequencies. Genetics 152:755–761.

WLCTRT (Willamette/Lower Columbia Technical Recovery Team). 2003. Interim report on viability criteria for Willamette and Lower Columbia basin Pacific salmonids. NOAA National Marine Fisheries Service, Northwest Fisheries Science Center, Montlake, WA. 81 p. + appendices.

Wright, S. 1931. Evolution in Mendelian populations. Genetics 16:97–159.

Appendix A. Revisions to NCCC Population Structure Report

Introduction

The hypothesized historical population structure for two listed Evolutionarily Significant Units (ESUs) of salmon and two listed Distinct Population Segments (DPSs) of steelhead within the NCCC Recovery domain was described in detail in Bjorkstedt et al. (2005). Following publication of this report, the Technical Recovery Team discovered several errors and inconsistencies in the document that require some modification to our assessment of historical population structure. This appendix presents corrected summaries of population structure for each of the four ESUs and DPSs within the recovery domain. These revised summaries supercede previously published tables and figures and should be used as the basis for further recovery planning efforts.

Most of the errors in the *Population Structure Report* involved inconsistencies among the text, tables, and figures for each ESU with respect to population classifications (i.e., functionally independent, potentially independent, and dependent) or placement of populations into diversity strata. Minor adjustment to *IPkm* for some populations were made after these values were recalculated for all populations. These errors have been corrected in the summary tables and figures that follow. Additionally, we found two instances where historically accessible habitat above dams was not included in our estimates of *IPkm*, and several other instances where we have discovered long-standing barriers that likely prevented access to stream reaches that were assigned positive IP values. In these cases, we have since corrected estimates of *IPkm* for these populations and re-estimated self-recruitment values for each of the populations. In most cases, these changes have had a relatively minor influence on our overall conclusions, though in a few instances populations have been downgraded from potentially independent to dependent.

In addition to correcting these errors, the TRT has also revised the diversity strata for the four ESUs and DPS within the domain. In a few cases, these revisions involve minor adjustments of diversity strata boundaries to better reflect environmental similarities and differences, as well as to foster consistency in diversity strata boundaries among species. More significantly, we have restructured diversity strata for the CC-Chinook salmon ESU with respect to the treatment of fall versus spring runs and the NC-steelhead DPS with respect to summer and winter runs. These modifications are intended to more accurately represent the evolutionary history of different life-history types within each watershed. Finally, the CCC-Steelhead DPS boundary was recently modified by NMFS (71 FR 834-862) to include tributaries to Suisun Bay and Carquinez Strait; we have added a small number of populations to reflect these changes.

Central California Coast Coho Salmon Diversity Strata

Revisions to the Central California Coast coho salmon diversity strata were minor. Upon further examination of environmental data, the TRT felt that it was more appropriate to group the Gualala River population with populations to the north, including the Navarro River and Garcia River independent populations. These three basins fall within the Coast Range ecoregion, share similar geologies, and have comparable precipitation and temperature patterns. These similarities appear stronger than those between the Gualala River basin and basins farther to the south including the Russian River and smaller basins in coastal regions of southern Sonoma and northern Marin counties. Furthermore, the TRT feels that the stretch of coastline between Gualala Point and the mouth of the Russian River, which is characterized by very small watersheds few of which contain habitat that appears suitable to coho salmon, constitutes a more meaningful geographic break (i.e., potential migration barrier) than that of Point Arena. The realignment of the Gualala River required us to change the names of diversity strata to accurately reflect natural geographic breaks that define the strata. The historical population status of coho populations within the ESU is presented in Table A.1, and the placement of populations with respect to diversity strata is shown in Figure A.1 and Plate A.1.

Table A.1. Historical population structure of coho salmon in the CCC-Coho ESU. Bracketed codes correspond to watershed delineations defined in Bjorkstedt et al. (2005). Values in parentheses are *IPkm* totals without the 21.5ºC. temperature mask. This table supercedes Table 2.2 in Bjorkstedt et al. (2005).

Population	*IPkm*	IP Bias Index	Self-Recruitment*	Historical Population Status
Jackass Creek [b]	4.3	low	0.851	dependent
Usal Creek [17]	10.6**	low	0.911	dependent
Cottaneva Creek [18]	13.8	low	0.910	dependent
Juan Creek [20]	6.0	low	0.871	dependent
Howard Creek [c]	3.3	moderate	0.817	dependent
DeHaven Creek [21]	5.7	moderate	0.919	dependent
Wages Creek [22]	10.0	low	0.897	dependent
Abalobadiah Creek [c]	4.1	low	0.614	dependent
Ten Mile River [23]	105.1	moderate	0.990	**Functionally Independent**
Mill Creek [c]	4.7	low	0.618	dependent
Pudding Creek [24]	28.9	moderate	0.936	dependent
Noyo River [25]	119.3	moderate	0.990	**Functionally Independent**
Hare Creek [26]	12.4	moderate	0.879	dependent
Jug Handle Creek [c]	4.8	moderate	0.705	dependent
Caspar Creek [27]	12.8	moderate	0.883	dependent
Russian Gulch (Me) [28]	6.4	moderate	0.727	dependent
Big River [30]	193.7 (194.8)	high	0.992	**Functionally Independent**
Little River (M) [31]	6.5	moderate	0.667	dependent
Albion River [32]	59.2	high	0.964	**Functionally Independent**
Big Salmon Creek [33]	17.0	high	0.926	dependent
Navarro River [34]	201.0 (232.5)	high	0.988	**Functionally Independent**
Greenwood Creek [35]	5.1**	high	0.633	dependent
Elk Creek [36]	9.9**	high	0.769	dependent
Mallo Pass Creek [c]	3.6	high	0.573	dependent
Alder Creek [37]	6.0**	high	0.796	dependent
Brush Creek [38]	18.0	high	0.921	dependent
Garcia River [39]	76.0 (105.3)	high	0.979	**Functionally Independent**
Point Arena Creek [d]	3.9	high	0.586	dependent
Schooner Gulch [40]	4.8	high	0.485	dependent
Gualala River [41]	252.2 (277.9)	high	0.976	**Functionally Independent**
Russian Gulch (S) [d]	6.02	moderate	0.219	dependent
Russian River [42]	779.4 (1662.0)	high	0.997	**Functionally Independent**
Scotty Creek [d]	3.8	high	0.333	dependent
Salmon Creek (S) [43]	47.6	high	0.893	dependent
Bodega Harbor [44]	11.7	high	0.672	dependent
Americano Creek [45]	60.6	high	0.938	dependent
Stemple Creek [46]	77.4	high	0.960	dependent
Tomales Bay [47]	234.5		0.969	
Walker Creek [TB1]	103.7	high		***Potentially Independent******
Lagunitas Creek [TB2]	137.0†	high		**Functionally Independent**
Drakes Bay [48]	8.0	high	0.468	dependent
Pine Gulch [49]	7.4	high	0.636	dependent
Redwood Creek (M) [50]	8.0	high	0.623	dependent

Table A.1. (continued)

Population	*IPkm*	IP Bias Index	Self-recruitment	Historical Population Status
San Francisco Bay [51]	339.2[††] (669.3)		0.996	
Arroyo Corte Madera del Presidio[S1]	10.6	high		dependent
Corte Madera Creek [S2]	35.2	high		dependent
Miller Creek [S3]	31.0	high		dependent
Novato Creek [S4]	74.0	severe		dependent
Petaluma River [S5]	233.0	severe		dependent
Sonoma Creek [S6]	227.1	high		dependent
Napa River [S7]	491.8 (500.0)	severe		dependent
San Pablo Creek [S8]	18.4	severe		dependent
Strawberry Creek [e]	4.9	severe		dependent
San Leandro Creek [S9]	21.6	severe		dependent
San Lorenzo Creek [S10]	58.9	severe		dependent
Alameda Creek [S11]	105.5 (435.6)	severe		dependent
Coyote Creek [S12]	182.8 (339.0)	severe		dependent
Guadalupe River [S13]	153.6	severe		dependent
Stevens Creek [S14]	23.3	severe		dependent
San Francisquito Creek [S15]	46.9	severe		dependent
San Mateo Creek [S16]	42.2	severe		dependent
Pilarcitos Creek [52]	31.8	high	0.818	dependent
Tunitas Creek [53]	8.3	high	0.762	dependent
San Gregorio Creek [54]	40.1	high	0.978	dependent
Pomponio Creek [55]	8.5	high	0.892	dependent
Pescadero Creek [56]	60.6	high	0.985	**Functionally Independent**
Arroyo de los Frijoles [e]	6.7	high	0.806	dependent
Gazos Creek [57]	8.2	high	0.887	dependent
Whitehouse Creek [e]	4.2	high	0.914	dependent
Cascade Creek [e]	4.2	high	0.820	dependent
Waddell Creek [58]	9.2	high	0.884	dependent
Scott Creek [59]	15.0	high	0.892	dependent
San Vicente Creek [60]	3.1	high		dependent
Wilder Creek [62]	4.9	high	0.647	dependent
San Lorenzo River [63]	135.3[†]	high	0.995	**Functionally Independent**
Soquel Creek [64]	33.0	high	0.962	dependent
Aptos Creek [65]	27.4	high	0.928	dependent

* Self-recruitment values may differ from those presented in Bjorkstedt et al. (2005) due to minor corrections in estimates of *IPkm* in several watersheds.

** The *IPkm* values for Usal Creek, Greenwood Creek, Elk Creek, and Alder Creek differ from those presented in Bjorkstedt et al. (2005) due to the subsequent identification of long-standing natural barriers on each of these streams.

*** Status of historical population in Walker Creek is especially uncertain due to environmental and ecological conditions; this population might have been dependent (mostly on the population of coho salmon in Lagunitas Creek) under historical conditions.

[†] The *IPkm* values for Lagunitas Creek and the San Lorenzo River differ from those presented in Bjorkstedt et al. (2005) due to corrections in IP calculations, which account for historically available habitat that currently lies behind dams.

[††] IP km for San Francisco Bay is conservative, and includes only those watersheds for which there is reasonable support for historical presence of coho salmon.

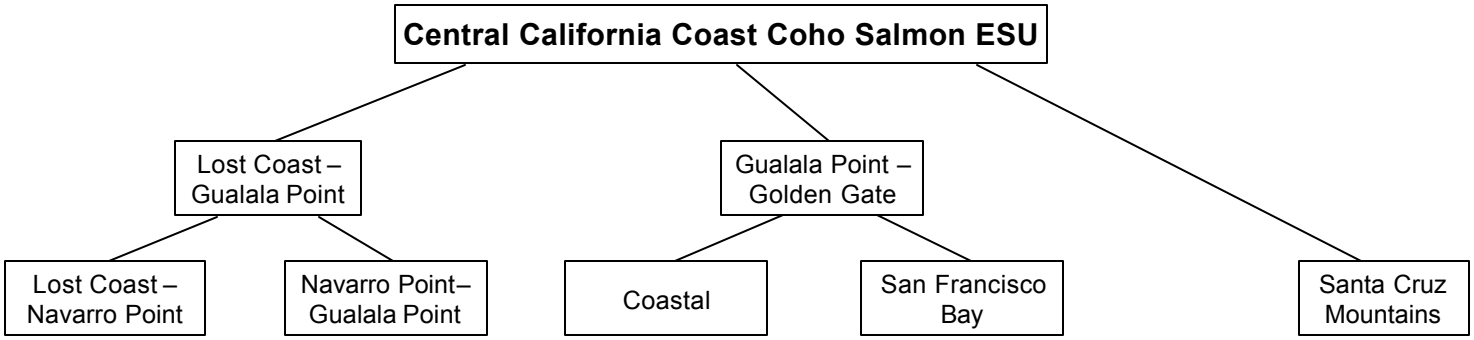

Jackass Creek [b]
Usal Creek [17]
Cottaneva Creek [18]
Juan Creek [20]
Howard Creek [c]
DeHaven Creek [21]
Wages Creek [22]
Abalobadiah Creek [c]
Ten Mile River [23]
Mill Creek [c]
Pudding Creek [24]
Noyo River [25]
Hare Creek [26]
Jug Handle Creek [c]
Caspar Creek [27]
Russian Gulch (Me) [28]
Big River [30]
Little River (Me) [31]
Albion River [32]
Big Salmon Creek [33]

Navarro River [34]
Greenwood Creek [35]
Elk Creek [36]
Mallo Pass Creek [c]
Alder Creek [37]
Brush Creek [38]
Garcia River [39]
Point Arena Creek [d]
Schooner Gulch [40]
Gualala River [41]

Russian Gulch (S)[d]
Russian River [42]
Scotty Creek [d]
Salmon Creek (S)[43]
Bodega Harbor [44]
Americano Creek [45]
Stemple Creek [46]
Walker Creek [TB1]
Lagunitas Creek [TB2]
Drakes Bay [48]
Pine Gulch [49]
Redwood Creek (Ma)[50]

Arroyo Corte Madera del Presidio [S1]
Corte Madera Creek [S2]
Miller Creek [S3]
Novato Creek [S4]
Petaluma River [S5]
Sonoma Creek [S6]
Napa River [S7]
San Pablo Creek [S8]
Strawberry Creek [e]
San Leandro Creek [S9]
San Lorenzo Creek [S10]
Alameda Creek [S11]
Coyote Creek [S12]
Guadalupe River [S13]
Stevens Creek [S14]
San Francisquito Creek [S15]
San Mateo Creek [S16]

Pilarcitos Creek [52]
Tunitas Creek [53]
San Gregorio Creek [54]
Pomponio Creek [55]
Pescadero Creek [56]
Arroyo de los Frijoles [e]
Gazos Creek [57]
Whitehouse Creek [e]
Cascade Creek [e]
Waddell Creek [58]
Scott Creek [59]
San Vicente Creek [60]
Wilder Creek [62]
San Lorenzo River [63]
Soquel Creek [64]
Aptos Creek [65]

Figure A.1. Historical population structure of the CCC-Coho Salmon ESU, arranged by diversity strata. Functionally independent populations are listed in **bold font**. Potentially independent populations are listed in ***bold-italic*** font. Dependent populations are listed in regular font.

California Coastal Chinook Salmon Diversity Strata

Bjorkstedt et al. (2005) proposed a population structure that included major strata representing the two life-history types found in CC-Chinook salmon (i.e., fall-run and spring run), with fall-run Chinook being further subdivided into four diversity strata: North Coastal, Northern Mountain Interior, North-Central Coastal, and Central Coast. Subsequent deliberations by the TRT have led us to conclude that this proposed structure does not accurately reflect the likely evolutionary relationship between spring-run and fall-run populations. At issue is whether spring Chinook salmon populations in the ESU historically constituted a single monophyletic group, or alternatively, reflected independent parallel evolution of the spring-run life-history type from fall-run populations within each individual watershed. Because spring Chinook populations have been extirpated from the ESU, there is no way to definitively answer this question. However, analysis of genetic data from Chinook salmon in western North America indicates that, while both structures are possible, parallel evolution appears more common in coastal populations (Waples et al. 2004)[31]. The nearest extant spring Chinook populations north of the CC-Chinook ESU are found in the Klamath River basin and show stronger genetic affinity for fall-run Chinook populations in the same basin than for other spring Chinook populations to the immediate north. These data argue for independent evolution of the spring-run life history within each watershed, and we thus conclude that it is more appropriate to consider the two life-history types as substrata under the major environmentally based strata previously defined (Figure A.2). From the standpoint of implementing diversity criteria, the consequences of violating this assumption would be relatively minor. If in fact spring Chinook salmon are monophyletic, attainment of diversity strata goals would result in the monophyletic group being represented in the multiple diversity.

Finally, the TRT moved the Big Salmon Creek population from the Central Coastal stratum to the North-Central Coastal stratum. This change reflects the greater environmental similarity between Big Salmon Creek and watersheds to the immediate north (e.g., Albion River), and fosters consistency with diversity strata breaks defined for coho salmon and steelhead. The revised population structures of fall-run and spring-run Chinook salmon in the ESU are shown in Table A.2 and A.3, respectively. The arrangement of all populations with respect to diversity strata is shown in Figure A.2 and Plates A.2 and A.3.

[31] This contrasts with interior Columbia River basin spring-run populations, which form a coherent genetic group that is strongly divergent from summer- and fall-run populations in the same geographic region.

Table A.2. Historical population structure of fall-run Chinook salmon in the CC-Chinook ESU. This table supercedes Table 3.2 in Bjorkstedt et al. (2005). Bracketed codes correspond to watershed delineations defined in Bjorkstedt et al. (2005).

Population	*IPkm*	**Self-recruitment**	**Historical Population Status**
Redwood Creek (H) [1]	116.1	0.987	**Functionally Independent**
Little River (H) [3]	18.6	0.761	***Potentially Independent***
Mad River [5]	94.0	0.948	**Functionally Independent**
Humboldt Bay [6]	76.7	0.866	***Potentially Independent***
Lower Eel River*	514.9	0.993	**Functionally Independent**
Upper Eel River**	555.9		**Functionally Independent**
Bear River [10]	39.4	0.745	***Potentially Independent***
Mattole River [14]	177.5	0.968	**Functionally Independent**
Usal Creek [17]	6.1	0.530	dependent†
Cottaneva Creek [18]	5.2	0.780	dependent†
DeHaven Creek [19]	2.4	0.685	dependent†
Wages Creek [22]	5.2	0.843	dependent†
Ten Mile River [23]	67.2	0.975	**Functionally Independent**
Pudding Creek [24]	8.3	0.788	dependent†
Noyo River [25]	62.2	0.989	**Functionally Independent**
Hare Creek [26]	2.8	0.695	dependent†
Caspar Creek [27]	2.3	0.500	dependent†
Big River [30]	104.3	0.982	**Functionally Independent**
Albion River [32]	17.6	0.895	dependent†
Big Salmon Creek [33]	2.9	0.771	dependent†
Navarro River [34]	131.5	0.989	**Functionally Independent**
Greenwood Creek [35]	4.7	0.694	dependent†
Elk Creek [36]	7.8	0.747	dependent†
Alder Creek [37]	4.9***	0.647	dependent†
Brush Creek [38]	6.1	0.825	dependent†
Garcia River [39]	56.2	0.926	***Potentially Independent***
Gualala River [41]	175.6	0.923	***Potentially Independent***
Russian River [42]	584.2	0.992	**Functionally Independent**
Salmon Creek (S)[43] ††	13.8	0.639	dependent†
Americano Creek [45] ††	13.3	0.727	dependent†
Stemple Creek [46] ††	18.4	0.840	dependent†
Tomales Bay [47] ††	67.4	0.806	dependent†

* The Lower Eel River population occupied tributaries of the Eel River downstream from the confluence of the South Fork Eel River (inclusive) and is concentrated in the South Fork Eel River.
** The Upper Eel River population occupied tributaries upstream of the confluence of the South Fork Eel River (exclusive) and is concentrated in the Middle Fork Eel River.
*** The *IPkm* value for Alder Creek differs from that presented in Bjorkstedt et al. (2005) due to the subsequent identification of a long-standing natural barrier on Alder Creek.
† On the basis of environmental considerations and potential IP bias in the relation between IP km and population carrying capacity, it is unlikely that fall-run Chinook salmon consistently occupied these basins. Historical records of Chinook salmon are not available for any of these basins, save Wages Creek, from which a recent sample was collected. See Bjorkstedt et al. 2005 for further details.
†† These streams are south of the currently accepted range of the CC-Chinook ESU (Myers et al. 1998); we concur that persistent populations of Chinook salmon are not likely to have occupied these watersheds under historical conditions, although Chinook have been observed in Lagunitas Creek in recent years.

Table A.3. Historical population structure of spring-run Chinook salmon in the CC-Chinook ESU. This table supercedes Table 3.3 in Bjorkstedt et al. (2005). Bracketed codes correspond to watershed delineations defined in Bjorkstedt et al. (2005).

Population	Historical Population Status
(Redwood Creek (H)[1])	**(Functionally Independent)**
Mad River [5]	**Functionally Independent**
(Van Duzen River [E2])	**(Functionally Independent)**
North Fork Eel River [E5]	**Functionally Independent**
Middle Fork Eel River [E7]	**Functionally Independent**
Upper Eel River [E8]	**(Functionally Independent)**

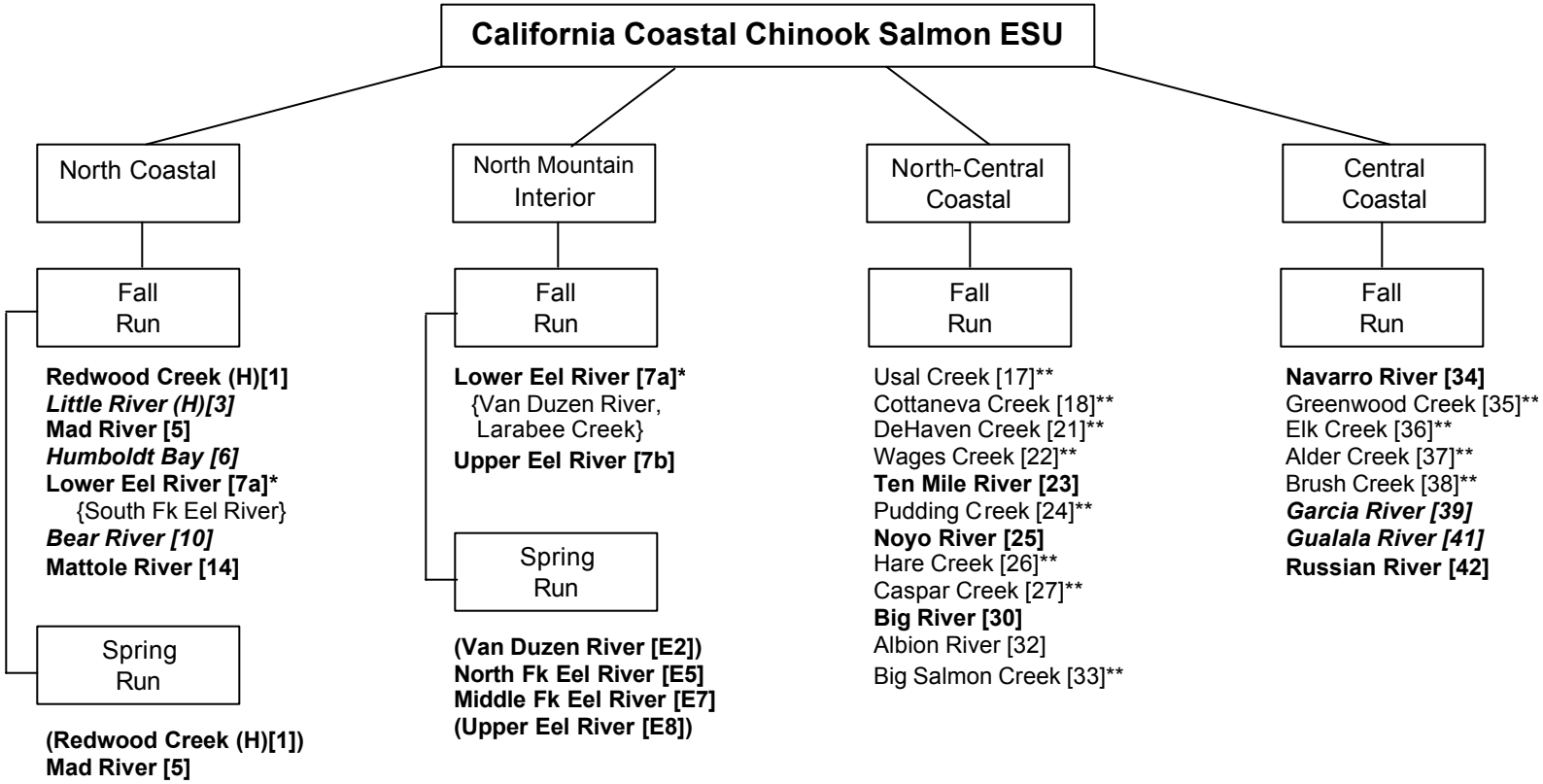

Figure A.2. Historical population structure of the CC-Chinook Salmon ESU, arranged by diversity strata. Functionally independent populations are listed in **bold font**. Potentially independent populations are listed in ***bold-italic*** font. Dependent populations are listed in regular font. Populations indicated by single asterisk are listed under multiple diversity strata and occupy environmentally diverse basins; subpopulations that occur within these different strata are shown in squiggly brackets. Populations indicated by a double asterisk are dependent populations in small watersheds, and are expected to be critically dependent on dispersal for occupancy. Spring-run Chinook salmon populations listed parenthetically are those for which potential historical existence is tentatively inferred from environmental correlates.

Northern California Steelhead Diversity Strata

As with Chinook salmon, the TRT's original proposal for diversity strata for steelhead posited two major groupings based on life-history type: winter versus summer run (Bjorkstedt et al. 2005). Winter-run fish were further divided into five diversity strata (Northern Klamath Mountains, Southern Klamath Mountains, Northern Coastal, Central Coastal, and Southern Coastal) based on environmental characteristics. Summer-run fish were placed into two diversity strata (Interior and Coastal), also based on environmental characteristics (Figure 4.18 in Bjorkstedt et al. 2005). Upon further consideration, we have revised this structure to more accurately reflect what we believe to be the likely evolutionary relationship between winter-run and summer-run steelhead occupying the same watershed—specifically, that summer-run steelhead populations in the DPS likely represent independently evolved life-history types within each watershed rather than a single monophyletic group. Our reasoning parallels that for modifications to the Chinook salmon diversity strata. Although there are no data from which to compare summer steelhead populations within the domain (or within the Eel River basin), microsatellite data indicate that summer steelhead from the Middle Fork Eel River group more closely with winter steelhead from the Middle Fork Eel than to other winter steelhead in the either the South Fork or upper mainstem Eel River (Anthony Clemento and J. Carlos Garza, NMFS, Southwest Fisheries Science Center, Santa Cruz, unpublished data, cited in Bjorkstedt et al. 2005). The strong genetic affinity between summer and winter steelhead in the Middle Fork Eel River suggest a recent divergence, and we hypothesize that this pattern is likely to hold for other summer steelhead populations as well.

To reduce confusion, we have also renamed the steelhead diversity strata so they correspond more closely with those defined for Chinook salmon. The "Southern Klamath Mountains" stratum of Bjorkstedt et al. (2005) is now called the Lower Interior stratum; the "Northern Klamath Mountains" is now the North-Mountain Interior stratum; the "Central Coastal" stratum is renamed the North-Central Coastal stratum; and the "Southern Coastal" stratum is now the "Central Coastal" stratum. The Northern Coastal stratum remains as such.

Several other changes were made in the placement of populations into these diversity strata. First, we consider the Mattole River and South Fork Eel River populations to fall entirely within the Northern Coastal stratum. These two populations were originally considered to span two diversity strata (Northern Coastal and Lower Interior) based on east-west gradients in environmental conditions across these two basins (Bjorkstedt et al. 2005). However, the entire Mattole River basin and the vast majority of the South Fork Eel River fall within the Coast Range ecoregion (see Plate 2 of Bjorkstedt et al. 2005). Further, examination of environmental data indicates that precipitation and temperature regimes in these

basins are generally more similar to the more coastal region than they are to the interior portions of the Eel River basin, though they are intermediate to the coastal and interior regions for certain variables. Nevertheless, while environmental gradients do occur across these basins, we believe they are comparable to gradients observed across other coastal basins where we did not assign populations to multiple strata. We do note, however, that in assessing viability of populations, recovery planners should consider the spatial structure of populations across these basins, as environmental gradients may be a source of phenotypic diversity that could contribute to population viability.

We reaffirm our conclusion (Bjorkstedt et al. 2005) that the Mad River steelhead populations (both winter- and summer-run) each span two diversity strata: the Northern Coastal and North Mountain Interior strata. In this case, the east-west environmental gradient is sufficiently large that it spans the boundary between the Coast Range and Klamath Mountains ecoregions (EPA 2006; see Plate 2 of Bjorkstedt et al. 2005). Further consideration of the Redwood Creek populations (winter- and summer-run) suggests that it likewise is more appropriately placed in both the Northern Coastal and North Mountain Interior strata, as approximately half of this basin falls into each of the aforementioned ecoregions. This departs from Bjorkstedt et al. (2005), who placed the population exclusively into the Northern Coastal stratum. The TRT notes that spawning distribution of summer-run steelhead in both Mad River and Redwood Creek is not well known. In general, summer steelhead tend to penetrate farther into watersheds than do winter steelhead, which raises the possibility that the summer-run populations might spawn primarily in the headwater portions of Mad River and Redwood Creek. However, data from summer surveys of adult steelhead in holding pools indicates that they use both the upper and lower portions of the watershed for summer rearing. As we cannot determine whether fish holding in the lower portions of these basins ultimately spawn in the lower or upper reaches, we tentatively conclude that, like winter-run steelhead, summer steelhead span both strata.

Several other changes to population designations warrant discussion. First, within the Lower Interior stratum, the Outlet Creek and Tomki Creek winter steelhead populations have been changed from potentially independent to functionally independent populations, as has been the Larabee Creek winter steelhead population in the North Mountain Interior stratum. Each of these watersheds contain substantial steelhead habitat ($IPkm > 100$ in all cases), and for all three populations, estimates of self-recruitment are well above our threshold of 95%, even assuming a higher rate of straying (10%) for within-Eel River basin populations. In the case of Tomki Creek, some uncertainty remains at to whether this population is most appropriately characterized as functionally or potentially independent. In recent years, significant portions of Tomki Creek have gone dry during the summer (Weldon Jones, CDFG retired, personal

observations). However, it is unclear whether this phenomenon is natural or is the result of water diversions, channel aggradation, modification of riparian vegetation, or other anthropogenic factors (Scott Harris, CDFG, Willits, pers. comm.). In the event that our estimate of intrinsic potential for steelhead in this basin is biased high, then predicted self-recruitment may also be biased high, which would suggest that it might be more appropriate to categorize the Tomki Creek population as potentially independent. Finally, upon th recommendation of reviewers, we classified Soda Creek steelhead in the upper Eel River as a potentially independent population; this population had previously been assumed to be part of the Upper Mainstem Eel River population.

The historical population structure for winter steelhead in the NC Steelhead DPS is shown in Tables A.4 (coastal region) and A.5 (Eel River basin), and summer steelhead population structure is shown in Table A.6. The arrangement of winter and summer steelhead populations is illustrated in Figure A.3 and Plates A.4 and A.5.

Table A.4. Historical population structure of winter steelhead in the NC-Steelhead DPS. This table supercedes Table 4.4 in Bjorkstedt et al. (2005). Bracketed codes correspond to watershed delineations defined in Bjorkstedt et al. (2005). Not all dependent populations are shown.

Population	*IPkm*	IP bias index	Self-recruitment	Historical Population Status
Butler Creek [a]	2.0	low	0.747	dependent
Boat Creek [a]	1.6	low	0.536	dependent
Fern Canyon [a]	6.0	low	0.933	dependent
Squashan Creek [a]	4.0	low	0.720	dependent
Gold Bluff [a]	4.4	low	0.574	dependent
Redwood Creek (H) [1]	301.1	low	0.992	**Functionally Independent**
McDonald Creek [a]	6.4	low	0.528	dependent
Maple Creek/Big Lagoon [2]	94.7	low	0.913	***Potentially Independent***
Little River (H) [3]	76.2	low	0.864	***Potentially Independent***
Strawberry Creek [a]	6.1	low	0.498	dependent
Widow White Creek [4]	9.1	low	0.641	dependent
Mad River [5]	553.2*	low	0.980	**Functionally Independent**
Humboldt Bay [6]	283.0	low	0.877	**Functionally Independent**
Eel River - Full [7]	4029.4		0.995	See Table 4.5
Fleener Creek [a]	4.1	low	0.243	dependent
Guthrie Creek [8]	10.9	low	0.623	dependent
Oil Creek [9]	11.7	low	0.551	dependent
Bear River [10]	114.8	low	0.928	***Potentially Independent***
Singley Creek [11]	11.8	low	0.563	dependent
Davis Creek [12]	8.1	low	0.591	dependent
Domingo Creek [a]	3.4	low	0.578	dependent
McNutt Gulch [13]	14.1	low	0.772	dependent
Peter Gulch [a]	2.3	low	0.326	dependent
Mattole River [14]	613.9	low	0.996	**Functionally Independent**
Fourmile Creek [15]	8.8	low	0.569	dependent
Cooskie Creek [16]	8.0	low	0.677	dependent
Randall Creek [b]	2.0	low	0.436	dependent
Spanish Creek [b]	1. 9	low	0.585	dependent
Oat Creek [b]	1.8	low	0.477	dependent
Big Creek [b]	3.8	low	0.625	dependent
Big Flat Creek [b]	6.1	low	0.776	dependent
Shipman Creek [b]	2.3	low	0.565	dependent
Gitchell Creek [b]	2.5	low	0.641	dependent
Horse Mountain Creek [b]	3.2	low	0.782	dependent
Telegraph Creek [b]	5.6	low	0.944	dependent
Humboldt Creek [b]	1.6	low	0.456	dependent
Whale Gulch [b]	5.1	low	0.681	dependent
Jackass Creek [b]	3.6	low	0.801	dependent
Little Jackass Creek [b]	6.3	low	0.777	dependent
Usal Creek [17]	19.0	low	0.905	***Potentially Independent***
Cottaneva Creek [18]	26.1	low	0.912	***Potentially Independent***
Hardy Creek [19]	10.0	low	0.904	dependent
Juan Creek [20]	11.3	low	0.935	dependent
Howard Creek [c]	6.6	moderate	0.832	dependent

Table A.4. (continued)

Population	*IPkm*	IP Bias Index	Self-recruitment	Historical Population Status
DeHaven Creek [21]	13.0	moderate	0.936	dependent
Wages Creek [22]	19.9	low	0.947	***Potentially Independent***
Chadbourne Gulch [c]	3.7	moderate	0.562	dependent
Abalobadiah Creek [c]	6.9	moderate	0.714	dependent
Seaside Creek [c]	2.8	moderate	0.844	dependent
Ten Mile River [23]	204.7	moderate	0.996	**Functionally Independent**
Inglenook Creek [c]	3.2	moderate	0.520	dependent
Mill Creek [c]	5.6	moderate	0.631	dependent
Virgin Creek [c]	4.4	moderate	0.698	dependent
Pudding Creek [24]	32.0	moderate	0.939	***Potentially Independent***
Noyo River [25]	199.1	moderate	0.990	**Functionally Independent**
Hare Creek [26]	18.1	moderate	0.939	***Potentially Independent***
Digger Creek [c]	2.0	moderate	0.569	dependent
Mitchell Creek [c]	5.5	moderate	0.740	dependent
Jug Handle Creek [c]	5.4	moderate	0.743	dependent
Caspar Creek [27]	16.0	moderate	0.928	***Potentially Independent***
Doyle Creek [c]	2.4	moderate	0.547	dependent
Russian Gulch (Me) [28]	19.2	moderate	0.858	***Potentially Independent***
Jack Peters Creek [29]	8.0	moderate	0.799	dependent
Big River [30]	316.6	high	0.993	**Functionally Independent**
Little River (M) [31]	9.9	moderate	0.754	dependent
Buckhorn Creek [c]	1.7	moderate	0.397	dependent
Dark Gulch [c]	2.0	moderate	0.421	dependent
Albion River [32]	77.1	high	0.976	**Functionally Independent**
Big Salmon Creek [33]	24.8	high	0.910	***Potentially Independent***
Navarro River [34]	458.2	high	0.992	**Functionally Independent**
Greenwood Creek [35]	8.7	high	0.606	dependent
Elk Creek [36]	24.3	high	0.876	***Potentially Independent***
Mallo Pass Creek [c]	7.1	moderate	0.584	dependent
Alder Creek [37]	9.1**	high	0.764	dependent
Brush Creek [38]	28.3	high	0.908	***Potentially Independent***
Garcia River [39]	169.0	high	0.984	**Functionally Independent**
Point Arena Creek [d]	4.4	moderate	0.536	dependent
Moat Creek [d]	5.1	moderate	0.676	dependent
Ross Creek [d]	4.0	moderate	0.796	dependent
Galloway Creek [d]	2.4	moderate	0.747	dependent
Schooner Gulch [40]	9.5	moderate	0.838	dependent
Slick Rock Creek [d]	2.8	moderate	0.509	dependent
Signal Port Creek [d]	3.2	moderate	0.498	dependent
Saint Orres Creek [d]	1.8	moderate	0.254	dependent
Gualala River [41]	478.0	high	0.987	**Functionally Independent**
Miller Creek [d]	3.2	moderate	0.137	dependent
Stockhoff Creek [d]	3.2	moderate	0.283	dependent
Timber Cove Creek [d]	1.7	moderate	0.266	dependent

* Mad River value includes habitat upstream of a partial barrier near the confluence of Bug Creek that may not be accessible in all years.
**The *IPkm* value for Alder Creek differs from that presented in Bjorkstedt et al. (2005) due to the subsequent identification of a long-standing natural barrier on Alder Creek. Two consequences of this error are that the self-recruitment estimate is biased high and that the population is now designated as a dependent population.

Table A.5. Historical population structure of winter steelhead in the Eel River basin. This table supercedes Table 4.5 in Bjorkstedt et al. (2005). Bracketed codes correspond to watershed delineations defined in Bjorkstedt et al. (2005).

Population	***IPkm***	**IP bias index**	**Self-recruitment**	**Historical Population Status**
Lower Mainstem Eel River*		moderate		dependent populations
Price Creek [A]	20.6	low	0.987	***Potentially Independent***
Howe Creek [B]	15.3	low	0.948	dependent
Van Duzen River [E2]	363.8†	low	0.996	**Functionally Independent**
Larabee Creek [C]	101.0	low	0.971	**Functionally Independent**
South Fork Eel River [E3]	1182.1	low	0.998	**Functionally Independent**
Lower Middle Mainstem Eel River*		low		dependent populations
Dobbyn Creek [D]	52.5	low	0.926	***Potentially Independent***
Jewett Creek [F]	18.2	low	0.874	***Potentially Independent***
Pipe Creek [G]	18.2	low	0.838	***Potentially Independent***
Kekawaka Creek [H]	35.3	low	0.926	***Potentially Independent***
Chamise Creek [J]	38.0	low	0.904	***Potentially Independent***
North Fork Eel River [E5]	372.8	low	0.983	**Functionally Independent**
Upper Middle Mainstem Eel River*		moderate		dependent populations
Bell Springs Creek [K]	18.5	moderate	0.837	***Potentially Independent***
Woodman Creek [L]	39.4	moderate	0.894	***Potentially Independent***
Outlet Creek [N]	313.8	moderate	0.975	**Functionally Independent**
Tomki Creek [P]	131.7	moderate	0.968	**Functionally Independent**
Middle Fork Eel River [E7]	584.3	low	0.989	**Functionally Independent**
Bucknell Creek [R]	21.1	moderate	0.812	***Potentially Independent***
Soda Creek [S]	17.6	moderate	††	***Potentially Independent***
Upper Mainstem Eel River**	387.3	moderate	0.997	**Functionally Independent**

* Indicate the set of small watersheds tributary to each section of the mainstem Eel River that are not listed by name in this table.

** The Upper Mainstem Eel River population occupies the mainstem and tributaries below the confluence of Bucknell Creek (exclusive), and thus differs slightly from the basin designated "Upper Mainstem Eel River" in the multivariate environmental analysis (See Bjorkstedt et al. 2005 for details).

† The *IPkm* value for the Van Duzen River differs from that presented in Bjorkstedt et al. (2005) due to the subsequent identification of a long-standing natural barriers on the river.

†† Soda Creek was previously considered part of the Upper Mainstem Eel Population. Self-recruitment values were not calculated, but are assumed to be similar to Bucknell Creek, which is both nearby and similar in size.

Table A.6. Historical population structure of summer steelhead in the NC-Steelhead DPS. This table supercedes Table 4.6 in Bjorkstedt et al. (2005). Bracketed codes correspond to watershed delineations defined in Bjorkstedt et al. (2005).

Population	Historical Population
Redwood Creek (H)[1])	**Functionally Independent**
Mad River [5]	**Functionally Independent**
Van Duzen River [E2]	**Functionally Independent**
South Fork Eel River [E3]	**Functionally Independent**
Larabee Creek	**Functionally Independent**
North Fork Eel River [E5]	**Functionally Independent**
(Upper Middle Mainstem Eel River [E6])**	**(Functionally Independent)**
Middle Fork Eel River [E7]	**Functionally Independent**
(Upper Mainstem Eel River [8])***	**(Functionally Independent)**
Mattole River [14]	**Functionally Independent**

* All summer steelhead populations are considered functionally independent; see Bjorkstedt et al. 2005 for discussion.
** Summer steelhead have not been documented in this area; however , some of the watersheds that drain the north bank of the Eel River are environmentally similar to Larabee Creek and the major subbasins on the north Side of the Eel River basin and might have harbored historical populations of summer steelhead. Such populations, if shown to exist, would be considered functionally independent, pending further analysis.
*** The extent of habitat suitable for summer steelhead populations in the upper Eel River and its tributaries is unknown, and is likely to be restricted to the northeast corner of the basin (near the Middle Fork Eel River, where annual snowpack occurs).

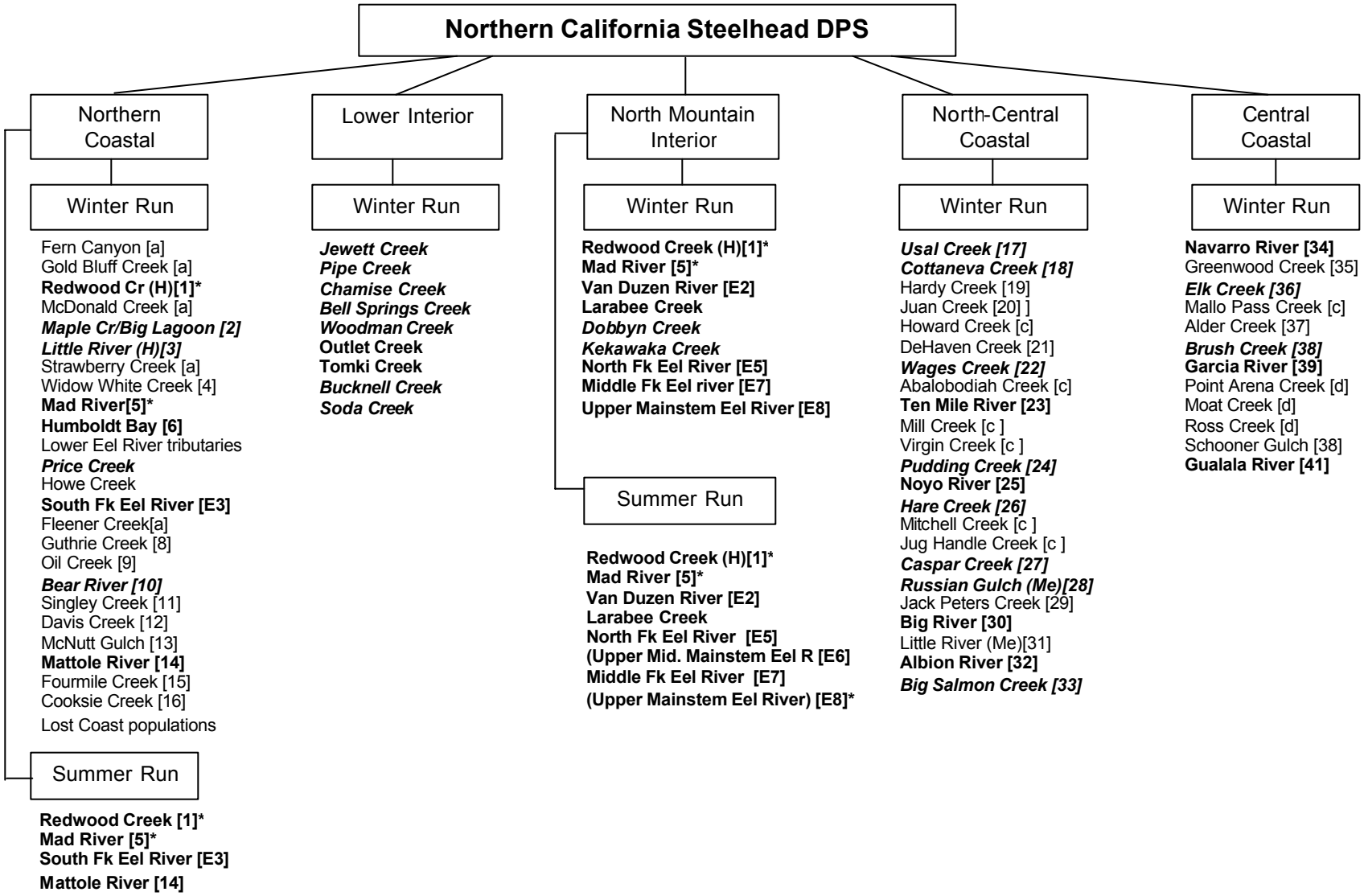

Figure A.3. Historical structure of the NC-steelhead DPS, arranged by diversity strata. Functionally independent populations are listed in **bold** font. Potentially independent populations are listed in ***bold-italic*** font. Dependent populations are listed in regular font (not all dependent populations are shown). Populations indicated by an asterisk are listed under multiple diversity strata and occupy environmentally diverse basins. Populations listed parenthetically are those for which potential historical existence is inferred from environmental correlates.

Central California Coast Steelhead Diversity Strata

Minor modifications have been made to the historical population delineations proposed by Bjorkstedt et al. (2005) for the CCC-Steelhead DPS. First, since Bjorkstedt et al. (2005) was published, the National Marine Fisheries Service has clarified the eastern boundary of the Central California Coast DPS within the San Francisco Bay Region. This DPS was originally defined as including populations in San Francisco Bay east to and including the Napa River (62 FR 43937-43954); however, language defining the Central Valley DPS, which includes steelhead populations in tributaries to the Sacramento and San Joaquin River, was vague as to whether streams entering into the Suisun Bay region were considered part of the Central Valley DPS. The Central Valley Technical Recovery Team (Lindley et al. 2006) considered steelhead in creeks within this region to be part of the Central Valley DPS, proposing that collectively, fish within these tributaries (Green Valley Creek/Suisun Creek, Walnut Creek, Mt Diablo Creek, Arroyo del Hambre, and other smaller watersheds) constituted a single independent population. However, NMFS subsequently concluded that steelhead within the Susiun Bay region from Carquinez Strait to Chipps Island (the confluence of the Sacramento and San Joaquin rivers) are more appropriately considered part of the CCC-Steelhead DPS (71 FR 834-862).

We thus here consider the plausible population structure within this region, and its relation to other populations in the San Francisco Bay region. Based on our IP model, four watersheds within the region are predicted to potentially have had sufficient habitat to support independent populations of steelhead (Table A.9). The smallest of these, Arroyo del Hambre and Mt. Diablo Creek, we conclude likely supported dependent populations. Although the predicted IP exceeds our independence threshold of 16 *IPkm* in both watersheds, the predicted IP bias is "severe," and we therefore believe it doubtful that these watersheds historically supported populations of sufficient size to be viable in isolation. Green Valley and Suisun creeks both enter into a common slough before reaching Suisun Bay; thus, the exchange of individuals between these two subwatersheds was likely high enough to constitute a single demographically coupled unit. Collectively, these two watersheds contain sufficient potential habitat for an independent population. Likewise, the Walnut Creek watershed also likely contained sufficient habitat to support an independent population. Determining whether these two populations should be classified as functionally independent or potentially independent population is problematic, as not only would these populations have been influenced by strays from other San Francisco Bay tributaries, but they were also undoubtedly influenced by strays from the Sacramento-San Joaquin basin, which historically may have produced as many as 1-2 million fish annually (McEwan 2001)[32]. Because of the potentially large influx

[32] We do not have estimates of intrinsic potential for streams within the Central Valley DPS and thus are unable to run an analysis of self-recruitment.

of strays from neighboring systems, we tentatively conclude that both the Green Valley/Suisun Creek population and Walnut Creek population were most likely potentially independent populations. We do note that it is plausible that the four identified populations (along with other smaller dependent populations in the area) formed a single interdependent unit (as proposed by the Central Valley TRT; Lindley et al. 2006). However, without any direct evidence supporting such aggregations, we opt to consider these populations as separate, as we did elsewhere in the San Francisco Bay area. These populations, along with any other dependent populations that enter into Susiun Bay or Carquinez Strait, we consider to be part of the Interior San Francisco Bay diversity stratum.

Finally, we offer some clarification as to the geographic boundaries of diversity strata as they relate to populations in the Russian River basin. Populations downstream of the confluence of Mark West Creek are considered part of the North Coastal stratum, which also includes coastal watersheds in southern Sonoma and Marin counties. The Interior stratum includes Russian River populations upstream of Mark West Creek (inclusive). Tables A.7, A.8, and A.9 show population structure for the DPS, and Figure A.8 and Plate A.6 show these populations arranged into diversity strata.

Table A.7. Historical population structure of winter steelhead in the CCC-Steelhead DPS. This table supercedes Table 4.7 in Bjorkstedt et al. (2005). Bracketed codes correspond to watershed delineations defined in Bjorkstedt et al. (2005). Not all dependent populations are shown.

Population	*IPkm*	IP bias index	Self-recruitment	Historical Population Status
Kolmer Creek [d]	3.9	moderate	0.517	dependent
Fort Ross Creek [d]	2.1	moderate	0.160	dependent
Russian Gulch (S) [d]	7.1	moderate	0.251	dependent
Russian River [42]	2348.8		0.999	See Table A.8
Scotty Creek [d]	5.8	high	0.243	dependent
Salmon Creek (S) [43]	63.5	high	0.820	***Potentially Independent***
Bodega Harbor [44]	14.1	high	0.535	dependent
Americano Creek [45]	64.2	high	0.887	***Potentially Independent***
Stemple Creek [46]	73.1	high	0.921	***Potentially Independent***
Tomales Bay [47]	294.7	high	0.944	
Walker Creek [TB1]	134.1	high		***Potentially Independent***
Lagunitas Creek [TB2]	170.7†	high		***Potentially Independent***
Drakes Bay [48]	10.1	high	0.303	dependent
Pine Gulch [49]	12.9	high	0.302	dependent
Redwood Creek (M) [50]	10.4	high	0.212	dependent
San Francisco Bay [51]	3054.6		0.999	See Table A.9
San Pedro Creek [e]	na	high	na	dependent
Pilarcitos Creek [52]	41.9	high	0.494	***Potentially Independent***
Canada Verde Creek [e]	4.3	high	0.232	dependent
Tunitas Creek [53]	16.4	high	0.668	dependent
San Gregorio Creek [54]	77.6	high	0.953	**Functionally Independent**
Pomponio Creek [55]	11.5	high	0.742	dependent
Pescadero Creek [56]	93.8	high	0.961	**Functionally Independent**
Arroyo de los Frijoles [e]	6.6	high	0.551	dependent
Gazos Creek [57]	16.1	high	0.842	dependent
Whitehouse Creek [e]	7.5	high	0.873	dependent
Cascade Creek [e]	5.9	high	0.898	dependent
Green Oaks Creek [e]	3.3	high	0.720	dependent
Ano Nuevo Creek [e]	4.2	high	0.692	dependent
Waddell Creek [58]*	16.5	high	0.869	***Potentially Independent***
Scott Creek [59]	23.5	high	0.938	***Potentially Independent***
San Vicente Creek [60]	8.0	high	0.859	dependent
Liddell Creek [e]	6.6	high	0.866	dependent
Laguna Creek [61]*	17.4	high	0.923	***Potentially Independent***
Baldwin Creek [e]	7.3	high	0.799	dependent
Wilder Creek [62]	14.1	high	0.850	dependent
San Lorenzo River [63]	225.6†	high	0.994	**Functionally Independent**
Rodeo Creek Gulch [e]	6.1	high	0.726	dependent
Soquel Creek [64]$**	66.4	high	0.978	***Potentially Independent***
Aptos Creek [65]	41.0	high	0.919	***Potentially Independent***

* Conclusions for these watersheds reflect the high likelihood that lagoon habitats at least partially offset potential bias in the IP model.
** The historical status of Soquel Creek depends in part on whether substantial immigration from populations in the South-Central California Coast ESU, especially the Pajaro and Salinas rivers, was substantial under historical conditions.
† The *IPkm* values for Lagunitas Creek and San Lorenzo River differ from those presented in Bjorkstedt et al. (2005) due to a correction in IP calculations.

Table A.8. Historical population structure of winter steelhead in the Russian River basin. This table supercedes Table 4.8 in Bjorkstedt et al. (2005). Bracketed codes correspond to watershed delineations defined in Bjorkstedt et al. (2005).

Population	*IPkm*	IP bias index	Self-recruitment	Historical Population Status
Lower Russian River*		high		dependent populations
Austin Creek [A]	111.9	high	0.981	***Potentially Independent***
Dutch Bill Creek [B]	17.4	high	0.973	dependent
Green Valley Creek [C]	61.7	high	0.988	***Potentially Independent***
Mark West Creek [D]	366.5	high	0.997	***Potentially Independent***
Middle Russian River**		high		dependent populations
Dry Creek [E]	384.9	high	0.998	***Potentially Independent***
Maacama Creek [F]	106.9	high	0.991	***Potentially Independent***
Sausal Creek [G]	17.3	high	0.957	dependent
Upper Russian River [H] †	892.3	high	>0.999	**Functionally Independent**

* Unnamed and smaller tributaries downstream of the confluence of Mark West Creek. **Unnamed and smaller tributaries between Mark West and Big Sulphur creeks. †The Upper Russian River population occupies the mainstem and tributary habitats upstream from the confluence of Big Sulphur Creek (inclusive).

Table A.9. Historical population structure of winter steelhead in tributaries of San Francisco, San Pablo, and Suisun bays. This table supercedes Table 4.9 in Bjorkstedt et al. (2005). Bracketed codes correspond to watershed delineations defined in Bjorkstedt et al. (2005).

Population	*IPkm*	IP Bias index	Self-recruitment	Historical Population Status
Northwest Bay				
Arroyo Corte Madera del Presidio [S1]	12.8	high	0.294	dependent
Corte Madera Creek [S2]	41.3	high	0.527	***Potentially Independent***
Miller Creek [S3]	44.4	high	0.883	***Potentially Independent***
Novato Creek [S4]	78.6	severe	0.778	***Potentially Independent***
North Bay				
Petaluma River [S5]	225.4	severe	0.939	***Potentially Independent***
Sonoma Creek [S6]	268.7	high	0.955	**Functionally Independent**
Napa River [S7]	593.9	severe	0.978	**Functionally Independent**
Suisun Bay				
Green Valley/Suisun Creek [S17]	164.0	severe	na	***Potentially Independent***
Arroyo del Hambre [S18]	25.5	severe	na	dependent
Walnut Creek [S19]	202.2	severe	na	***Potentially Independent***
Mt. Diablo Creek [S20]	44.9	severe	na	dependent
East Bay				
San Pablo Creek [S8]	67.9	severe	0.754	***Potentially Independent***
San Leandro Creek [S9]	80.5	severe	0.954	**Functionally Independent**
San Lorenzo Creek [S10]	79.8	severe	0.985	**Functionally Independent**
Southeast Bay				
Alameda Creek [S11]	816.6	severe	0.975	**Functionally Independent**
Coyote Creek [S12]	498.3	severe	0.936	**Functionally Independent**
Southwest Bay				
Guadalupe River [S13]	157.3	severe	0.958	**Functionally Independent**
Stevens Creek [S14]	39.6	severe	0.775	***Potentially Independent***
San Francisquito Creek [S15]	59.2	severe	0.655	***Potentially Independent***
San Mateo Creek [S16]	57.6	severe	0.752	***Potentially Independent***
unnamed tributaries				dependent populations

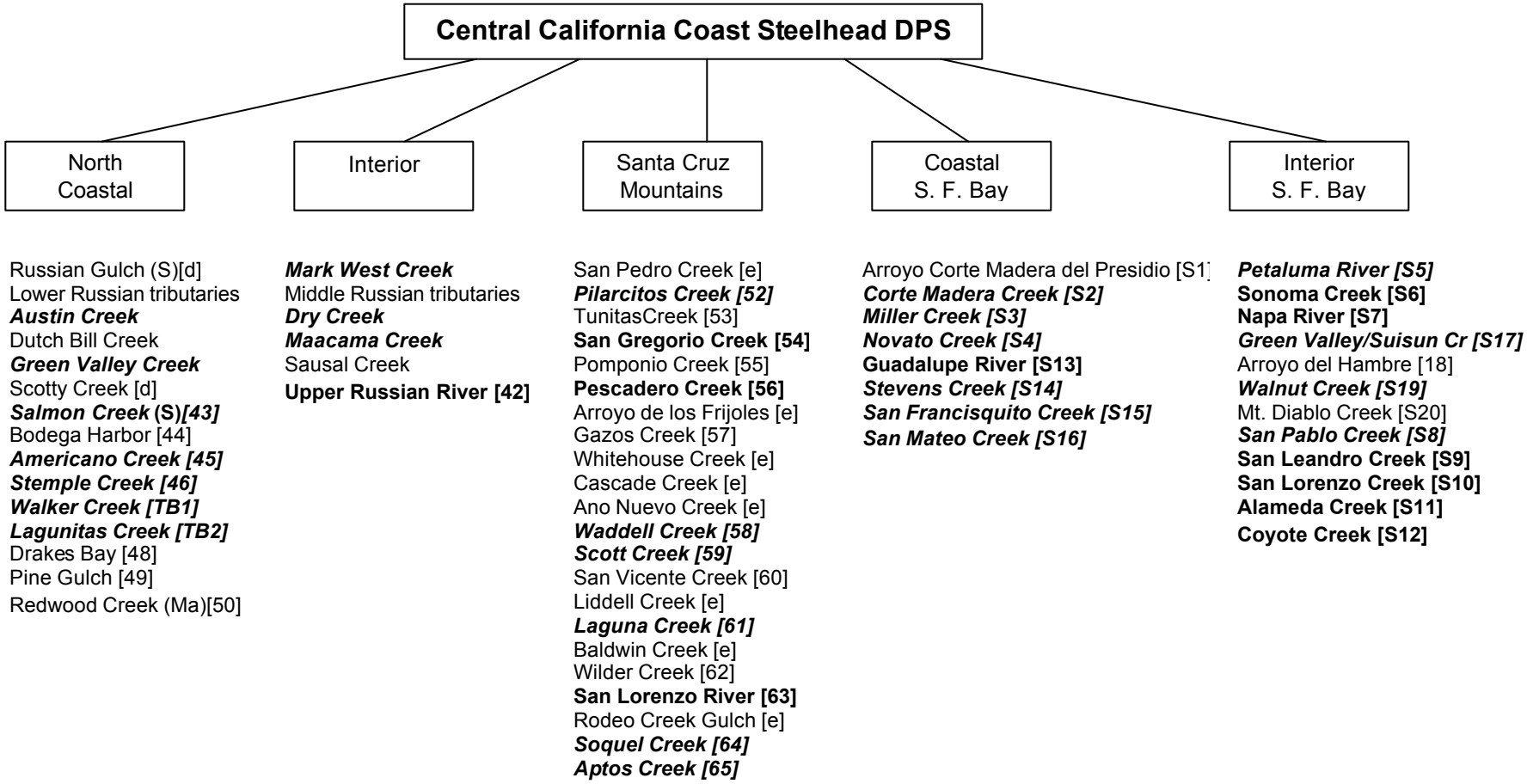

Figure A.4. Historical structure of the CCC-steelhead DPS, arranged by diversity strata. Functionally independent populations are listed in **bold** font. Potentially independent populations are listed in ***bold-italic*** font. Dependent populations are listed in regular font. Not all dependent populations have been included in this figure. See table A.4 for complete list.

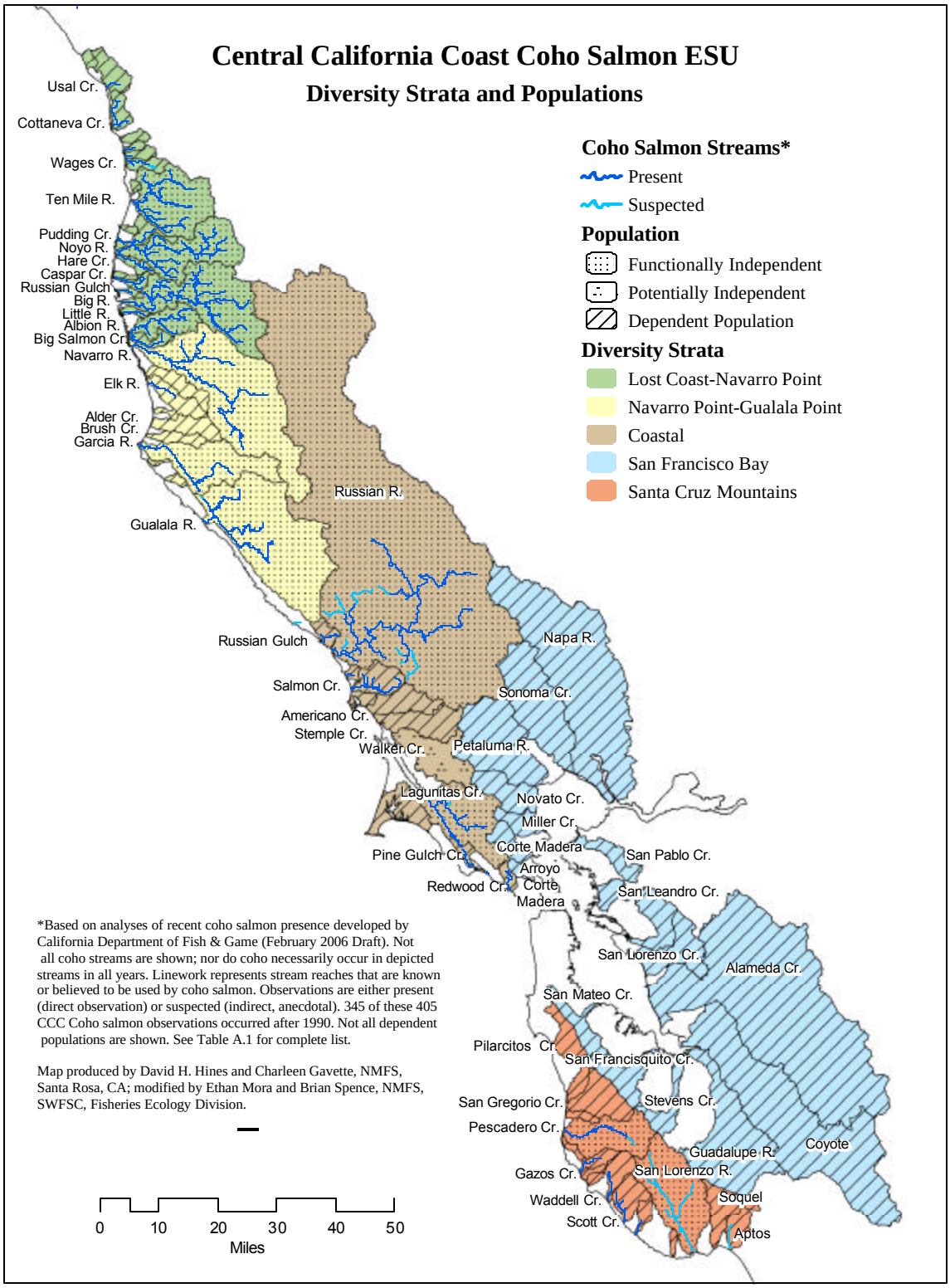

Plate A1. Diversity strata for populations of Central California Coast coho salmon. Based on Bjorkstedt et al. (2005) with modifications described in Appendix A.

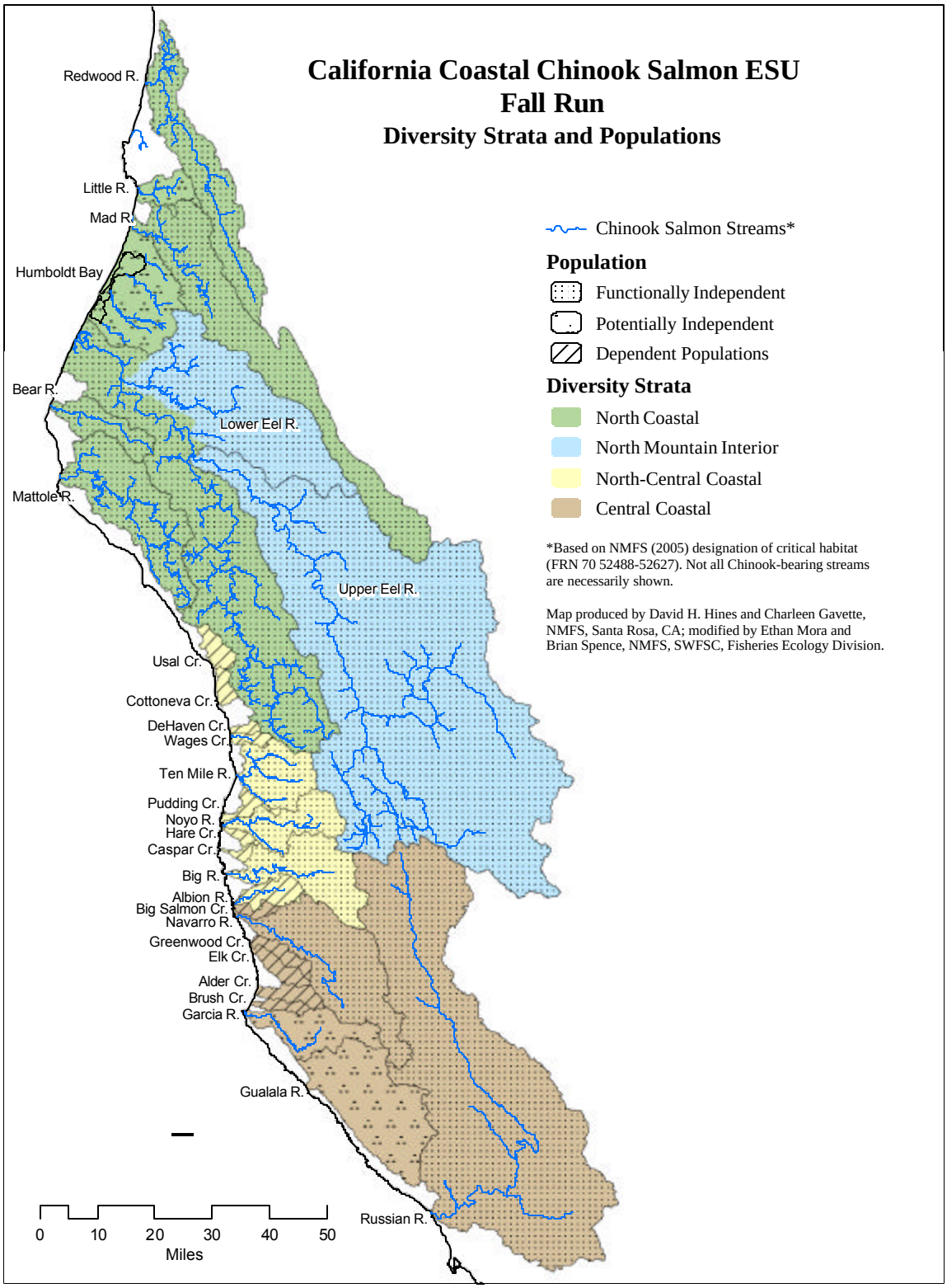

Plate A2. Diversity strata for populations of fall-run California Coastal Chinook salmon. Based on Bjorkstedt et al. (2005) with modifications described in Appendix A.

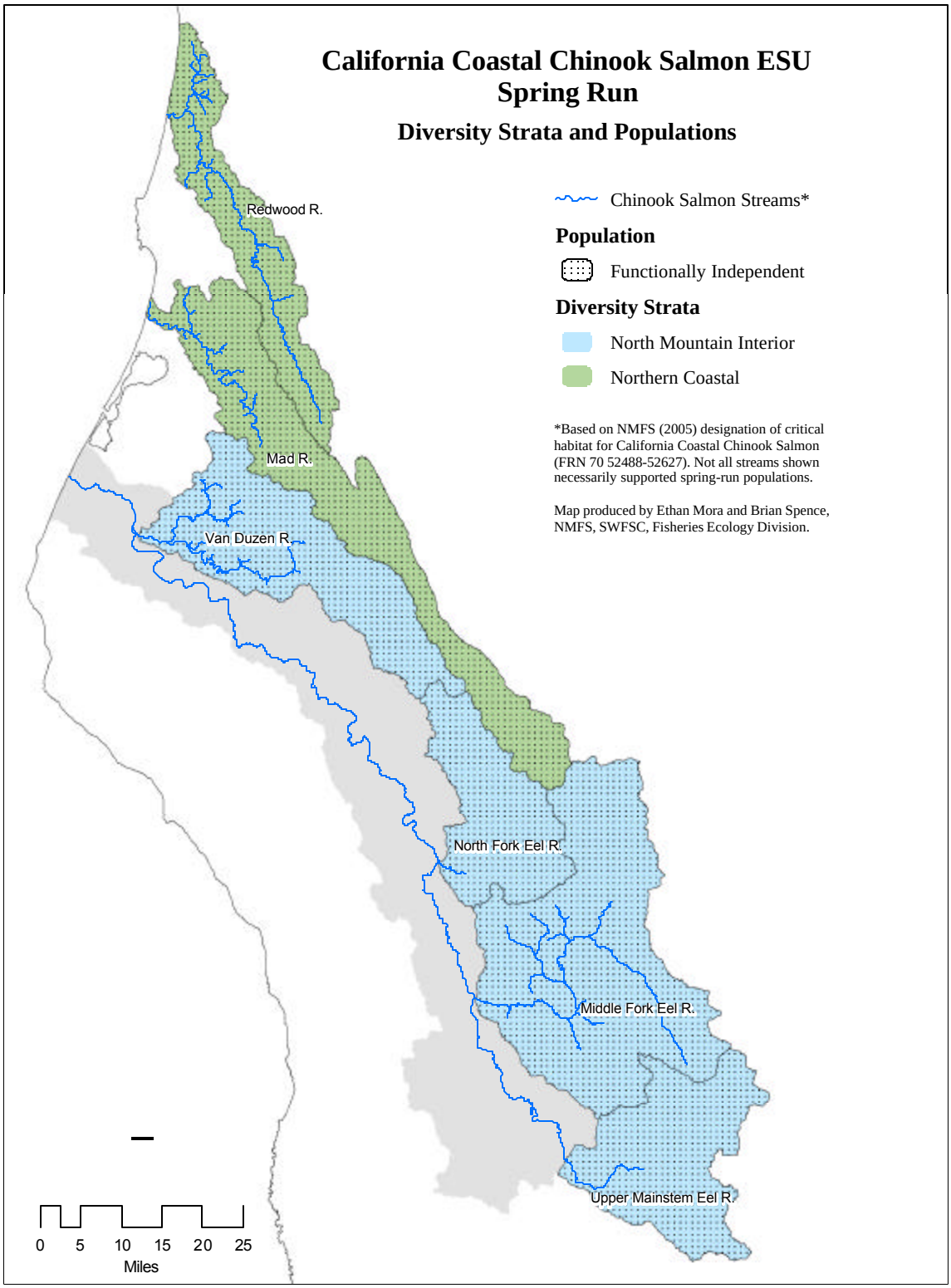

Plate A3. Diversity strata for populations of spring-run California Coastal Chinook salmon. Based on Bjorkstedt et al. (2005) with modifications described in Appendix A.

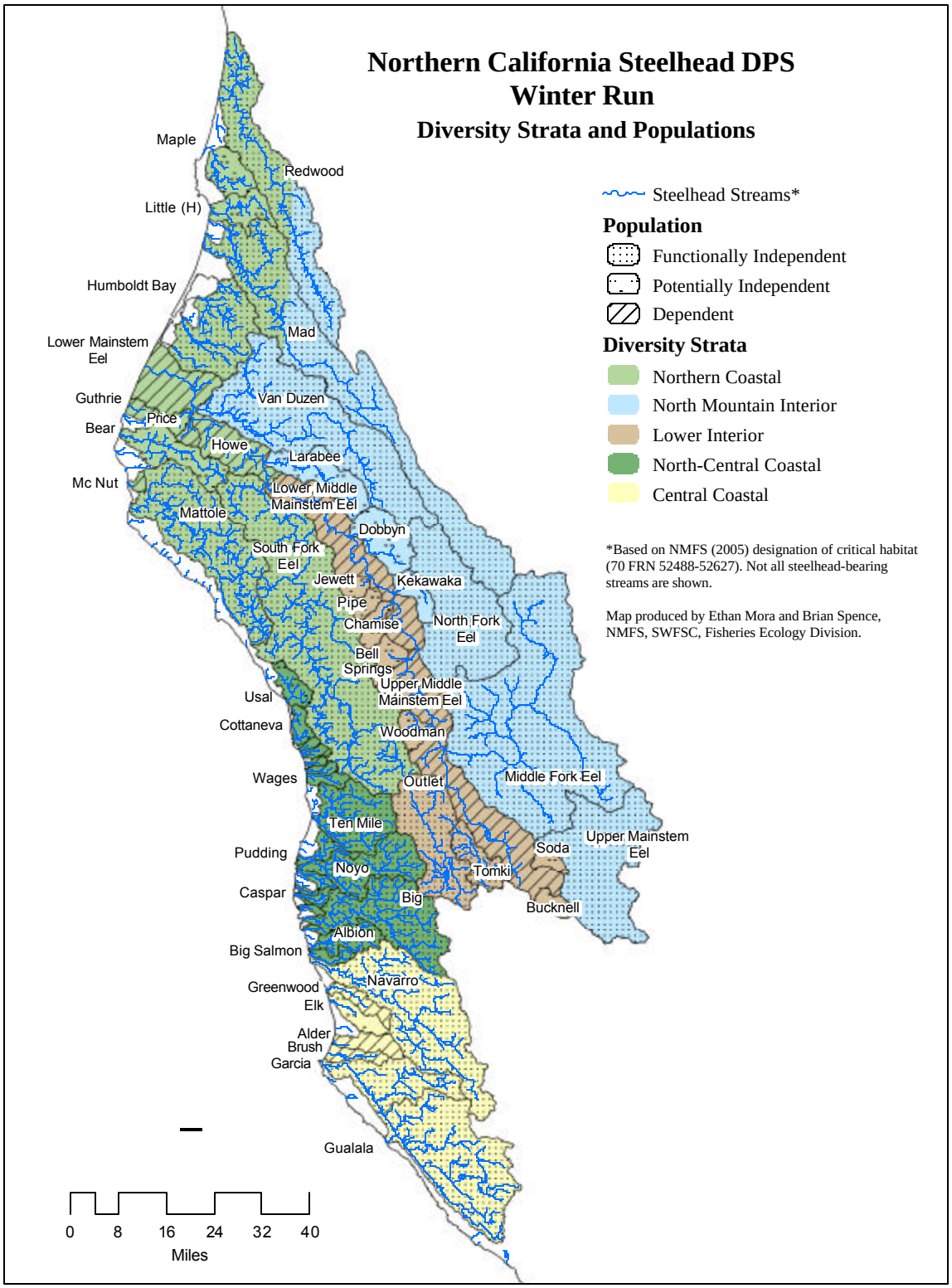

Plate A4. Diversity strata for populations of winter-run Northern California steelhead. Based on Bjorkstedt et al. (2005) with modifications described in Appendix A.

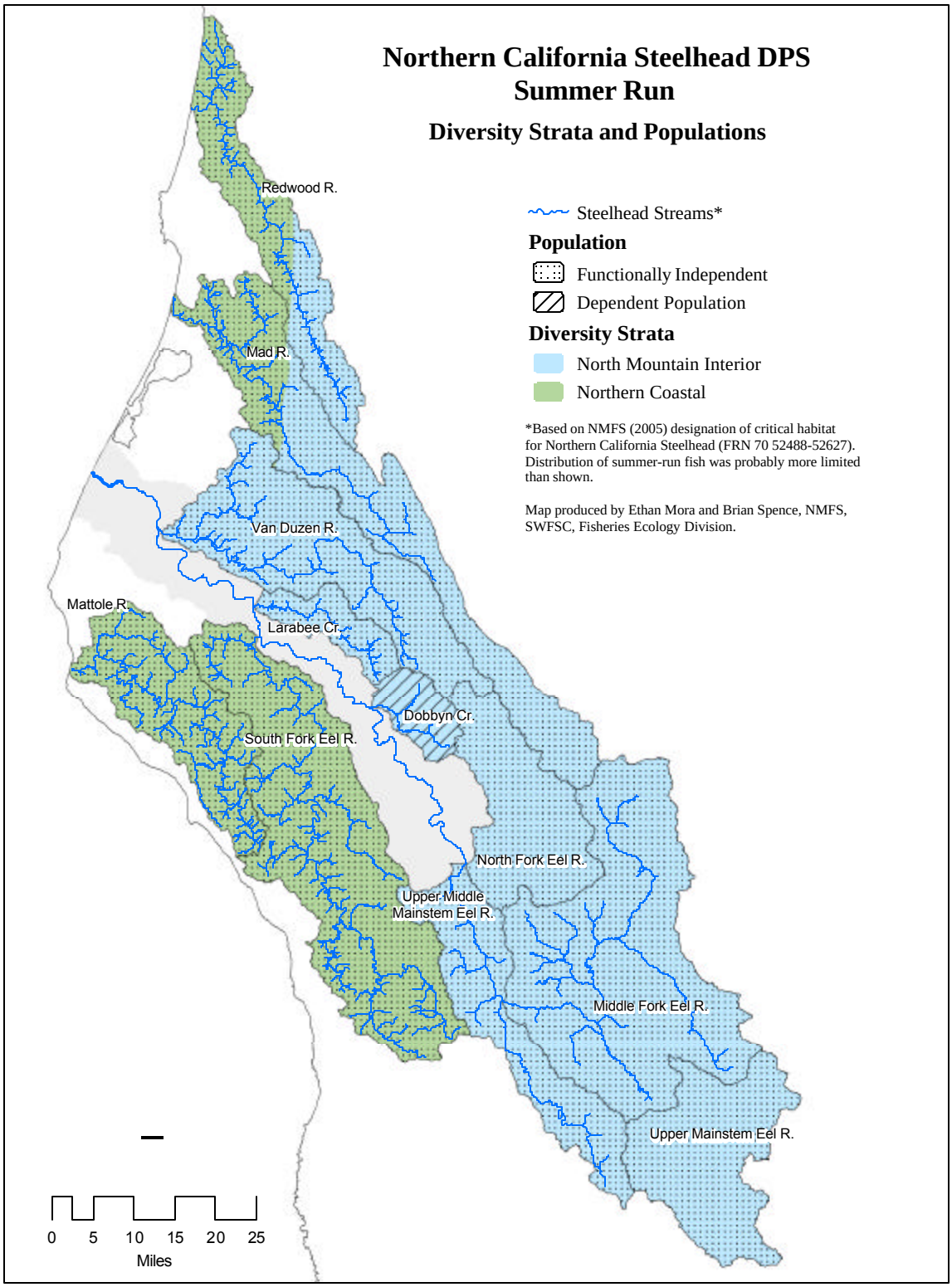

Plate A5. Diversity strata for populations of summer-run Northern California steelhead. Based on Bjorkstedt et al. (2005) with modifications described in Appendix A.

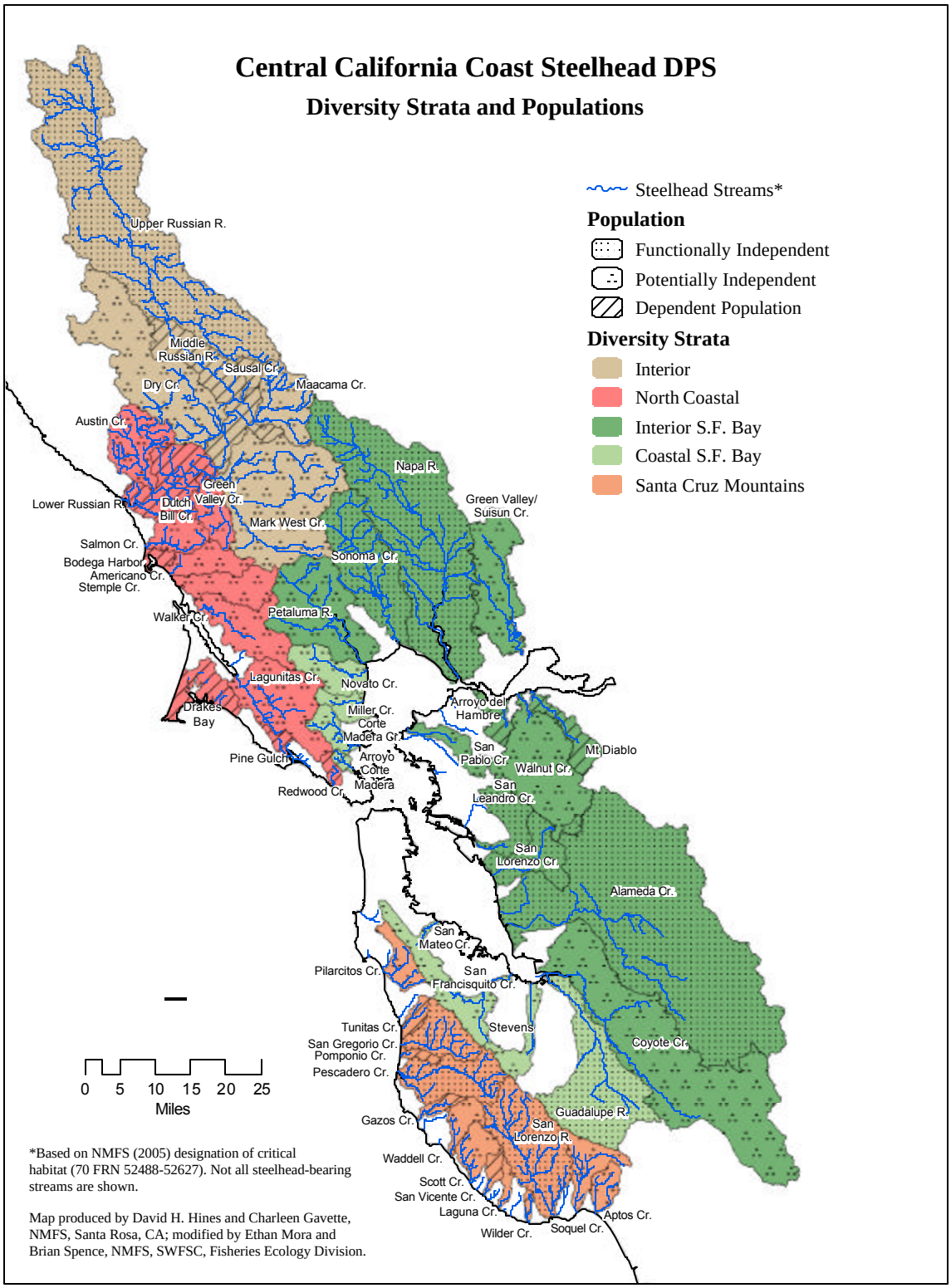

Plate A6. Diversity strata for populations of Central California Coast steelhead. Based on Bjorkstedt et al. (2005) with modifications described in Appendix A.

Appendix B. Discussion of Density Criteria and their Application

As noted in the main body of this report, the NCCC TRT spent substantial time discussing the appropriateness and application of density criteria. Much of the discussion revolved around four central issues: (1) how to estimate density in situations where substantial habitat is no longer accessible due to impassible or so degraded as to preclude use by salmonids; (2) whether the density criteria (or abundance targets dictated by density criteria) for populations at "low risk" were sufficiently precautionary or overly so; (3) whether it was more appropriate to express density criteria in terms of fish per *IPkm* or fish per total accessible kilometers; and (4) whether adjustments to the criteria should be made to account for potential bias in estimates of IP. The first of these issues was covered in the main body of this report. The remaining three issues are treated in the sections that follow.

Are the density criteria sufficiently precautionary or overly so?

During the course of our discussions, some TRT members initially expressed concern that the implementation of low-risk density criteria might result in abundance targets that are unrealistically high for certain watersheds (i.e., they might exceed what was historically possible), particularly in watersheds where the IP bias index (see discussion below) suggests that the IP model may overestimate historical habitat potential. Conversely, other TRT members worried that perhaps the criteria might not be precautionary enough. Ultimately, the TRT concluded that the proposed density criteria—40 spawners per IP-kilometer for watersheds with the minimum amount of potential habitat (*IPkm*) thought to be capable of sustaining an independent population, declining to 20 spawners per kilometers for watershed with 10-fold the habitat potential of the minimum watershed—represented a reasonable "floor" for interim criteria in lieu of more sophisticated population viability analyses.

This conclusion is based on several lines of reasoning. First, recall that for each species, we have defined a minimum threshold of potential habitat (32 *IPkm* for coho salmon, 20 *IPkm* for Chinook salmon, and 16 *IPkm* for steelhead) that was required for the population to be considered viable in isolation when populations were functioning at or near their historical carrying capacity. Thus, estimates of carrying capacity in relatively undisturbed systems might provide a reasonable basis for determining spawner density criteria for these smallest systems. Unfortunately, the scientific literature lacks estimates of carrying capacities for relatively pristine systems. Our estimate of 40 spawners/*IPkm* was based on the analysis of Bradford et al. (2000), who examined inflection points in hockey-stick stock-recruitment curves for 14 coho salmon populations and found that on average full smolt recruitment occurred at spawner densities of 19 female per kilometer (which assuming a sex ratio slightly biased in favor of males

translates to roughly 40 spawners/km). In using this value as the basis for spawner density criteria, several things should be kept in mind. First, the watersheds used to estimate spawner densities at full smolt recruitment represented habitats with varying levels of human disturbance, with few in relatively pristine condition. Thus, historical carrying capacities were, in all probability, somewhat higher on average than those suggested by data collected post human disturbance. Additionally, to estimate spawner densities, Bradford et al. (2000) divided adult spawner abundance by an estimate of total accessible kilometers of habitat (although they acknowledge that, in some cases, these estimates may not include all possible habitat). In contrast, the NCCC TRT proposes using *IPkm* as the denominator in calculating density (see discussion below). Within the NCCC Recovery Domain, the ratio of *IPkm* to total accessible kilometers typically averages about 0.6 for coho salmon. Assuming that this ratio is similar in other streams in the Pacific Northwest, this would again suggest that densities at carrying capacity may have been higher than suggested by our density criteria.

Ideally, information on historical population abundance prior to extensive human disturbance could provide a means of validating the proposed density criteria. Unfortunately, data on historical adult abundance of salmon and steelhead are extremely scarce in the NCCC Recovery Domain, and where such estimates are available, they are for time periods during and after substantial human-caused impacts had already occurred. The only published comprehensive (in geographic scope) coastwide estimates of historical abundance are contained in a report prepared by CDFG (1965). Additionally, there are historical counts of salmon and steelhead at two dams in the domain (Benbow Dam on the South Fork Eel River and Sweasy Dam on Mad River), as well as of coho salmon and steelhead at Waddell Creek. In the sections below, we compare these historical estimates with our abundance targets. Further, we apply our density criteria to populations in nine coastal watersheds of Oregon and compare projected abundance targets with estimates derived from cannery pack records from the late 1800s and early 1900s.

Comparison of population abundance targets with historical estimates of abundance

1965 CDFG coastwide estimates

A report published by CDFG (1965) provides estimates of abundance of Chinook salmon, coho salmon and steelhead for most major watersheds in California. For coastal watersheds, these estimates are based primarily on the professional judgment of local biologists working in the area, who "made comparisons with better-studied streams" and, in a few instances, had some additional data to assist them, such as dam counts (e.g. Mad and Eel rivers) or harvest information. Though there is very high uncertainty surrounding these estimates, they nevertheless provide the only basis for assessing whether the abundance

projections produced by application of the density criteria fall within or outside a plausible range across the recovery domain.

Comparison of the NCCC TRT density-based population projections and the 1965 CDFG estimates indicates that, for many systems, there is reasonably good concordance between the two values (Table B.1). For most populations on the Mendocino and Humboldt county coasts, the projected low-risk abundances tend to be somewhat lower than the CDFG estimates, whereas in more southern populations, the projected abundances tend to be somewhat higher than the CDFG estimates (particularly for coho and Chinook salmon). Part of this pattern almost certainly reflects the fact that in the 1960s, while all populations in the domain had likely experienced significant declines due to a variety of human impacts (CDFG 1965), the southern portion of the domain was more severely disturbed. However, it may also

Table B.1. Comparison of projected spawner abundances satisfying the NCCC TRT "low risk" density criteria with population estimates taken from CDFG (1965).

Population	Projected Low-risk Abundance	CDFG 1965 Estimate
CCC-Coho salmon		
Ten Mile River [23]	3,700	6,000
Noyo River [25]	4,000	6,000
Big River [30]	5,600	6,000
Navarro River [34]	5,700	7,000
Garcia River [39]	2,800	2,000
Gualala River [41]	6,200	4,000
Russian River [42]	15,600	5,000
San Lorenzo River [63]	4,400	1,600
CC-Chinook salmon		
Redwood Creek (H)	3,400	5,000
Mad River [5]	3,000	5,000
Eel River	22,100*	55,000
Mattole River [14]	4,000	5,000
Ten Mile River [23]	2,300	0
Noyo River [25]	2,200	<50
Big River [30]	3,200	0
Navarro River [34]	3,600	0
Garcia River [39]	2,000	0
Gualala River [41]	4,000	0
Russian River [42]	11,700	500
NCC Steelhead		
Redwood Creek (H) [1]	6,000	10,000
Mad River [5]	11,200	6,000
Eel River - Full [7]		
Van Duzen River [E2]	10,900	10,000
South Fork Eel River [E3]	23,600	34,000
North Fork Eel River [E5]	7,500	5,000
Middle Fork Eel River [E7]	11,700	23,000
Mattole River [14]	12,300	12,000
Ten Mile River [23]	4,100	9,000
Noyo River [25]	4,000	8,000
Big River [30]	6,300	12,000
Navarro River [34]	9,200	16,000
Garcia River [39]	3,400	4,000
Gualala River [41]	9,600	16,000
CCC Steelhead		
Russian River	40,800**	50,000
San Lorenzo River [63]	4,900	19,000

* denotes aggregate abundance for Upper and Lower Eel River independent populations

** denotes aggregate abundance of independent steelhead populations in the Russian River; excludes dependent populations

reflect a north-south gradient in the degree of IP-bias (discussed below). Overall, however, comparison with the 1965 estimates strengthens the argument that the projected abundances are within a plausible range. We do note, however, that if the 1965 abundance estimates, made at a time when habitat degradation from land and water use were already widespread, are even somewhat close to true abundances, then the density-based low-risk abundances suggested by our criteria are more appropriately viewed as minimum "floors," rather than indicative of historical carrying capacities.

Waddell Creek coho salmon and steelhead estimates

Adult population abundance estimates are available for both coho salmon and steelhead in Waddell Creek from the study of Shapovalov and Taft (1954). Adult salmon and steelhead were counted at a weir placed about 2.5 km upstream of the ocean and 1 km above the uppermost extent of tidewater. During the nine-year period covering spawning seasons 1933-34 to 1941-42, the average annual adult (including jacks) run size for coho salmon was estimated to be 313 (range 111-748). During the same period, the estimated abundance of adult steelhead was 481 (range 428-554) [33].

Bjorkstedt et al. (2005) concluded that Waddell Creek likely supported a dependent population of coho salmon, as total *IPkm* in the basin (9.12 *IPkm*) was only about 29% of that deemed necessary to support an independent population. Nevertheless, if we were to apply the density of spawners used to produce abundance targets for the smallest independent populations (i.e., 40 spawners per *IPkm*), we would arrive at an estimated abundance of about 365 spawners for coho salmon. For steelhead, we estimated a total of 16.24 *IPkm* for the Waddell Creek basin, which translated to a target abundance of 649 spawners (which we rounded to 600) for this independent population. Consequently, the estimated historical abundance between 1933 and 1942 averaged about 86% and 80% of the projected abundance targets for coho salmon and steelhead, respectively, based on a spawner density of 40 spawners per *IPkm*.

Although the density-based abundance targets are slightly higher than abundances recorded in the 1930s and 1940s, it is important to consider the historical context. Foremost, the condition of the Waddell Creek watershed at the time of the Shapovalov and Taft study was far from pristine. Shapovalov and Taft (1954) describe Waddell Creek in the following terms:

> *" Some changes from the primitive condition of the area have taken place as a result of human usage. The redwood forest of the watershed below Big Basin was logged off by 1870 and is now*

[33] Estimated run sizes include weir counts plus estimates of numbers of adults that spawned below the weir or that jumped over the weir during high flows. Coho salmon and steelhead totals from Table 9 (pg. 47) and Table 35 (pg. 138), respectively, in Shapovalov and Taft (1954).

covered by a second growth. The early lumbering operations have resulted in the creation of several semipermanent log jams and temporary accumulations of logs, which have hastened erosion of the stream banks, with consequent increase in silting during flood stage."

The statements of Shapovalov and Taft likely understate the degree to which Waddell Creek had been affected by clearing of the redwood forests. The first steam sawmill in Santa Cruz County was built near the confluence of the East and West forks of Waddell Creek in 1862, and the basin was heavily logged between 1862 and 1875. Big Basin Redwoods State Park was established in 1902 to protect the last significant stand of old-growth redwoods in the Santa Cruz Mountains[34]. At the time Shapovalov and Taft conducted their research, Big Basin State Park covered an area of fewer than 10,000 acres, all of which was in the headwater regions of Waddell Creek basin, upstream of the two known natural barriers to anadromy on the East and West branches of Waddell Creek. (Major additions to the park, including the middle and lower reaches containing most of the coho salmon and steelhead habitat, came between the late 1950s and 1980s). Consequently, virtually all portions of the watershed accessible to coho salmon had been extensively disturbed prior to the onset of Shapovalov and Taft's study. We do not believe it unreasonable to think that such disturbance would have resulted in at least a 20%-25% reduction in productive capacity for coho salmon and steelhead. Consequently, we do not believe that density-based criteria produce predictions of capacity that are unrealistic for either species. This is encouraging because Waddell Creek lies near the southern edge of the coho salmon's historical range, where bias associated with the IP model is expected to be greatest.

We note that there were two active hatcheries in Santa Cruz County during the period Shapovalov and Taft conducted their study. However, our review of historical records indicate that coho salmon and steelhead were planted into Waddell Creek on only a few occasions and in small numbers during the Shapovalov and Taft years[35]. Specifically, Waddell Creek received a planting of 15,000 coho salmon fry in 1933 and plantings of steelhead fry totaling 36,000 fish in 1930, 34,000 fish 1932, and 1,005 fish 1933. We conclude that the potential influence of stocking on the adult counts was likely small for the following five reasons: (1) the total numbers of fish stocked were small; (2) the stocked fish were primarily fry (except perhaps the 1,005 steelhead released in 1933), which typically have very low survival rates; (3) the duration of stocking was limited to one of eight years for coho salmon and three of eight years for steelhead (with only 1,005 fish released in one of those years); (4) the majority of steelhead were released

[34] A second smaller old-growth redwood stand (about 40 acres) remained unharvested near Felton.

[35] Source: State of California, Department of Natural Resources, Division of Fish and Game, Record of Fish Distributions. Compiled by Dayes (1987).

in the headwaters of Big Basin State Park, upstream of barriers to anadromy; and (5) adult counts in years following stocking are not obviously higher or lower than in years without planting. Therefore, we consider the counts to be a reasonable indicator of the natural carrying capacity for this period.

Eel River coho salmon, Chinook salmon, and steelhead.

Counts of coho salmon, Chinook salmon, and steelhead were made at Benbow Dam on the South Fork Eek River from 1938 to 1975. Benbow Dam was located about 133 km upstream of the ocean, and about 67 km upstream of where South Fork Eel River enters the mainstem. Counts at this dam, consequently, represent only a portion of the independent populations of Chinook salmon, coho salmon, and steelhead delineated in the population structure report.

To compare historical abundance estimates with density-based projections for coho salmon, Chinook salmon, and steelhead, we estimated the fraction of total *IPkm* for each population that occurred upstream of the Benbow Dam and then multiplied this fraction by the overall abundance targets to obtain estimates of the contribution of above-dam habitats to the total population targets. We then compared these estimates to historical counts from 1938 to 1950 at the dam. This time period was presumed to be when the influence of human impacts was lowest (for the period of record), as evidenced by the fact that counts during these periods were generally higher on average than in the decades that followed. We note that the period 1938 to 1950 does not represent a particularly favorable period with respect to oceanic conditions. Data presented in Hare et al. (1999) indicates that commercial catch of coho salmon in California and Oregon was relatively low from 1938 through the mid-1950s, and then increased substantially from the late 1950s into the mid-1970s. This contrasts with the Benbow Dam coho counts, which averaged only about 30% of the 1938-1950 counts from 1951 to 1975. The continued decline of coho in the South Fork Eel after 1950, when production was increasing elsewhere in the California Current system, indicates that the high counts recorded in the 1930s and 1940s were not the result of unusually favorable ocean conditions. In fact, the first half of this period occurred during a positive phase of the Pacific Decadal Oscillation, conditions that typically result in lower salmon production in Oregon, Washington, and California (Hare et al. 1999).

For the South Fork Eel River, our density-based abundance projections for populations upstream of Benbow Dam were 6,836 for coho salmon, 4,415 for Chinook salmon, and 15,732 for steelhead[36]. In all three cases, these projections are well below the recorded average abundances for these three species

[36] Because the total *IPkm* for coho salmon, Chinook salmon, and steelhead populations that include the South Fork Eel River basin are 10 times the minimum *IPkm* required for an independent population, we assume a spawner density of 20 spawners per *IPkm* for all three species. Data on historical counts from StreamNet (Available online at: www.streamnet.org).

during the 1938-1950 period (Table B.2): projected abundances were about 51%, 37%, and 91% of the dam counts for coho salmon, Chinook salmon, and steelhead during the period. Thus, there is strong evidence that our methods do not overestimate the historical carrying capacities of these three species in the South Fork Eel River basin upstream of Benbow Dam (see further discussion below).

Our conclusion gains strength when we consider that, for a number of reasons, the counts at Benbow Dam underestimate the total population sizes for the South Fork Eel River. First, the fish counts at Benbow Dam do not take into account harvest of salmon in ocean and in-river fisheries downstream of the dams, which was considerable during the late 1930s to 1950s. Although commercial catch statistics for California are generally not available for this period (INPFC 1979), local newspaper accounts indicate that recreational fishers were deeply concerned that ocean troll fisheries were severely depleting Eel River salmon populations during this time. One article in the Ferndale Enterprise from September 1937 reports that commercial troll fishers harvested about 100,000 lbs of salmon in a single day in the waters off of the Eel River mouth. They protested that this equated to about 5,000 20-lb Chinook salmon, which was more than the total take in sport fisheries for an entire season (Van Kirk 1996d).

Second, the counts at Benbow Dam were likely influenced by the legacy of historical commercial net (seine and gill-net) fisheries that operated in the lower Eel River from the 1850s into the 1920s. By the 1890s, these fisheries had caused a precipitous decline in the number of salmon returning to the Eel River. Between 1877 and 1889, canneries in the lower Eel River basin processed in the neighborhood of three-quarters of a million pounds of salmon annually. Increasing public concern resulted in prohibitions on seining in 1913 and gill-netting in 1922 (Lufkin 1996). Commercial troll fishing was initiated in 1916 and soon replaced the net fisheries as the dominant Eel River fishery. Newspaper accounts in the 1930s and 1940s periodically make reference to the devastating impact that net fisheries had on Eel River salmon populations, from which the populations apparently never fully rebounded (Van Kirk 1996a,b,c).

Table B.2. Comparison of average historical (1938-1952) counts of adult migrant coho salmon, Chinook salmon, and steelhead at Benbow Dam, South Fork Eel River, with density-based abundance targets developed by the TRT.

Population	Historical counts of adult migrants: Mean (range)	Years	Total *IPkm* above dam	Projected number of spawners above dam based on density criteria
S. Fk. Eel River Coho salmon	13,514 (7,370-25,289)	1938-1950	341.8	6,836
S. Fk. Eel River Chinook salmon	11,782 (3,424-21,011)	1938-1950	220.8	4,415
S. Fk. Eel River steelhead	17,343 (12,995-25,032)	1938-1950	786.6	15,732

Third, a significant amount of habitat degradation had likely already occurred in the South Fork Eel River by the late 1930s, when the counts began. Logging of the coastal redwood forests, which began in the 1800s throughout much of the North Coast, began somewhat later in the South Fork Eel River basin, due to the fact that much of the drainage was not easily accessible by road (BLM et al. 1996). However, completion of the Redwood Highway (Hwy 101) in the late 1920s, which runs along the South Fork Eel River, allowed rapid expansion of logging in the South Fork Eel River basin.

Fourth, for a number of reasons, counts at Benbow Dam almost certainly underestimate the total number of fish that passed upstream of the dam. The weekly reports prepared by those operating the Benbow Dam facilities indicate that there were two ladders (south and north) around the dam. During the 1937-38 and 1938-39 seasons, both ladders were monitored on a regular basis. However, frequent landslides plagued the north ladder, and by the 1940-41 season, counts were made almost exclusively at the south ladder. The degree to which rocks and soil deposited into the north ladder precluded use by salmon and steelhead is uncertain. However, various notes from the weekly reports indicate that, under certain flow conditions, the number of fish using the north ladder was substantial and even exceeded numbers using the south ladder[37]. Indeed, a memo written by Shapovalov (1946) indicates that the ladder operator during the 1944-45 and 1945-46 seasons estimated that 900 steelhead passed through the north fishway during the 1945-1946 season (about 7% of the number of steelhead counted at the south ladder that year), and that 1,000 salmon and steelhead passed through the north ladder in the 1945-1946 season (about 2% of the south ladder count). These estimates are not included in the published annual totals. The same operator made a note on March 19, 1945 that he saw *"a few fish hurdling No*. [north] *ladder. Same condition has been going on for 3 years, so absurd to change tallies now.*" (Coons 1945). Thus, it appears safe to assume that passage of uncounted fish through the north ladder was a fairly regular occurrence. Additionally, notes on water clarity were routinely made in the weekly reports, and they frequently describe the water a muddy, murky, or cloudy. In some cases, the observers make reference to "difficult conditions" for census work. Under such conditions, it seems likely that some fish were missed by observers. And finally, there were many instances where flows were so high that the station had to be closed. Collectively, these pieces of evidence indicate that the counts should be viewed as partial counts, Although there is no means for estimating what fraction of the total run was sampled in any given year, suffice it to say that total escapement likely exceeded the recorded counts.

[37] All indications are that the north ladder effectively passed fish under a narrower range of flow conditions than did the south ladder.

Finally, it is well documented that in the first years of operation (1932-1937), the fish ladders at Benbow Dam functioned poorly, which prompted considerable public concern and outrage (Van Kirk 1996d). On February 28, 1936, the Ferndale Enterprise wrote:

> *"The soul-sickening spectacle of thousands of splendid steelhead and salmon—all heavy with spawn—sentenced to a miserable death without completing their life cycle because the Department of Natural Resources State of California has failed to provide adequate fish ladders at Benbow Dam, on the Eel River, has aroused sportsmen of that district"*

It is unclear how problems with fish passage in the mid-1930s may have affected populations in subsequent years, but it seems safe to assume that any effect was negative.

All of these pieces of evidence would suggest 1) that carrying capacities during the period 1938-1950 were substantially higher than counts at Benbow Dam would indicate, and 2) that historical capacities prior to arrival of Euro-Americans were likely higher still by a good margin.

Conversely, there was some hatchery activity during the 1930s and 1940s on the Eel River, which potentially could artificially inflate adult counts at Benbow Dam. A few hatcheries operated in Humboldt County during this period. The most likely candidate for plants into the Eel River was the Fort Seward Hatchery. Fort Seward hatchery, which operated from 1916 to 1941 was located on the Eel River mainstem approximately 36 km upstream of the confluence of the South Fork. Between 1935 and 1941, the hatchery distributed an average of about 579,000 steelhead and 480,000 Chinook salmon to streams and rivers of Humboldt County, with an additional 170,000 steelhead on average going to streams in Mendocino County from 1938 to 1941. Coho salmon were also released from 1935-1938, with an average annual total of about 693,000. Unfortunately, the distribution locations of these fish are not known; thus, it is unclear if any of these fish (and if so, how many) were released into the South Fork Eel River and so may have influenced counts at Benbow Dam.

We do note that Benbow Dam counts before and after the "plausible" stocking periods indicate no clear changes in abundance. Counts of Chinook salmon were slightly lower (~11,000) during the period potentially affected by stocking (1938-1944) than in 1945-1950, the period following stocking, when the average count was about 12,700 adults. Likewise, counts of coho salmon from 1938-1940 (the years that would have been directly affected by plantings if they occurred in the South Fork) are lower on average (~9,400) than those in the period from 1941-1950 (~14,900) when no planting occurred. Only for

steelhead were counts at Benbow dam slightly lower (~15,600) in the years after stocking (1945-1950) than in the years potentially affected by stocking (1938-1944; average ~18,800). Again, we have no direct evidence that stocking actually took place in the South Fork Eel. But the lack of evidence of substantial population declines when Fort Seward hatchery ended production indicates that any effects of stocking were either small or swamped out by other factors.

Mad River coho salmon, Chinook salmon, and steelhead.

Counts of coho salmon, Chinook salmon, and steelhead were made at Sweasy Dam on the Mad River from 1938 to 1964. Sweasy Dam was located some 15 km upstream of the river mouth. Thus, counts at the dam represent only a portion of the total population sizes for the Mad River basin. Density-based projections for coho salmon, Chinook salmon, and steelhead were made by estimating the percentage of total *IPkm* for each population that occurred upstream of Sweasy Dam (27%, 51%, and 76% for coho salmon, Chinook salmon, and steelhead, respectively) and then multiplying this fraction by the overall abundance targets to obtain estimates of the contribution of above-dam habitats to the total population targets. These estimates were then compared to historical counts from 1938 to 1950 at the dam, as again, this period likely was the least affected by human activities.

For the Mad River, comparison of projected abundances versus historical counts produces more equivocal results. Abundance projections for populations upstream of the Sweasy Dam were 1,334 for coho salmon, 953 for Chinook salmon, and 8,430 for steelhead (Table B.3)[38]. For Chinook salmon, the average count from 1938 to 1950 exceeds projected abundance by about 38%. Conversely, for coho salmon and

Table B.3. Comparison of average historical counts of adult migrant coho salmon, Chinook salmon, and steelhead at Sweasy Dam, Mad River from 1938-1950 compared with density-based abundance targets developed by the NCCC TRT.

Population	Historical counts of adult migrants: Mean (range)	Years	Total IP above dam (% of basin total)	Projected number of spawners above dam based on density criteria
Mad River coho salmon	395 (73-515)	1938-1950	41.7	1,334
Mad River Chinook salmon	1,312 (484-3,139)	1938-1950	47.7	953
Mad River steelhead	4,401 (3,110-6,650)	1938-1950	421.5	8,430

[38] For Chinook salmon and steelhead, total *IPkm* for the Mad River basin exceed 10 times the minimum *IPkm* required for an independent population; thus, we assume a spawner density of 20 spawners per *IPkm* for these two species. For coho salmon, the minimum required spawner density for a basin with 152.9 *IPkm* is 32 spawners/*IPkm*.

steelhead, the projected abundances exceed the average historical dam counts. Thus, while the historical data indicate that the abundance projections do not over-predict historical carrying capacity for Chinook salmon, the same cannot be said for coho salmon and steelhead at first glance. We do note that the projected abundance for steelhead is subject to substantial uncertainty, as a considerable amount of predicted *IPkm* lies upstream of a partial natural barrier near Bug Creek that apparently can limit access to a substantial amount of habitat in some years.

There remains uncertainty as to operating procedures at the fish ladder and whether there existed the capability to block fish passage during periods when counts were not made. We attempted to obtain information from California Department of Fish and Game regarding dam and counting operations, but thus far no one has come forth with definitive information that would enable us to ascertain whether the counts represent full or partial counts, though obtaining full counts at any such facilities under all flow conditions is usually quite difficult.

A second potential reason that dam counts for coho salmon and steelhead were lower than predicted by our model likely relates to the condition of the Mad River watershed at the time counts were made. Extensive clearing of the redwood forests along the Mad River downstream of Bug Creek (the apparent upper distributional limit coho and Chinook salmon) had occurred by the end of the 1800s (Carranco 1982; HBMWD 2004). Undoubtedly, substantial modification of habitat, including removal of large wood, loss of riparian canopy, increased sedimentation, and other impacts of logging had substantially reduced carrying capacity of the Mad River and its tributaries at the time the dam counts were made.

Additionally, the Mad River was subject to splash and crib dams, along with log drives during the early logging period (Carranco 1982). These activities would have resulted in substantial modification of habitat. Because roads and other transportation mechanisms were lacking, logs were typically moved downstream using several different types of dams. Splash dams were constructed across the stream channel to impound the river. Logs were dragged into the impoundment behind the dam or the stream channel below the dam. Water was then released suddenly by opening flood gates or blasting with explosives, and the water, logs, and anything their path was carried down the river until they were hung up on the next obstruction, where the splash-damming process was repeated. In other cases, semi-permanent crib or frame dams were built to impound water so that logs could be floated down from upstream or, when released, could transport logs downstream. Sometimes, release of water from multiple dams was carefully timed to facilitated transport of logs downstream. Often times, crews cut out any accumulations of wood downstream of a splash or crib dam to facilitate passage of logs when the dams

were blasted or water was released. Cutaway dams were dams that were used only once, often to "float" logs that had accumulated in massive log jams resulting from splash and crib dam operations. Collectively, dam and log drive activities would have severely scoured stream channels, resulting in highly simplified habitats, reductions in the gravel remaining for spawning, and decreased stability of gravels during high flow conditions. Such impacts would have been particularly harmful to Chinook and coho salmon upstream of Sweasy Dam (particularly above Blue Slide Creek), as most of the potential habitat in this reach lies in the mainstem, rather than the steep tributaries that characterize this reach.

Density-based targets compared with historical abundance estimates for Oregon coho salmon

In addition to comparing TRT abundance targets with historical records from within the NCCC recovery domain, we also compared projected target abundances that would result if we applied our IP-based density criteria to populations with estimates of historical adult abundance for nine coastal watersheds in Oregon. The Oregon abundance estimates were based on cannery records from 1892 to 1915 (from Meengs and Lackey 2005). Meengs and Lackey (2005) estimated historical run sizes from cannery pack records through a series of steps including 1) converting salmon pack data (in cases) into pounds of salmon caught (by assuming a certain constant "waste" in processing); 2) converting pounds of salmon captured into numbers of adult fish (by assuming an average weight for adult fish of 4.46 kg); 3) converting numbers of harvested salmon into an estimate of total population sizes (assuming a specific catch efficiency rate); and 4) using abundance estimates from the five years of highest cannery pack in each watershed as indicative of run size[39]. Several other authors have estimated run sizes from cannery pack records using slightly different methods and assumptions (see e.g., Mullen 1981, Lichatowich 1989, Lawson et al. 2007), but overall the estimates derived by the various methods are generally fairly similar. We therefore present only the results of Meengs and Lackey (2005).

Estimation of projected target abundances using the NCCC TRT density criteria was straightforward. We obtained estimates of total coho salmon *IPkm* for each of the nine watersheds for which cannery records were available. Intrinsic potential coverages were provided by the CLAMS project (Kelly Burnett and Kelly Christiansen, US Forest Service, Pacific Northwest Research Station, Corvallis, Oregon). In calculating *IPkm*, we considered only reaches downstream of natural barriers (including barriers that have since been removed) so that the *IPkm* reflects those reaches historically available to coho salmon at the turn of the 20th century. For all nine populations, the estimated *IPkm* exceeded 320, or ten times the amount of *IPkm* required for population independence. Consequently, the target spawner density was

[39] Cannery pack is a function not only of numbers of fish, but also market forces. Consequently, years of highest cannery pack are not necessarily the years of highest abundance.

assumed to be 20 spawners per *IPkm*, and the target abundance 20 times the total *IPkm* for the watershed (see Table B.4).

A plot of *IPkm* versus historical estimates of abundance derived from cannery records (Figure 1) shows that there is a reasonably strong correlation between *IPkm* and historical abundance in these watersheds ($R^2 = 0.51$). When abundance is regressed against estimates of stream miles accessible to coho salmon unadjusted for IP, the relationship is slightly weaker ($R^2 = 0.48$)[40]. These results contributed to the NCCC TRT's confidence that the IP model provides a reasonable basis for scaling habitat.

Much more importantly, the data in Table B.4 indicate that for Oregon Coast coho salmon populations the abundance targets that would result from application of our density-based criteria are well below—by an order of magnitude—historical estimates of abundance. In all cases, the target abundance expressed as a percent of the historical estimates of abundance fall between about 3% and 12%. Thus, during the late 1800s and early 1900s, a period during which logging (and splash damming) was already well underway (Seddell and Luchessa 1982), spawner densities of coho salmon in coastal watersheds of Oregon were generally 10-fold to 20-fold higher than those required by our viability criteria. Even if we assume substantial bias in the IP model for the southern portion of the range, which lies in the NCCC Recovery Domain, it seems very unlikely that historical densities were lower than those the TRT has proposed for viability.

Table B.4. Comparison of historical abundance estimates and hypothetical density-based abundance targets for coastal watersheds in Oregon.

Population	Historical estimates of abundance derived from cannery records (Meengs & Lackey 2005)	*IPkm*	Estimated historical spawner density (Spawners/*IPkm*)	Projected abundance target based on MRD (20 spawners/*IPkm*)	Projected abundance target as percent of historical estimate
Nehalam	236,000	1,116	211	22,300	9.3%
Tillamook	234,000	537	436	10,700	4.7%
Nestucca	107,000	299	358	6,000	5.6%
Siletz	122,000	310	394	6,200	4.9%
Siuslaw	547,000	902	607	18,000	3.3%
Yaquina	65,000	385	169	7,700	12.3%
Alsea	153,000	466	328	9,300	5.9%
Coquille	342,000	883	387	17,700	5.3%
Coos	161,000	552	292	11,000	6.8%

[40] One might have expected IP to predict more of the variability; however, average IP scores are fairly constant across the nine coastal watersheds (range 0.56 to .67). Thus, the ability to evaluate whether *IPkm* is a better predictor of abundance than unadjusted stream kilometers is limited.

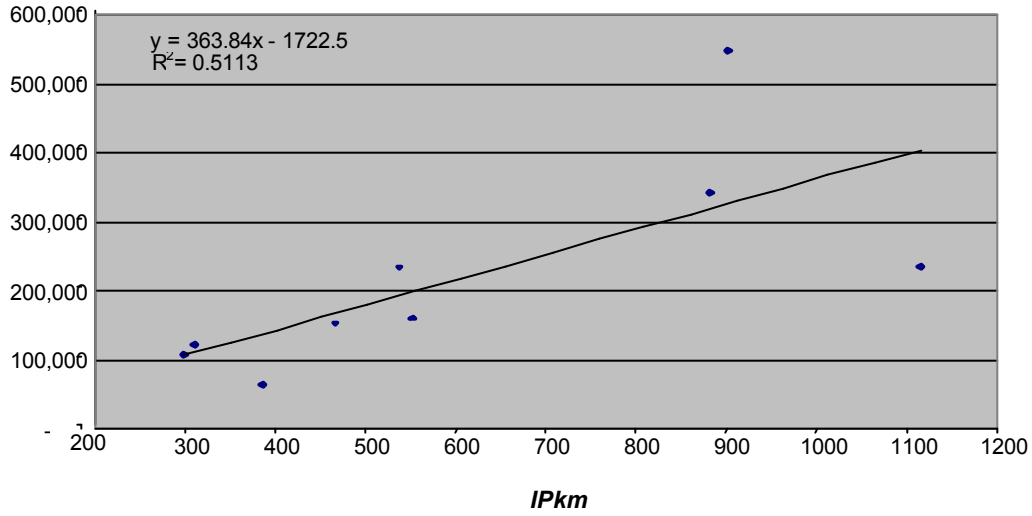

Figure B.1. Relationship between historical abundance, as estimated from cannery records (Meengs and Lackey 2005), and *IPkm* for nine coastal watersheds in Oregon.

Should density criteria be expressed in terms of *IPkm* or total accessible km?

Another issue that faced the TRT was whether density criteria should be expressed in terms of spawners per *IPkm* or total accessible kilometers within a watershed. In the literature, spawner densities (including those in Bradford et al. 2000) are obviously most commonly expressed in terms of spawners per kilometer of stream. However, productive capacity within and among watersheds may be highly variable depending on the nature and quality of habitats. For example, for coho salmon, certain habitat types such as alcoves and dam pools typically found in unconstrained, low-gradient reaches of small-to-moderate-sized streams often account for a disproportionate portion of the total smolt production in a system (Nickelson et al. 1992). Thus, streams with comparable numbers of total accessible miles may produce substantially different numbers of fish. The IP models seek to predict such differences in the potential for different stream reaches (and watersheds) to express habitat characteristics that are likely to be favorable to each species, and thus we chose to use the aggregate *IPkm* in each watershed as the basis for density calculations. Doing so assumes that, in general, density increases in direct proportion to the IP value for a reach, which may not be entirely true (and is difficult to validate in the absence of reference streams that have not been altered by human activities). However, the fact that estimates of *IPkm* were correlated with historical estimates of total abundance in coastal watersheds or Oregon (Figure 1) and provided some improvement in explanatory power over an unadjusted estimate of accessible stream kilometers suggests that *IPkm* provides a reasonable basis for scaling differences in density criteria (and resulting abundance projections) among watersheds.

Should adjustments to density criteria be made to account for potential IP Bias?

In our population structure report, the TRT acknowledged potential bias in the IP model that may arise due to regional differences in precipitation-runoff relationships or other local factors that are not accounted for in this relatively simple model (Bjorkstedt et al. 2005). The most likely source of bias relates to the use of mean annual discharge as a variable in the IP model. Stream hydrology is strongly influenced by complex interactions among a variety of factors including the amount and timing of precipitation, seasonal temperature patterns, and topographic and geomorphic characteristics of watershed that affect water routing and groundwater storage. All of these attributes vary across the NCCC Recovery Domain, some in systematic fashion. Consequently, while we used appropriate regional precipitation and runoff data to develop estimates of mean annual discharge, how stream discharge is distributed through time is likely to vary across the region. This potentially may result in the IP model over-predicting potential habitat in areas with the strongest seasonal patterns in precipitation, the warmest summer temperatures, or the least water storage capacity. For example, preliminary field investigations in San Mateo and Santa Cruz counties suggest that in some small headwater streams where the IP-model predicts potential habitat for coho salmon, summer low flows may be insufficient to support the species in most years (Brian Spence, NMFS, Southwest Fisheries Science Center, Santa Cruz, unpublished data). Bjorkstedt et al. 2005 (pg. 55) characterized this potential bias using an index of IP bias, specifically the ratio of mean annual precipitation to mean annual air temperature. Potential IP bias was qualitatively considered when assigning populations into the categories of functionally independent, potentially independent, and dependent. Where predicted habitat potential for populations fell near the minimum thresholds we used for discriminating between independent and dependent populations, the index of potential bias was used to adjust our final independence categorizations.

A second potential source of IP-bias may arise in areas where summer water temperatures are marginal for the species. For coho salmon, the issue of temperature is dealt with in a very general way through the use of the temperature mask (see Bjorkstedt et al. 2005, pages 54-55), which uses August air temperatures to eliminate from consideration areas where coho salmon occurrence was highly unlikely due to high water temperatures[41]. However, there may be instances where local conditions historically were such that water temperatures may have exceeded the tolerable range for coho salmon. Examples may be where the natural levels of canopy closure were relatively low and allowed for greater stream heating through direct solar radiation. Conversely, there may be some instances where the relatively simple temperature mask

[41] Temperature masks were not used for Chinook salmon or steelhead. Chinook salmon juveniles typically emigrate to sea as juveniles in spring, before waters get excessively warm, and warm temperatures do not appear to have limited historical steelhead distribution within the NCCC Recovery Domain.

does not account for localized effects, such as areas with substantial cold groundwater inputs; thus, some areas "masked out" may have been cool enough to support coho salmon.

A third potential source of bias is the potential role that seasonal access played in historical population viability. Specifically, sandbars form across the mouths of many streams and rivers on the north-central California coast during summer, such that entry by salmon in fall or early winter is dependent on storm events that both produce stream runoff and coastal wave erosion sufficient to breach these bars. In years where sandbars are not breached until late in the spawning season, average population abundance over many years could potentially be lower than that projected based on *IPkm*. There does not appear to be any reliable information on periods of sandbar formation and breaching for most coastal streams from which to assess whether access may be a significant factor regulating population abundance or persistence. Additionally, it is difficult to tell whether current sandbar dynamics represent historical conditions, since most watersheds have experienced some changes in hydrology, sediment regimes, or physical structure (e.g., levees, breakwaters, etc) of estuaries, lagoons, and nearshore areas that that could affect sandbar formation and erosion.

And finally, the IP model does not account for the potential influence of unique rearing habitats such as lagoons and their potential contribution to productive capacity of individual watersheds. For example, recent evidence suggest that steelhead that rear in lagoons are larger at time of ocean entry and experience higher survival rates at sea than steelhead that migrate directly to sea and do not spend significant time in a lagoon (Bond 2006). In such circumstances, target abundances based on *IPkm* alone may underestimate the historical productive capacity of these systems.

In recognizing that such biases may exist, the TRT was then faced with the question of whether the density criteria should be adjusted to account for these potential biases. More specifically, the TRT debated three interrelated questions. First, if there are regional differences in the degree of IP bias, is it reasonable to assume that the densities required for viability should be consistent among populations across an ESU? Second, because the practical outcome of density criteria (based on a prediction of *IPkm*) is to produce a population size target (i.e., the density threshold multiplied by the predicted *IPkm*), is it reasonable to have two basins with similar predicted *IPkm* but different IP bias to have comparable target population size requirements? And third, if some adjustment for IP-bias is deemed necessary, can the IP bias be quantitatively incorporated into the density criteria?

After considerable discussion, the TRT concluded that the density criteria should not be adjusted to accommodate IP bias for two primary reasons. First, we could find no satisfactory way to quantitatively relate the density criteria to various potential sources of IP bias. The IP model is a very coarse-scale model intended to predict the potential for development of habitat suitable for a particular species across large geographic areas. We felt it inappropriate to further adjust IP values based on a relatively simple indicator of IP-bias without any empirical basis for doing so. Second, while from a conceptual basis it may seem reasonable to expect that population density would, on average, be lower per unit $IPkm$ near the edge of the species' distributions, the same cannot be said for total population abundance for a viable population. Extinction risk in a population increases with decreasing intrinsic productivity and increasing variability in abundance and vital rates. Populations near the periphery of a species range, where IP-bias may be strongest, would be expected to exhibit lower productivity and greater variability than populations more toward the center of the species distribution. In this context, it is likely that abundance in southern or more interior populations needs to be larger than more northern populations to attain comparable viability. Because these two factors oppose one another, we concluded that no immediate adjustment should be made for IP bias.

That said, the TRT is not averse to the density-based criteria being revised on a population-by-population basis provided that credible evidence can be brought forth indicating that intrinsic potential is truly overestimated or underestimated through some bias in the IP model. As noted above, NMFS Southwest Fisheries Science Center is gathering information that may allow us to adjust for potential hydrologic bias in the southern portion of the coho salmon's range. Similar adjustment may be appropriate if it can be demonstrated that warm water temperatures historically precluded coho salmon from using certain watersheds or stream reaches. Where potential bias associated with water temperature is proposed, it should be demonstrated that water temperatures were historically above tolerable levels for coho salmon before any adjustments to population targets are made. Identifying areas where temperatures are currently unsuitable for coho salmon would not, by itself, constitute sufficient evidence of IP bias since current temperatures may reflect anthropogenic disturbances such as loss of riparian canopy, diminished stream flows (due to diversions or alteration of hydrologic processes), or any of the other many anthropogenic changes that could result in increased water temperatures.

Summary and conclusions regarding the density criteria

In summary, we believe that the density criteria and the IP-models provide a reasonable basis for scaling expected historical spawner densities within a watershed. Where historical data are available, they

indicate that, in the majority of cases, adult abundances projected by the TRT as viable are lower than those observed during the 1930s into the 1950s. In the few instances where projected targets exceed the reported fish counts, there is reasonable grounds for expecting that the historical counts substantially underestimate historical carrying capacities, both because the dam and weir counts represent partial counts (incomplete census at the counting facilities) and because the counts do not take into account the effects of harvest or land-use practices. Thus, we believe that the projected abundance targets do not overestimate natural carrying capacity for the majority of populations within the domain, and in some cases may substantially underestimate historical abundances. Achieving these criteria would substantially reduce risk in most populations and thus be a useful part of a precautionary strategy; however, a highly precautionary approach might call for even higher numbers of spawners.

Finally, we believe that while there may be some uncertainties associated with our approach for establishing preliminary viability targets, these uncertainties should pose few impediments to recovery planning. The TRT has offered its best recommendations regarding recovery criteria with full acknowledgement that these should be considered preliminary and subject to change on a population-by-population basis if credible evidence suggests that they are too conservative or not conservative enough. However, the reality is that the vast majority of independent populations within the NCCC Recovery Domain are so far from reaching the proposed targets that resolving whether a recovery target should be 2,000 or 3,000 fish does little to advance recovery planning. Regardless of the specific targets, the critical actions needed for recovery will, in the majority of cases, be the same[42]. Should we ever get to the point where (a) we have sufficient data to estimated population abundances with reasonable precision, and (b) we begin to approach the proposed viability targets, the questions about the uncertainties can and undoubtedly will be reassessed.

[42] Occasional exceptions may occur when resolution of these uncertainties might help to focus recovery efforts in certain portions of a watershed where the likelihood of success is greatest.

Appendix C. Guidance for Evaluating Hatchery Risks

The types of risks associated with hatcheries, and hence the approaches to evaluating such risk, depend to a substantial degree on the specific type of hatchery program. In this appendix, we provide general guidance for evaluating various risks. We begin by distinguishing two broad classes of hatchery program, based on program goals and protocols for broodstock selection: *integrated* and *segregated* programs. We then provide an overview of the factors that need to be considered when evaluating genetic, demographic, and ecological risks associated with each of these hatchery program types. We draw on several recent and thoughtful treatments of hatchery programs and reform in the scientific literature. The Hatchery Scientific Review Group (HSRG 2004; Mobrand et al. 2005) provided a range of principles and recommendations for the management of both integrated and segregated hatchery programs. Several recent publications discuss specific "best management practices" for integrated supplementation programs (see e.g., IMST 2001; ISAB 2003; Flagg et al. 2004; Olson et al. 2004; Reisenbichler 2004; Mobrand et al. 2005; Williams et al. 2003). Other published studies present a variety of methods for examining ecological and genetic risks associated with hatcheries (Currens and Busack 1995, 2004; Pearsons and Hopley 1999; Ford 2002; Goodman 2004, 2005). The reader is referred to these publications for more detailed discussion of hatchery risks and management practices.

Fundamentally, there are two primary purposes of hatchery programs: 1) to help conserve naturally spawning populations and their inherent genetic composition, and 2) to provide fish for harvest[43]. The HSRG (2004) suggests that, for the purpose of assessing risks and benefits, hatchery programs can be further categorized into two types based on the management goals and protocols for propagating the hatchery broodstock. *Integrated* programs are those in which a primary goal is to minimize genetic divergence between the hatchery broodstock and a naturally spawning wild population by systematically incorporating wild fish into the hatchery broodstock. Integrated programs potentially include several distinct types of hatchery programs including "augmentation" programs intended to increase the number of fish available for harvest; "supplementation" programs, which are hatcheries designed to "*maintain or increase natural production, while maintaining the long-term fitness of the target population and keeping the ecological and genetic impacts on non-target populations within specified biological limits*" (ISAB

[43] Other general purposes of hatcheries may include research, education, and providing cultural benefits, but there are no such hatcheries currently operating within the NCCC Recovery Domain. Mitigation for habitat loss is often mentioned as a "purpose" of hatchery programs; however, under the framework presented here, mitigation programs could fall into the category of either segregated or integrated programs.

2003); and conservation programs, such as captive broodstock programs, which are intended to prevent extinction of specific populations while other recovery efforts are conducted[44].

Segregated programs, in contrast, strive to maintain hatchery broodstock that are distinct from their wild counterparts by using predominately or exclusively hatchery-origin adults returning to the hatchery in subsequent broodstock. Ideally, segregated programs seek to minimize (to the extent possible) gene flow between hatchery and wild populations, both to minimize adverse effects on wild populations and to maintain variation in characteristics such as adult run timing, which may allow directed harvest on the hatchery stock. Segregated programs are generally production or augmentation programs intended to increase opportunities for harvest of stocks that are not at risk. Restoration hatcheries, defined as those intended to re-introduce fish into watersheds where they have been extirpated, might initially be considered segregated programs, though they can evolve into integrated programs if reintroduction is successful and broodstock eventually come from the naturalized population.

Approaches for meeting genetic, demographic, and ecological goals—including minimizing potential adverse effects on wild populations—will often be substantially different for integrated and segregated hatchery programs. In the discussion below, we highlight key issues related to potential effects of integrated and segregated programs, as well as information needs for evaluating whether or not goals are being met. Without thorough evaluation of these issues, populations affected by hatcheries should generally be considered at risk because of the high uncertainty surrounding these potential effects.

Genetic Risks

Before discussing specific issues associated with the evaluation of genetic risks of integrated and segregated hatchery programs, there are several general principles germane to both types of programs. These principles form the conceptual basis for quantitative criteria put forth by the Interior Columbia and Central Valley TRTs (ICTRT 2005; Lindley et al. 2007):

- **Genetic risks associated with hatcheries generally increase with increasing genetic dissimilarity between hatchery and natural populations.** Genetic dissimilarity may be a function of hatchery stock origin or artificial selection. Assuming that hatchery and wild fish freely interbreed, relative risks will follow the following order with respect to the source of hatchery

[44] Captive broodstock programs are, in principle, a form of supplementation program. The distinction is that in supplementation programs, broodstock are generally collected to proportionally represent the genetic composition of the wild population, whereas in a conservation hatchery program, populations are typically so depressed that strict mating protocols are needed to avoid adverse genetic effects that are likely to occur when closely related individuals interbreed.

populations: out of ESU > out of basin > within basin > within basin with best management practices[45]. This general ranking of relative risks can be confounded if there are differences in the relative reproductive success of hatchery-origin fish versus wild fish, or if there is divergence in traits such as run timing or maturation schedule.

- **Genetic risks associated with hatcheries increase with the percentage of successful natural spawners (i.e., those spawning naturally, outside of the hatchery) that are of hatchery origin.** The higher the percentage of effective spawners that are of hatchery origin, the greater the risk to wild populations.

- **Genetic risks associated with hatcheries increase with time for a wild population exposed to a given level of interaction with hatchery fish.** Genetic effects on wild populations are cumulative; thus, long-term programs pose greater risks than short-term programs.

- **Genetic risks associated with hatcheries can be reduced if "best management practices" (BMPs) are followed.** Best management practices depend on the specific goals of the program; thus, generalizing about genetic BMPs is difficult, as discussed below.

Integrated hatcheries — Fundamental goals of most integrated hatcheries are 1) to minimize genetic differences between hatchery broodstock and the wild population that the program seeks to conserve or augment, and 2) to minimize change in genetic composition of the composite hatchery-wild population resulting from hatchery practices (HSRG 2004). Achieving these goals requires incorporating local-origin wild fish into the hatchery broodstock in sufficient numbers such that the genetic composition of the hatchery broodstock represents that of the wild population and avoids inadvertent effects of genetic drift, domestication, and selection in natural and hatchery environments. Typically, it is assumed that genetic representation can be achieved by proportionally representing various phenotypes found in the wild population in the hatchery broodstock, an assumption that can be evaluated using modern molecular genetic techniques. For an integrated program, the proportion of natural-origin broodstock that is needed to avoid genetic divergence remains a subject of substantial scientific uncertainty and debate and will depend on the specific goals of the hatchery program and the status of the wild stock. For example, the HSRG (2004) recommended that 10%–20% of hatchery broodstock be composed of natural-origin adults

[45] Best management practices for integrated supplementation programs remain an area of active research and scientific discussion. For further elaboration, see HSRG 2004; Mobrand et al. 2005; ISAB 2003; Flagg et al. 2004; IMST 2004; Olson et al. 2004; Reisenbichler 2004; Mobrand et al. 2005; Williams et al. 2003.

each year to avoid genetic divergence between the hatchery and wild populations. In contrast, the ISAB (2003) suggests that for supplemental programs (i.e., programs intended to provide a "demographic boost" to rebuild a depressed natural population[46]), 100% of hatchery broodstock should be drawn from the products of natural spawning. However, for conservation hatcheries where the natural populations are very small, it may be more appropriate to cross wild fish with hatchery or captive fish.

Hatchery practices should also seek to minimize intentional or unintentional domestication selection by employing appropriate mating protocols, rearing environments (i.e., environmental conditions that follow natural pattern of temperature, photoperiod, etc.), and release strategies. Additionally, collection of wild broodstock should be done in a manner that leaves sufficient numbers of individuals on natural spawning grounds to avoid unintended alteration of the genetic composition of the wild component. The HSRG (2004) concludes that associated natural populations must be "viable and largely self-sustaining if they are to support successful integrated programs…." Implicit in this statement is recognition that hatcheries are subject to catastrophic losses due to mechanical failures, human error, disease outbreaks, and malicious acts. When such events happen, sufficient numbers of individuals must remain in the wild population to maintain the genetic integrity of the population[47]. And finally, integrated programs should strive to ensure that the rate of gene flow from the natural component into the hatchery broodstock should exceed gene flow in the reverse direction. The long-term goal of an integrated program is to ensure that selection in the natural environment (rather than the hatchery environment) drives the evolution of the integrated population (HSRG 2004).

Evaluating the likelihood of genetic risks of integrated programs requires a substantial amount of information, including the following:

- Estimation of the number and proportion of wild fish that are incorporated into the hatchery broodstock

[46] An objective of supplementation programs is to, at least temporarily, increase the number of spawners on the spawning grounds by having hatchery-origin adults spawn in the wild (ISAB 2003). However, this is not necessarily a goal of all integrated programs. As the HSRG (2004) notes, the goal of an integrated broodstock program is to maintain the genetic characteristics of the natural population in the hatchery-origin fish, not the reverse.

[47] These statements do not imply that integrated "supplementation programs" are not appropriate conservation tools, only that long-term viability of the population should not be dependent on the hatchery component.

- Estimation of the number of hatchery-origin fish that spawn on natural spawning grounds, their proportional contribution to the spawning population, and their effective contribution to reproductive output[48]
- Quantification of changes in the genetic composition of the integrated population through time
- Quantification of phenotypic characteristics (e.g., age and size at maturity, age and size at smoltification, timing of spawning run and smolt outmigration, egg size, fecundity, etc.) of the integrated population through time
- Estimation of effective population size of the integrated population.

For captive broodstock programs, which are a highly specialized form of integrated hatchery program, substantial genetic information at the level of individual fish is required so that spawning matrices that avoid crossing of siblings and other close relatives can be implemented. By their very definition, captive broodstock programs exist because wild populations are perceived to be at high risk of extinction. When captive broodstock programs succeed and population abundance increases to levels that might suggest viability, additional evaluation of potential long-term genetic risks associated with a recent population bottleneck would be required.

Segregated hatcheries — A primary genetic goal of segregated hatcheries is to minimize or eliminate gene flow between the hatchery and wild populations, which entails minimizing the occurrence of hatchery fish spawning in the wild (to avoid outbreeding depression) and excluding or minimizing the contribution of wild fish to the hatchery gene pool (to avoid convergence of genotypic and phenotypic characteristics). Strategies recommended by the HSRG (2004) for achieving this goal include 1) releasing fish in areas where opportunities to capture non-harvested adults are high; 2) rearing and releasing fish in a manner or at a location that minimizes straying and opportunities for natural spawning; 3) ensuring that harvest opportunities are commensurate with adult production from segregated programs; and 4) ensuring that hatchery-origin adults make up no more than 1%–5% of natural spawners (see footnote). Several authors (ISAB 2003; Goodman 2004; Ford 2002) have argued that even where the percentage of hatchery-origin fish on natural spawning grounds is low, the effects on fitness may still be significant over time, especially since many "wild" fish may be progeny of hatchery-origin fish. As with integrated programs, evaluation of genetic risks associated with segregated programs requires estimating the number and fraction of natural spawners that are of hatchery origin and their contribution to the next

[48] Estimating the contribution of hatchery-origin fish to reproductive output is complicated by the fact that, although it is now common to mark hatchery fish upon release, the progeny of hatchery fish are not easily identified. Thus, the potential influence of hatchery fish on the genetic composition of the wild population is not strictly a function of the fraction of identifiable hatchery-origin spawners.

generation, as well as the proportion of wild fish incorporated into hatchery broodstock. Additionally, genetic monitoring is needed to determine whether genetic composition of the wild population is being affected by introgression by genetically divergent hatchery fish.

For both integrated and segregated programs, evaluation of genetic risks may also need to include assessment of potential residual genetic effects associated with historical hatchery practices. Within the NCCC Recovery Domain, there is a substantial history of plantings of out-of-basin and out-of-ESU fish into many river basins (reviewed in Bjorkstedt et al., 2005). Other programs may have used local broodstock but used mating or rearing protocols that, by today's standards, would be considered likely to result in domestication. Furthermore, many long-running programs have only recently been terminated. In most cases within the recovery domain, there is little or no information on parameters important for understanding potential genetic effects (e.g., percentage of wild fish used for broodstock, percentage of hatchery fish on natural spawning grounds, or information on historical genetic composition of wild populations that could be compared with current genetic data). Genetic evidence suggests that among anadromous salmonids, indigenous populations may resist introgression when the introduced stock is genetically strongly divergent (Utter 2001, 2004)[49]. However, when introduced hatchery fish are from geographically proximate watersheds, the probability of introgression likely increases.

Recent genetic data from populations of steelhead, coho salmon, and Chinook salmon from the NCCC Recovery Domain are generally consistent with these patterns (see Bjorkstedt et al. 2005 for summary of available genetic information). There is little evidence to suggest that strongly divergent stocks (primarily from Oregon and Washington) of salmon and steelhead that were introduced into various watersheds in the region have left a lasting genetic signature. However, in some instances, transfer of fish among basins that are relatively close to one another appears to have resulted in some homogenization of genetic composition (e.g., Eel River and Mad River steelhead). Little is known about whether longer-term hatchery programs that used locally-derived broodstock have resulted in loss of diversity through inbreeding or reduced fitness through domestication processes. Unfortunately, there often may be no easy way to evaluate any potential impacts of past hatchery practices. Genetic methods may provide some insight into whether past introductions have affected population genetic composition or structure. For example, occurrence of unique alleles present in the donor stock but previously absent from the recipient population would indicate introgression. Additionally, low genetic diversity in local populations with a

[49] The lack of a lasting genetic signature from such introductions does not necessarily mean that the stocking was without adverse effects when it occurred. Rather, it suggests either failure of hatchery fish to reproduce or strong selection against individuals carrying alleles from the hatchery stock.

long history of artificial propagation could be indicative of hatchery effects, though it could also arise from other processes. In general, we would expect genetic risk to be greatest in populations affected by recent out-of-basin transfers (risks that would be expected to diminish with time since last stocking, assuming strong selection against nonnative stocks) or long-running production programs that released large numbers of fish derived from local or nearby sources. Fish of intermediate divergence are potentially the most problematic, since they are generally expected to be more successful at reproduction and introgression in the recipient basin than highly divergent populations, but less successful at maintaining population fitness than closely related populations.

Demographic Risks

Integrated hatcheries — Goals for minimizing demographic risks of integrated hatcheries should consider several distinct types of risk. Of primary concern is that hatchery-reared progeny of wild adults will fail to replace those progeny that would have been produced in the wild had adults been left to spawn naturally (ISAB 2003). In this regard, assessment of whether an integrated program represents a net benefit to the target stock requires analysis not only of how many juveniles or smolts are produced in the hatchery, but also how well they survive and reproduce in the wild compared to their wild counterparts (ISAB 2003). Such analyses are critical because hatchery programs can increase the number of fish on natural spawning grounds, even if there is a decrease in the productivity of the wild component of the integrated population. In such cases, any potential benefits of an integrated program to population abundance will cease when the program is ended. Where adult broodstock are being taken from small wild populations, an additional concern is that removal of adults for use in hatchery broodstock could potentially lead to depensation in the wild population (e.g., remaining adults may have difficulty locating mates or produce too few juveniles to swamp local predator populations). A third demographic concern is the potential for adverse effects on wild stocks in mixed-stock fisheries. In an integrated program, an abundance of hatchery fish may result in increased harvest pressure while simultaneously masking decreasing productivity of the natural component. These circumstances can lead to incorrect assessment of stock status and drive wild populations toward extinction if escapement drops below replacement levels (NRC 1996).

Evaluation of these potential demographic risks involves the following information:

- Estimates of the adult spawner population size and spawner density on natural spawning grounds
- Estimates of the number and proportion of wild adults captured for broodstock
- Estimates of population growth rate (productivity over the entire life cycle) for both wild and hatchery-origin fish

- Estimates of harvest rates on the integrated stock.

Segregated hatcheries — For segregated hatchery programs, the intent of which is to increase the number of fish available for harvest, goals for minimizing demographic risks focus primarily on minimizing mixed-stock fishery effects on at-risk wild stocks. Evaluation of whether such goals are being met requires estimates of harvest rates on both wild and hatchery stocks in mixed-stock fisheries, which in turn requires estimates of total adult abundance (harvest+escapement) and the proportion of both harvest and escapement that are of hatchery and wild origin.

Ecological Risks

As noted earlier, releases of hatchery fish can influence the success of wild populations through a variety of ecological processes including increased competition, increased predation (direct predation of hatchery fish on wild fish or attraction of predators), transmission of diseases, and through direct effects of hatchery or rearing facilities (e.g., migration barriers, water diversions, and pollutants/pathogens in hatchery effluent). Consequently, conservation goals associated with hatchery programs should seek to minimize these negative interactions; however, the specific goals will differ for integrated and segregated programs.

Integrated hatcheries — For integrated hatcheries, an overarching objective is to produce hatchery fish that mirror their wild counterparts as closely as possible. Achieving this goal requires creating a hatchery rearing environment that yields fish that are similar to wild fish in terms of their physiological disposition, behavior, health status, and nutrition (HSRG 2004). This may entail regulating temperature and photoperiod regimes to match ambient conditions within the river, rearing fish at lower densities than is typical of most hatcheries, feeding fish underwater to reduce surface feeding behaviors, and providing cover and physical structure so that released fish exhibit natural responses to predators and conspecific competitors. Additionally, integrated hatchery programs need to consider the ecological context of receiving waters, such that released fish do not adversely affect the target population (or other at-risk populations with which hatchery fish may eventually intermingle) through competition, predation, or introduction of diseases. Hatchery fish should be released in numbers consistent with productive capacities of the natural systems (both freshwater and marine) that they enter. Because carrying capacities of both the freshwater and marine environments may vary from year-to-year, constant release targets—a standard performance measure for many existing hatcheries—will likely be inappropriate. Hatchery fish should also be released at sizes and times that minimize potential for competitive interactions with wild fish and predation on wild fish. The HSRG (2004) suggests that, in the context of

an integrated program, this means mimicking to the degree possible the distribution of sizes and physiological states of wild fish[50]. However, there may be circumstances where release of large numbers of hatchery-reared coho salmon smolts may be an important temporary management tool, because such releases may increase returns of two-year-old females and thereby help re-establish depressed or extirpated year classes (Smith 2006). Hatchery fish should also be released in numbers that do not cause unnatural aggregation of predators. Only hatchery fish free of disease should be released into the wild. And finally, program operations should seek to minimize effects of hatchery and rearing facilities on the wild population (i.e., release of pollutants/pathogens, water diversions for hatchery water supplies, and barriers to migration).

Evaluating whether an integrated hatchery program is achieving ecological goals with respect to conserving the composite hatchery-wild population requires a substantial amount of information not traditionally collected for most hatchery programs, which historically have focused on producing large smolts to be released during a relatively narrow window during the migration period. Among the information needs for evaluating integrated programs are

- Assessment of carrying capacities (including their interannual variation) of the freshwater and marine systems into which fish are being released in order to prevent overstocking
- Estimation of wild fish density in relation to carrying capacity and numbers of hatchery fish released
- Monitoring the size and condition of hatchery and wild populations before release and upon return as adults to ensure that hatchery fish match the wild template
- Monitoring the effect of hatchery releases on predation rates in wild populations
- Monitoring for occurrence of disease in the hatchery population
- Monitoring for facility effects (e.g., water quality downstream of hatcheries; evaluation of fish collection structures/practices on passage by upstream- or downstream-migrating wild fish; potential effects of water withdrawals on stream discharge).

Segregated hatcheries — For segregated hatchery programs, the primary goal should be minimizing interactions with wild fish, but the approaches for achieving these goals will most likely involve creating either temporal or spatial separation between hatchery and wild populations, rather than trying to match the natural template. Practices designed to help achieve these goals include 1) releasing fish at sizes,

[50] There may be instances where the goal of minimizing competitive interactions and that of rearing fish that are similar in their developmental state to wild fish are in conflict with one another, if the carrying capacity of the receiving water is approached. In such cases, some temporal separation between wild fish and hatchery fish may be preferable.

times, or locations that minimize potential for competitive interactions with wild fish during the juvenile and smolt stages; 2) releasing fish in locations where opportunities for adults to stray into streams inhabited by wild fish, where they may compete for mates or spawning habitats, are low; 3) releasing fish at sizes, times, or locations that minimize potential for direct predation on wild fish by hatchery fish or attraction of large numbers of predators during the juvenile or adult phases; and 4) releasing only fish that are free of disease.

In general, information needs for evaluating segregated hatchery programs are similar to those needed for integrated programs, and include

- Assessment of carrying capacities (including their interannual variation) of the freshwater and marine systems into which fish are being released in order to prevent overstocking
- Estimates of density of wild fish in relation to carrying capacity and numbers of wild fish released
- Monitoring the effect of hatchery releases on predation rates in wild populations
- Monitoring for occurrence of disease in the hatchery population
- Assessment of facility effects (e.g., water quality downstream of hatcheries; evaluation of fish collection structures/practices on passage by upstream- or downstream-migrating wild fish; potential effects of water withdrawals on stream discharge).

In evaluating potential risks imposed by hatcheries and developing recovery strategies, recovery planners should recognize that there is a distinction between evaluation of whether a hatchery poses a particular type of risk relative to our viability criteria versus evaluation of whether or not the hatchery program overall provides a *net benefit or risk* with respect to conservation of the population. The former analysis simply seeks to determine whether a given wild population may be at genetic, demographic, or ecological risk due to ongoing or past hatchery operations. The latter analysis, which has substantial bearing on whether a hatchery program should be continued, involves consideration of the various types of risk in the context of one another. For example, within the NCCC Recovery Domain, as well as elsewhere in the Pacific Northwest, there are several captive broodstock programs intended to conserve severely depleted populations of salmon. Without these programs, there may be little chance of recovering these populations and under such circumstances concerns about inbreeding depression and loss of fitness are secondary to the immediate demographic risks of small population size. Likewise, restoration programs intended to reintroduce fish into watersheds from which they have been extirpated will, by virtue of the need to use out-of-basin fish, constitute a plausible risk as assessed through our viability criteria but may be entirely appropriate actions for recovering fish within a diversity stratum, particularly if the available

hatchery broodstock are genetically similar to the extirpated population and there is reasonable certainty that the receiving habitat has recovered sufficiently to support fish through their full life cycle. Both captive broodstock and restoration programs exist because populations are perceived to be either extinct or at high risk of extinction. Thus, the question of whether the associated wild population is viable or not has already been resolved.

RECENT TECHNICAL MEMORANDUMS

Copies of this and other NOAA Technical Memorandums are available from the National Technical Information Service, 5285 Port Royal Road, Springfield, VA 22167. Paper copies vary in price. Microfiche copies cost $9.00. Recent issues of NOAA Technical Memorandums from the NMFS Southwest Fisheries Science Center are listed below:

NOAA-TM-NMFS-SWFSC-413 Assessment of the Pacific sardine resource in 2007 for U.S. Management in 2008.
K.T. HILL, E. DORVAL, N.C.H. LO, B.J. MACEWICZ, C. SHOW and R. FELIX-URAGA
(December 2007

414 U.S. Pacific marine mammal stock assessments: 2007.
J.V. CARRETTA, K.A. FORNEY, M.S. LOWRY, J. BARLOW, J. BAKER, B. HANSON, and M.M. MUTO
(December 2007)

415 California current ecosystem survey 2006 acoustic cruise reports for NOAA *FSV Oscar Dyson* and NOAA *FRV David Starr Jordan*
G.R. CUTTER, JR., Editor and D.A. DEMER
(January 2008)

416 An assessment of the accuracy and precision of localization of a stationary sound source using a two-element towed hydrophone array.
S. RANKIN, J. BARLOW, and J. OSWALD
(January 2008)

417 A guide to consturcting hydrophones and hydrophone arrays for monitoring marine mammal vocalizations.
J. BARLOW, S. RANKIN, and S. DAWSON
(February 2008)

418 Diet of the striped dolphin, *Stenella coeruleoalba*, in the eastern tropical Pacific ocean.
W.F. PERRIN, K.M. ROBERTSON, and W.A. WALKER
(March 2008)

419 Report of a hydrographic survey of Clipperton Ridge conducted aboard the *David Starr Jordan* during the *Stenella* abundance research cruise 2006.
C. HALL, K.W. ROBERTS, S.M. FINNEY, W.P. MOWITT, D. GOTHAN, and L.T. BALLANCE
(March 2008)

420 Marine mammal data collected during the Pacific islands cetacean and ecosystem assessment survey (PICEAS) conducted aboard the NOAA ship *McArthur II*, July - November 2005.
J. BARLOW, S. RANKIN, A. JACKSON, and A. HENRY
(March 2008)

421 Marine mammal data collected during a survey in the eastern tropical Pacific ocean aboard NOAA ships *David Starr Jordan* and *McArthur II*, July 28 - December 7, 2006.
A. JACKSON, T. GERRODETTE, S. CHIVERS, M. LYNN, S. RANDIN, and S. MESNICK
(April 2008)

422 Estimates of 2006 dolphin abundance in the eastern tropical Pacific, with revised estimates from 1986-2003.
T. GERRODETTE, G. WATTERS, W. PERRYMAN, and L. BALLANCE
(April 2008)

UPDATES TO BIOLOGICAL VIABILITY CRITERIA FOR THREATENED STEELHEAD POPULATIONS IN THE NORTH-CENTRAL CALIFORNIA COAST RECOVERY DOMAIN

23 March 2012

Brian C. Spence
Eric P. Bjorkstedt
Sara Paddock
Leora Nanus

National Marine Fisheries Service
Southwest Fisheries Science Center, Fisheries Ecology Division
110 Shaffer Road, Santa Cruz, California 95060

Introduction

Recovery planning for ESA-listed salmon and steelhead populations in coastal watersheds of California was initiated in 2002, with formation of the several regional technical recovery teams (TRTs) comprised of scientists representing federal and state agencies, tribes, and academic institutions. The TRTs were assigned two major tasks related to recovery planning for salmon and steelhead: (1) to posit the historical population structure of each listed evolutionarily significant unit (ESU) or distinct population segment (DPS) to ensure that recovery strategies focused on appropriate population units, (2) to propose biological viability criteria describing the set of conditions under which each ESU/DPS would be considered at low risk of extinction. Because of regional differences in data availability and ecological processes governing salmonid production and population dynamics, each TRT approached these tasks in somewhat different ways.

In the North-Central California Coast (NCCC) Recovery Domain, the near-complete lack of historical information on the abundance of salmonids hindered both of these activities. In the absence of such data, the TRT turned to models of habitat potential that could serve as proxies for the relative capacities of different watersheds to support populations of salmon and steelhead. Specifically, the TRT adopted models of intrinsic habitat potential for steelhead and coho salmon that were originally developed by the Coastal Landscape Analysis and Modeling Study (CLAMS) in Oregon (Burnett et al. 2003). Intrinsic potential (IP) models predict the likelihood that a stream reach will develop habitat characteristics favorable for a particular species and life stage based on a set of largely persistent geomorphic and hydrologic attributes, typically stream gradient, valley constraint, and estimated mean annual discharge. Attribute values are translated into index score ranging from 0 to 1 based on prescribed functions, and the geometric mean of these index scores provides a metric of intrinsic habitat potential that likewise scales between 0 and 1 (Burnett et al. 2003, 2007).

For application in coastal California watersheds, the National Marine Fisheries Service's (NMFS) Southwest Fisheries Science Center (SWFSC) used models for steelhead and coho salmon developed by Burnett et al. (2003), making some adjustements to certain suitability curves to reflect data on fish-habitat relationships collected in California (Agrawal et al. 2005). Output from the IP models was subsequently used by the TRT to produce basin-scale proxies for historical capacity in order to develop hypotheses regarding the historical population structure of listed salmon and steelhead ESUs and DPSs in the recovery domain (Bjorkstedt et al. 2005). Model results were further used by the TRT to develop biological viability criteria for populations and ESUs/DPSs throughout the recovery domain (Spence et al. 2008). At the time of publication of Bjorkstedt et al. (2005), the TRT recognized that the coarse relatonships between precipitation and mean annual discharge used in the model likely did not capture fully the nature of hydrologic differences between Oregon and California (Bjorkstedt et al. 2005, pp. 33-34). Specifically, in California, higher summer temperatures and a shorter wet season likely lead to a greater difference between estimated mean annual discharge and summer low flows. Lacking any empirical basis for further refining the model, the TRT developed a qualitative index of potential IP bias (i.e., low, moderate, high, and severe) based on watershed averages of mean annual precipitation relative to mean annual temperature (Bjorkstedt et al. 2005). The bias index shows both latitudal and longitudinal patterns, with the model expected to exhibit higher bias in southern watersheds compared to northern watersheds, and interior watersheds compared to coastal watersheds.

Since publication of Agrawal et al. (2005), Bjorkstedt et al. (2005), and Spence et al. (2008), a combination of reviewer comments and field observations have caused the SWFSC to re-examine the IP model for steelhead in coastal watersheds of the NCCC Recovery Domain. This assessment prompted the SWFSC to revise the curve relating habitat suitability to estimates of mean annual discharge, which influences calculations of of intrinsic potential for steelhead throughout the domain. In this report, we

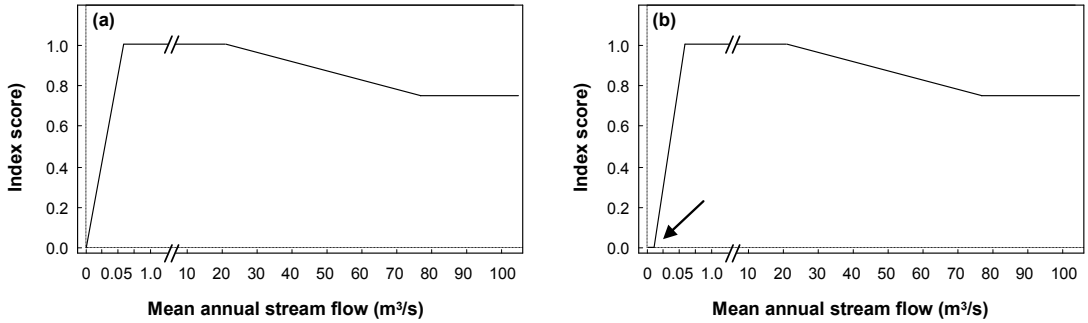

Figure 1. Relationships between mean annual stream flow and suitability index score that were used to calculate intrinsic potential for steelhead in (a) Agrawal et al. (2005) and (b) the revised SWFSC intrinsic potential model.

briefly describe these changes to the SWFSC IP model for steelhead and the implications of these changes for the TRT's previous assessments of population structure (Bjorkstedt et al. 2005) and proposed biological viability criteria (Spence et al. 2008). Changes were only made made to the intrinsic potential model for steelhead; IP models for coho and Chinook salmon are unaffected.

Revisions to the IP model

Revisions to the SWFSC IP model result from refinement of the curve relating suitability to mean annual discharge for stream reaches with predicted mean annual discharges of less than 0.06 m^3/s. The IP model of Agrawal et al. (2005) proposed a suitability value for flow that decreased linearly from a value of 1 at 0.06 m^3/s to a value of 0 at 0.00 m^3/s (Figure 1a). However, field observations by SWFSC staff working in watersheds of Mendocino and Santa Cruz counties have indicated that the upstream extent of *O. mykiss* distributions typically ends in reaches where estimated mean annual discharge approaches approximately 0.01-0.02 m^3/s. To correct for this bias in the original model, we revised the suitability curve so that it declines linearly from a value of 1 at 0.06 m^3/s to a value of 0 at 0.01 m^3/s (Figure 1b).

Intrinsic potential values for steelhead have been recalculated accordingly for the entire recovery domain. Consequently, all reaches with estimated flow of less than 0.01 m^3/s are now assigned an IP value of 0. These revisions make the model consistent with the final CLAMS model for steelhead (Burnett et al. 2007). In the course of this reanalysis, the SWFSC also took opportunity to incorporate new information on natural barriers in five watersheds (Alameda Creek, Coyote Creek, Outlet Creek, Navarro River, and Salmon Creek) that was provided by NMFS' Southwest Region, as well as to correct a few minor errors in IPkm totals presented in Bjorkstedt et al. (2005) and Spence et al. (2008).

Effect of updated IP results on population structure

The revision of the IP model for steelhead in the NCCC Recovery Domain potentially affects the outcome of several analyses conducted by the TRT. For each winter-run steelhead population in the recovery domain, a metric of habitat capacity was calculated as sum of each reach length weighted by its intrinsic

potential (Bjorkstedt et al. 2005)[1]. This value, termed IPkm, was used by the TRT as a general guidepost for determining whether, historically, populations were likely independent or dependent (sensu McElhany et al. 2000). Specifically, watersheds with >16 IPkm were deemed most likely to support independent populations of steelhead (i.e., populations with a high likelihood of persisting for 100 years or more absent the influence of immigrants from neighboring populations), whereas those with less than 16 IPkm were deemed to likely have been dependent populations (populations that have a substantial likelihood of going extinct within 100 years absent the influence of migrants from neighboring populations). Note that the 16-IPkm threshold was not a hard-and-fast rule for determining population independence for steelhead. The TRT also factored in the expected IP bias for the watershed. Consequently, some populations that exceeded the minimum IP threshold but were in areas where expected IP bias was high or severe were deemed to be dependent. Additionally, the TRT noted that capacities of watersheds to produce steelhead can be substantially enhanced by the presence of lagoon habitats, resulting in higher population abundances than would be predicted based on IP alone, which does not account for these productive habitats. Thus, it is possible for a stream with less than 16 IPkm to be designated as independent.

Total IPkm values for each population were also used in a model to predict self-recruitment: the estimated proportion of individuals returning to a particular watershed that originated within that watershed (as opposed to being immigrants from neighboring watersheds). This analysis was used to help discriminate between two types of independent populations: functionally independent and potentially independent[2]. Functionally independent populations are those that are likely to have a high likelihood of persisting for 100 or more years and whose population dynamics and extinction risk are not substantially altered by exchanges of individuals with other populations. Potentially independent populations are independent populations that are too strongly influenced by immigration from other populations to exhibit independent dynamics (Bjorkstedt et al. 2005). Populations with self-recruitment values exceeding 0.95 were generally deemed to have a higher likelihood of being functionally independent populations, although again this self-recruitment value was used only as a coarse guidepost, and other factors weighed into the final decisions regarding functionally and potentially independent population designations. In particular, for larger watersheds containing more than one independent population (e.g., the Eel and Russian rivers), the TRT noted that expected rates of straying between populations within a watershed might exceed those for populations a similar distance apart but separated by marine waters. Likewise, the self-recuitment analyses for these internal basins did not factor in potential strays from outside the basin, which would tend to result in lower self-recruitment values than predicted by the model, particularly for tributary watersheds lower in the basin. Consequently, some populations with self-recuitment values of > 0.95 were still designated as "potentially independent" and some with self-recruitment values <0.95 were deemed "functionally independent." Because self-recruitment estimates depend on the relative size of populations, these values would be expected to change substantially only if proportional reductions in IPkm differed strongly among watersheds within a particular region.

Recalculated IPkm values and self-recruitment estimates for the Northern California steelhead DPS are shown in Tables 1 and 2. Overall, changes in IP model results and/or corrections resulting from new information on natural barriers or other issues had minimal impact on the TRT's hypothesis regarding population independence. Revised IPkm totals resulted in four populations that had previously exceeded the 16-IPkm threshold now falling below this threshold: Hare, Caspar, and Russian Gulch creeks on the Mendocino Coast (Table 1), and Soda Creek in the upper Eel River basin (Table 2). We thus conclude

[1] Intrinsic potential for summer-run populations was not estimated by the TRT, as it was determined that factors other than juvenile rearing habitat limited production of summer-run populations.

[2] Self-recruitment was also used to discriminate between dependent populations (those expected to receive sufficient immigration to offset risks of extinction due to small size) from ephemeral populations (those expected not to recieve sufficient immigration to persist), although the latter were not explicitly detected in our analysis.

that these four populations likely functioned as dependent populations. Additionally, we conclude that three populations that were designated as functionally independent populations by Spence et al. (2008) are more appropriately classified as potentially independent: Albion River (Table 1), and Larabee and Outlet creeks in the Eel River basin (Table 2).

Revised estimates of IPkm and self-recruitment for the Central California Coast steelhead DPS are shown in Tables 3-5. For this DPS, changes in IP model results and/or corrections again result in reconsideration of historical population status for a small number of populations. We conclude that one population, Miller Creek in the San Francisco Bay Area, that was considered a potentially independent population in Spence et al. (2008) should be reclassified as dependent, primarily because of errors in the DEM-generated hydrogpraphy, which caused this watershed to be linked to the adjacent Gallinas Creek watershed, which enters directly into the estuary. We recommend that the historical status of San Leandro Creek (also a San Francisco Bay Area tributary) be revised from functionally independent to potentially independent.

Two other coastal populations, Waddell Creek and Laguna Creek, that previously exceeded the 16 IPkm threshold now fall below this benchmark, with 13.7 and 13.1 IPkm, respectively. However, both of these watersheds have sizeable lagoons near their mouths that likely substantially increased the capacity of these watersheds to support steelhead. Additionally, rigorous population abundance estimates from the period 1933 to 1942 indicate that Waddell Creek produced an average of 484 adult spawners (range 428-554) per year (Shapovalov and Taft 1954). As the watershed had already been substantially affected by logging over the previous 50 years, the historical capacity was almost certainly higher than indicated by the Shapovalov and Taft study. Thus, we recommend retaining the potentially independent historical status for this population. Although there are no comparable abundance data for Laguna Creek, the similarity in intrinsic potential, coupled with the sizeable lagoon near its mouth, suggest that this watershed was likely to have supported a population sufficieantly large to be treated as potentially independent. Irrespective of the final designations, these watersheds (along with Scott Creek) likely would have contributed disproportionately to connectivity between the two largest watersheds (San Lorenzo River and Pescadero Creek) within this region, which are separated by nearly 60 km.

In addition to above changes, we identify one additional potentially independent population (Saratoga Creek) and one possible dependent population (Permanente Creek). These streams were not classified by Bjorkstedt et al. (2005) or Spence et al. (2008) in part due to the extensive urbanization that has occurred in the lower watersheds, resulting in a highly modified hydrography and, for Saratoga Creek, barriers to anadromous fishes. Nevertheless, there is historical evidence of steelhead occurrence (and extant resident *O. mykiss* populations in the upper watersheds) in the Saratoga watershed, and *O. mykiss* were historically reported in Permanente Creek, suggesting possible use by steelhead (Leidy et al. 2005). Thus, the potential historical roles of these streams should be acknowledged.

Effect of updated IP results on viability criteria

The set of viability criteria developed by the TRT included one criterion that was tied to IPkm totals. This criterion seeks to recognize that populations of different sizes and productive potential played different roles with respect to the persistence of the DPS as a whole (Spence et al. 2008). The IPkm metric was used as a proxy for productive capacity, and low-risk and high-risk abundance criteria for each population were functions of the IPkm total for the watershed.

Overall, revisions to the IP model resulted in appreciable reductions in IPkm totals throughout the domain; however, the magnitude of these changes varied among regions. In the coastal region of the Northern California steelhead DPS, the reduction in IPkm for independent populations averaged around 17%, whereas in the Eel River basin the average reduction was only 11% owing to the steeper topography

(i.e., in high-relief areas, maximum gradient thresholds are more likely to be exceeded before minimum flow threholds). In the Central California Coast DPS, average reductions in IPkm for independent populations were more substantial, ranging from 23% and 26% in the Santa Cruz Mountain and Russian River regions, respectively, to 39% and 42% in the San Francisco Bay and coastal Marin/Southern Sonoma county areas. The substantial reductions in these latter areas reflect both the more arid climates and the more gentle terrain, which resulted in proliferation of small low-flow tributaries in the DEM-generated hydrography. These reaches were effectively removed from the area considered as potential habitat by the new flow-suitability curve.

The revised low-risk viability criteria for independent populations in the NC and CCC steelhead DPSs declined accordingly (Tables 6 and 7, respectively). For the NC steelhead DPS, revised low-risk viability targets decreased by about 12% from those presented in Spence et al. (2008). For the CCC steelhead DPS, low-risk targets decreased by and average of 27% (range 6% to 50%), with the greatest decreases generally occurring in the San Francisco Bay Area.

Revisions to the IP model substantially alleviate the potential bias in IP model predictions for steelhead acknowledged by Bjorkstedt et al. (2005). Although the new flow-suitability curve was applied to all streams across the recovery domain, the disproportionate influence on IP estimates in more southerly and interior regions closely matches the distribution of the qualitative “IP bias index” developed by the TRT to refine interpretation of the original IP model. The resulting network of streams with positive IP values now more closely corresponds to areas that historically had a high likelihood of contributing to steelhead production. Although some bias may remain in the IP model in certain interior regions (e.g., eastern San Francisco Bay), across the majority of the steelhead’s range, we believe any remaining bias likely has minimal influence on estimates of IPkm at the watershed level.

Table 1. Historical population structure of winter steelhead in the NC-Steelhead DPS. This table supercedes Table A.4 in Spence et al. (2008). Only populations with >1.6 IPkm of habitat are shown.

Population	*IPkm*	Self-recruitment	Historical population status
Fern Canyon	4.2	0.910	dependent
Squashan Creek	2.2	0.592	dependent
Gold Bluff	2.1	0.390	dependent
Redwood Creek (H)	270.9	0.992	**Functionally Independent**
McDonald Creek	3.6	0.418	dependent
Maple Creek/Big Lagoon	71.7	0.901	***Potentially Independent***
Little River (H)	63.0	0.859	***Potentially Independent***
Strawberry Creek	4.4	0.455	dependent
Widow White Creek	6.0	0.577	dependent
Mad River	466.8*	0.979	**Functionally Independent**
Humboldt Bay	212.1	0.854	**Functionally Independent**
Eel River - Full	3764.3	0.996	See Table 2
Fleener Creek	3.3	0.218	dependent
Guthrie Creek	9.2	0.622	dependent
Oil Creek	10.6	0.560	dependent
Bear River	107.8	0.929	***Potentially Independent***
Singley Creek	11.1	0.569	dependent
Davis Creek	8.0	0.612	dependent
Domingo Creek	2.5	0.523	dependent
McNutt Gulch	11.3	0.747	dependent
Peter Gulch	1.7	0.287	dependent
Mattole River	541.1	0.996	**Functionally Independent**
Fourmile Creek	8.6	0.591	dependent
Cooskie Creek	7.7	0.693	dependent
Randall Creek	1.9	0.461	dependent
Spanish Creek	1.9	0.607	dependent
Oat Creek	1.8	0.503	dependent
Big Creek	3.8	0.648	dependent
Big Flat Creek	5.9	0.788	dependent
Shipman Creek	2.3	0.589	dependent
Gitchell Creek	2.5	0.664	dependent
Horse Mountain Creek	3.2	0.797	dependent
Telegraph Creek	5.3	0.728	dependent
Whale Gulch	5.1	0.701	dependent
Jackass Creek	7.6	0.809	dependent
Usal Creek	17.6	0.898	***Potentially Independent***
Cottaneva Creek	23.2	0.915	***Potentially Independent***
Hardy Creek	9.2	0.910	dependent
Juan Creek	10.8	0.941	dependent
Howard Creek	6.1	0.844	dependent
DeHaven Creek	11.7	0.940	dependent
Wages Creek	17.7	0.949	***Potentially Independent***
Chadbourne Gulch	3.0	0.548	dependent
Abalobadiah Creek	5.4	0.702	dependent

Table 1. (continued)

Population	*IPkm*	Self-recruitment	Historical population status
Seaside Creek	1.7	0.797	dependent
Ten Mile River	181.3	0.997	**Functionally Independent**
Inglenook Creek	1.9	0.440	dependent
Mill Creek	3.6	0.577	dependent
Virgin Creek	2.2	0.589	dependent
Pudding Creek	24.1	0.934	***Potentially Independent***
Noyo River	157.6	0.990	**Functionally Independent**
Hare Creek	14.4	0.938	dependent**
Digger Creek	1.9	0.612	dependent
Mitchell Creek	4.3	0.733	dependent
Jug Handle Creek	4.2	0.737	dependent
Caspar Creek	12.9	0.928	dependent**
Doyle Creek	2.3	0.589	dependent
Russian Gulch (Me)	6.0	0.699	dependent†
Jack Peters Creek	2.8	0.634	dependent
Big River	256.1	0.993	**Functionally Independent**
Little River (Me)	6.6	0.591	dependent
Albion River	48.6	0.932	***Potentially Independent***††
Big Salmon Creek	18.3	0.902	***Potentially Independent***
Navarro River	397.9	0.992	**Functionally Independent**
Greenwood Creek	8.0	0.632	dependent
Elk Creek	21.5	0.823	***Potentially Independent***
Mallo Pass Creek	6.5	0.607	dependent
Alder Creek	7.6	0.762	dependent
Brush Creek	23.8	0.908	***Potentially Independent***
Garcia River	137.2	0.983	**Functionally Independent**
Point Arena Creek	3.4	0.506	dependent
Moat Creek	3.1	0.590	dependent
Ross Creek	2.2	0.713	dependent
Galloway Creek	1.9	0.729	dependent
Schooner Gulch	7.7	0.830	dependent
Slick Rock Creek	2.3	0.492	dependent
Signal Port Creek	2.3	0.365	dependent
Gualala River	401.0	0.986	**Functionally Independent**
Miller Creek	2.6	0.145	dependent
Stockhoff Creek	2.2	0.251	dependent

* Mad River value includes habitat upstream of a partial barrier near the confluence of Bug Creek that may not be accessible in all years.
** Population was previously defined as potentially independent in Bjorkstedt et al. (2005) and Spence et al. (2008).
† Population was previously defined as potentially independent in Bjorkstedt et al. (2005) and Spence et al. (2008) due to an error in the IPkm estimate.
†† Population was previously defined as functionally independent in Bjorkstedt et al. (2005) and Spence et al. (2008).

Table 2. Historical population structure of winter steelhead in the Eel River basin. This table supercedes Table A.5 in Spence et al. (2008).

Population	***IPkm***	**Self-recruitment**	**Historical population status**
Lower Mainstem Eel River*			dependent populations
Van Duzen River	317.4	0.997	**Functionally Independent**
Price Creek	18.2	0.913	***Potentially Independent***
Howe Creek	13.9	0.854	dependent
Larabee Creek	88.4	0.921	***Potentially Independent***†
South Fork Eel River	1017.0	0.999	**Functionally Independent**
Lower Middle Mainstem Eel River*			dependent populations
Dobbyn Creek	49.1	0.931	***Potentially Independent***
Jewett Creek	16.8	0.880	***Potentially Independent***
Pipe Creek	17.4	0.844	***Potentially Independent***
Kekawaka Creek	30.7	0.929	***Potentially Independent***
Chamise Creek	36.2	0.882	***Potentially Independent***
North Fork Eel River	318.2	0.987	**Functionally Independent**
Upper Middle Mainstem Eel River*			dependent populations
Bell Springs Creek	18.1	0.737	***Potentially Independent***
Woodman Creek	35.0	0.719	***Potentially Independent***
Middle Fork Eel River	503.5	0.985	**Functionally Independent**
Outlet Creek	192.6	0.934	***Potentially Independent***††
Tomki Creek	90.8	0.973	**Functionally Independent**
Bucknell Creek	19.1	0.682	***Potentially Independent***
Soda Creek	15.7	0.953	dependent**
Upper Mainstem Eel River‡	349.6	1.000	**Functionally Independent**

* Indicates the set of small watersheds tributary to each section of the mainstem Eel River that are not listed by name in this table.
** Population was previously defined as potentially independent in Bjorkstedt et al. (2005) and Spence et al. (2008).
† Population was previously defined as functionally independent in Spence et al. (2008).
†† Population was previously defined as functionally independent in Bjorkstedt et al (2005) and Spence et al. (2008). Change in IPkm total and historical population status partially reflects new information on impassable natural barriers in the watershed.
‡ Includes all the Eel River and all tributaries upstream of the concluence of Soda Creek (exclusive).

Table 3. Historical population structure of winter steelhead in the CCC-Steelhead DPS. This table supercedes Table A.7 in Spence et al. (2008). Only populations with >1.6 IPkm of habitat are shown.

Population	*IPkm*	Self-recruitment	Historical population status
Kolmer Creek	3.5	0.396	dependent
Fort Ross Creek	1.9	0.187	dependent
Russian Gulch (S)	16.0	0.507	dependent
Russian River	1736.5	0.999	See Table 4
Scotty Creek	4.6	0.258	dependent
Salmon Creek (S)	36.6	0.782	***Potentially Independent***
Bodega Harbor	8.7	0.500	dependent
Americano Creek	35.4	0.859	***Potentially Independent***
Stemple Creek	45.1	0.911	***Potentially Independent***
Tomales Bay	187.2	0.936	
Walker Creek	77.1		***Potentially Independent***
Lagunitas Creek	110.1		***Potentially Independent***
Drakes Bay	6.7	0.296	dependent
Pine Gulch	9.7	0.317	dependent
Redwood Creek (Ma)	6.7	0.199	dependent
San Francisco Bay	2232.1	0.999	See Table 5
San Pedro Creek	na	na	dependent
Pilarcitos Creek	28.9	0.489	***Potentially Independent***
Canada Verde Creek	2.2	0.184	dependent
Tunitas Creek	10.8	0.653	dependent
San Gregorio Creek	55.2	0.953	**Functionally Independent**
Pomponio Creek	6.2	0.685	dependent
Pescadero Creek	66.4	0.961	**Functionally Independent**
Arroyo de los Frijoles	4.1	0.520	dependent
Gazos Creek	13.2	0.860	dependent
Whitehouse Creek	5.1	0.867	dependent
Cascade Creek	4.2	0.898	dependent
Green Oaks Creek	2.2	0.708	dependent
Ano Nuevo Creek	3.1	0.700	dependent
Waddell Creek	13.7	0.887	***Potentially Independent****
Scott Creek	18.9	0.939	***Potentially Independent***
San Vicente Creek	6.2	0.867	dependent
Liddell Creek	5.0	0.871	dependent
Laguna Creek	13.1	0.926	***Potentially Independent****
Baldwin Creek	3.9	0.742	dependent
Wilder Creek	8.4	0.822	dependent
San Lorenzo River	161.5	0.994	**Functionally Independent**
Rodeo Creek Gulch	4.2	0.714	dependent
Soquel Creek	54.2	0.981	***Potentially Independent***
Aptos Creek	29.7	0.917	***Potentially Independent***

* Although IPkm values are lower than 16 IPkm, historically productive lagoon habitats are assumed to have resulted in steelhead populations large enough to be independent. See text for further elaboration.

Table 4. Historical population structure of winter steelhead in the Russian River basin. This table supercedes Table A.8 in Spence et al. (2008).

Population	*IPkm*	Self-recruitment	Historical population status
Lower Russian River*			dependent populations
Austin Creek	95.4	0.972	***Potentially Independent***
Dutch Bill Creek	13.3	0.826	dependent
Green Valley Creek	37.1	0.939	***Potentially Independent***
Mark West Creek	286.8	0.993	***Potentially Independent***
Middle Russian River**			dependent populations
Dry Creek	282.9	0.993	***Potentially Independent***
Maacama Creek	77.1	0.976	***Potentially Independent***
Sausal Creek	12.0	0.904	dependent
Upper Russian River†	679.0	0.999	**Functionally Independent**

* Unnamed and smaller tributaries downstream of the confluence of Mark West Creek.
** Unnamed and smaller tributaries between Mark West and Big Sulphur creeks.
† The Upper Russian River population occupies the mainstem and tributary habitats upstream from the confluence of Big Sulphur Creek (inclusive).

Table 5. Historical population structure of winter steelhead in tributaries of San Francisco, San Pablo, and Suisun bays. This table supercedes Table A.9 in Spence et al. (2008).

Population	*IPkm*	Self-recruitment	Historical population status
Northwest Bay			
Arroyo Corte Madera del Presidio	7.0	0.292	dependent
Corte Madera Creek	26.4	0.876	***Potentially Independent***
Miller Creek	11.2	0.741	dependent*
Novato Creek	48.9	0.810	***Potentially Independent***
North Bay			
Petaluma River	148.5	0.918	***Potentially Independent***
Sonoma Creek	198.1	0.928	**Functionally Independent**
Napa River	426.2	0.998	**Functionally Independent**
Suisun Bay			
Green Valley/Suisun Creek	99.3	0.839	***Potentially Independent***
Arroyo del Hambre	11.8	0.409	dependent
Walnut Creek	97.8	0.888	***Potentially Independent***
Mt. Diablo Creek	21.3	0.911	dependent
East Bay			
San Pablo Creek	29.1	0.751	***Potentially Independent***
San Leandro Creek	44.0	0.891	***Potentially Independent*****
San Lorenzo Creek	40.8	0.948	**Functionally Independent**
Southeast Bay			
Alameda Creek	432.0	0.964	**Functionally Independent**
Coyote Creek	286.6	0.926	**Functionally Independent**
Southwest Bay			
Guadalupe River	113.1	0.959	**Functionally Independent**
Saratoga Creek	59.1	0.896	***Potentially Independent***†
Stevens Creek	31.4	0.840	***Potentially Independent***
Permanente Creek	21.9	0.921	dependent†
San Francisquito Creek	43.3	0.828	***Potentially Independent***
San Mateo Creek	33.3	0.886	***Potentially Independent***
unnamed tributaries			dependent populations

* Population was previously defined as potentially independent in Bjorkstedt et al. (2005) and Spence et al. (2008).
** Population was previously defined as functionally independent in Bjorkstedt et al. (2005) and Spence et al. (2008).
† Population inadvertently omitted from Bjorkstedt et al. (2005) and Spence et al. (2008).

Table 6. Projected population abundances (N_a) of NC-Steelhead independent populations corresponding to a high-risk (depensation) threshold of 1 spawner/*IPkm* and low-risk (spatial structure/diversity=SSD) thresholds based on application of spawner density criteria (see Figure 5 in Spence et al. 2008). Values listed under "historical" represent criteria applied to the historical landscape in the absence of dams that block access to anadromous fish. Values listed under "current" exclude areas upstream from impassible dams.

				High Risk		Low Risk			
				Historical	Current	Historical SSD		Current SSD	
Population	**Historical *IPkm***	**Current *IPkm***	***IPkm* lost**	**Depens. N_a**	**Depens. N_a**	**Density Spawner/*IPkm***	**N_a**	**Density Spawner/*IPkm***	**N_a**
Redwood Creek (H)	270.9	270.9	0%	271	271	20.0	5400	20.0	5400
Maple Creek/Big Lagoon	71.7	71.7	0%	72	72	32.3	2300	32.3	2300
Little River (H)	63.0	63.0	0%	63	63	33.5	2100	33.5	2100
Mad River	453.7	290.5	36%	454	291	20.0	9100	20.0	5800
Humboldt Bay	212.1	212.1	0%	212	212	20.0	4200	20.0	4200
Eel River - Full									
Price Creek	18.2	18.2	0%	18	18	39.7	700	39.7	700
Van Duzen River	317.4	317.4	0%	317	317	20.0	6300	20.0	6300
Larabee Creek	88.4	88.4	0%	88	88	29.9	2600	29.9	2600
South Fork Eel River	1017.0	1017.0	0%	1017	1017	20.0	20300	20.0	20300
Dobbyn Creek	49.1	49.1	0%	49	49	35.4	1700	35.4	1700
Jewett Creek	16.8	16.8	0%	17	17	39.9	700	39.9	700
Pipe Creek	17.4	17.4	0%	17	17	39.8	700	39.8	700
Kekawaka Creek	30.7	30.7	0%	31	31	38.0	1200	38.0	1200
Chamise Creek	36.2	36.2	0%	36	36	37.2	1300	37.2	1300
North Fork Eel River	318.2	318.2	0%	318	318	20.0	6400	20.0	6400
Bell Springs Creek	18.1	18.1	0%	18	18	39.7	700	39.7	700
Woodman Creek	35.0	35.0	0%	35	35	37.4	1300	37.4	1300
Outlet Creek	192.6*	176.4	8%	193	176	20.0	3900	20.0	3500
Tomki Creek	90.8	90.8	0%	91	91	29.6	2700	29.6	2700
Middle Fork Eel River	503.5	501.7	0%	504	502	20.0	10100	20.0	10000
Bucknell Creek	19.1	19.1	0%	19	19	39.6	800	39.6	800
Upper Mainstem Eel River	349.6	1.8	99%	350	2	20.0	7000	-	-
Bear River	107.8	107.8	0%	108	108	27.2	2900	27.2	2900
Mattole River	541.1	541.1	0%	541	541	20.0	10800	20.0	10800
Usal Creek	17.6	17.6	0%	18	18	39.8	700	39.8	700
Cottaneva Creek	23.2	23.2	0%	23	23	39.0	1000	39.0	1000
Wages Creek	17.7	17.7	0%	18	18	39.8	700	39.8	700

Table 6. (continued)

Population	Historical *IPkm*	Current *IPkm*	IP-lost	High Risk Historical Depens. N_a	High Risk Current Depens. N_a	Low Risk Historical SSD Density Spawner/*IPkm*	Low Risk Historical SSD N_a	Low Risk Current SSD Density Spawner/*IPkm*	Low Risk Current SSD N_a
Ten Mile River	181.3	181.3	0%	181	181	20.0	3600	20.0	3600
Pudding Creek	24.1	24.1	0%	24	24	38.9	900	38.9	900
Noyo River	157.6	156.7	1%	158	157	20.0	3200	20.0	3200
Big River	256.1	253.0	1%	256	253	20.0	5100	20.0	5100
Albion River	48.6	48.6	0%	49	49	35.5	1700	35.5	1700
Big Salmon Creek	18.3	18.3	0%	18	18	39.7	700	39.7	700
Navarro River	397.9*	397.9	0%	398	398	20.0	8000	20.0	8000
Elk Creek	21.5	21.5	0%	22	22	39.2	800	39.2	800
Brush Creek	23.8	23.8	0%	24	24	38.9	900	38.9	900
Garcia River	137.2	137.2	0%	137	137	23.2	3200	23.2	3200
Gualala River	401.0	400.3	0%	401	400	20.0	8000	20.0	8000

* Total reflects incorporation of updated barrier information.

Table 7. Projected population abundances (N_a) of CCC-Steelhead independent populations corresponding to a high-risk (depensation) threshold of 1 spawner/*IPkm* and low-risk (spatial structure/diversity=SSD) thresholds based on application of spawner density criteria (see Figure 5). Values listed under "historical" represent criteria applied to the historical landscape in the absence of dams that block access to anadromous fish. Values listed under "current" exclude areas upstream from impassible dams.

				High Risk		Low Risk			
				Historical	Current	Historical SSD		Current SSD	
Population	**Historical *IPkm***	**Current *IPkm***	***IPkm* lost**	**Depens. N_a**	**Depens. N_a**	**Density Spawner/*IPkm***	**N_a**	**Density Spawner/*IPkm***	**Div/SS N_a**
Russian River	1736.5								
Austin Creek	95.4	95.4	0%	95	95	29.0	2800	29.0	2800
Green Valley Creek	37.1	37.0	0%	37	37	37.1	1400	37.1	1400
Mark West Creek	286.8	271.9	7%	287	272	20.0	5700	20.0	5400
Dry Creek	282.9	116.4	59%	283	116	20.0	5700	20.0	3000
Maacama Creek	77.1	76.1	1%	77	76	31.5	2400	31.6	2400
Upper Russian River	679.0	542.4	20%	679	542	20.0	13600	20.0	10800
Salmon Creek (S)	36.6*	36.6	0%	37	37	37.1	1400	37.1	1400
Americano Creek	35.4	35.4	0%	35	35	37.3	1300	37.3	1300
Stemple Creek	45.1	45.1	0%	45	45	36.0	1600	36.0	1600
Tomales Bay									
Walker Creek	77.1	57.8	25%	77	58	31.5	2400	34.2	2000
Lagunitas Creek	110.1	53.8	51%	110	54	26.9	3000	34.7	1900
Northwest SF Bay									
Corte Madera Creek	26.4	26.4	0%	26	26	38.6	1000	38.6	1000
Novato Creek	48.9	39.1	20%	49	39	35.4	1700	36.8	1400
North SF Bay									
Petaluma River	148.5	147.7	1%	148	148	21,6	3200	21.7	3200
Sonoma Creek	198.1	198.1	0%	198	198	20.0	4000	20.0	4000
Napa River	426.2	357.0	16%	426	357	20.0	8500	20.0	7100
Suisun Bay									
Green Val./Suisun Creek	99.3	82.4	17%	99	82	28.4	2800	30.8	2500
Walnut Creek	97.8	5.6	94%	98	6	28.6	2800	-	-
East SF Bay									
San Pablo Creek	29.1	10.1	65%	29	10	38.2	1100	-	-
San Leandro Creek	44.0	11.9	73%	44	12	36.1	1600	-	-
San Lorenzo Creek	40.8	24.6	40%	41	25	36.5	1500	38.8	1000

Table 12. (continued)

Population	Historical *IPkm*	Current *IPkm*	*IPkm* Lost	High Risk Historical Depens. Na	Current Depens. N_a	Low Risk Historical SSD Density Spawner/*IPkm*	N_a	Current SSD Density Spawner/*IPkm*	Div/SS N_a
Southeast SF Bay									
Alameda Creek	432.0*	24.8	94%	432	25	20.0	8600	38.8	1000
Coyote Creek	286.6*	140.5	51%	287	141	20.0	5700	22.7	3200
Southwest SF Bay									
Guadalupe River	113.1	87.2	23%	113	87	26.5	3000	30.1	2600
Saratoga Creek	59.1	2.4	96%	59	2	34.0	2000	-	-
Stevens Creek	31.4	14.5	54%	31	14	37.9	1200	-	-
San Francisquito Creek	43.3	28.8	33%	43	29	36.2	1600	38.2	1100
San Mateo Creek	33.3	7.7	77%	33	8	37.6	1300	-	-
Pilarcitos Creek	28.9	20.7	29%	29	21	38.2	1100	39.4	800
San Gregorio Creek	55.2	55.2	0%	55	55	34.6	1900	34.6	1900
Pescadero Creek	66.4	66.4	0%	66	66	33.0	2200	33.0	2200
Waddell Creek	13.7	13.7	0%	14	14	40.0	500	40.0	500
Scott Creek	18.9	18.9	0%	19	19	39.6	700	39.6	700
Laguna Creek	13.1	13.1	0%	13	13	40.0	500	40.0	500
San Lorenzo River	161.5	153.0	5%	162	153	20.0	3200	21.0	3200
Soquel Creek	54.2	54.2	0%	54	54	34.7	1900	34.7	1900
Aptos Creek	29.7	29.7	0%	30	30	38.1	1100	38.1	1100

* Total reflects incorporation of updated barrier information.

COASTAL MULTISPECIES PLAN

APPENDIX D: CONSERVATION ACTION PLANNING AND RAPID ASSESSMENT METHODS

2016

Big Lagoon, Humboldt County. *Courtesy: Erin Seghesio, NMFS*

Table of Contents

1.1 Introduction 1

1.2 Conservation Action Planning Overview 1

1.3 Assessing Conditions: CAP and Rapid Assessments 3

1.3.1 Conservation Targets 3
1.3.2 Viability Table: Key Attributes 4
1.3.3 Viability Table: Indicators and Indicator Ratings 5
1.3.4 Viability Table Results 8
1.3.5 Rapid Assessments 9
1.3.6 Stresses 11

1.4 Assessing Conditions: Key Attributes and Stresses 14

1.4.1 Data Analysis and Data Sources 14
1.4.2 Scaled Population Rating Strategy 17
1.4.3 Spatial Analysis 19
1.4.4 Confidence Ratings 20
1.4.5 Estuary/Lagoon: Quality & Extent 21
1.4.6 Habitat Complexity 35
1.4.7 Hydrology 47
1.4.8 Landscape Patterns: Landscape Disturbance 55
1.4.9 Passage/Migration 60
1.4.10 Riparian Vegetation 62
1.4.11 Sediment 68
1.4.12 Sediment Transport 74
1.4.13 Smoltification 78
1.4.14 Velocity Refuge: Floodplain Connectivity 80
1.4.15 Viability 81
1.4.16 Water Quality 88

1.5 Assessing Future Conditions: Sources of Stress (Threats) 95

1.5.1 Agriculture 100
1.5.2 Channel Modification 101
1.5.3 Disease, Predation and Competition 103
1.5.4 Fire and Fuel Management 105
1.5.5 Fishing and Collecting 106
1.5.6 Hatcheries and Aquaculture 108
1.5.7 Livestock Farming and Ranching 112
1.5.8 Logging and Wood Harvesting 113
1.5.9 Mining 116
1.5.10 Recreational Areas and Activities 118
1.5.11 Residential and Commercial Development 119
1.5.12 Roads and Railroads 121
1.5.13 Severe Weather Patterns 123
1.5.14 Water Diversions and Impoundments 126

1.6 Literature Cited 130

1.1 INTRODUCTION

As described in Chapter 4 (Methods) of the Plan, NOAA's National Marine Fisheries Service (NMFS) assessed watershed conditions and threats using a method called Conservation Action Planning (CAP). Results from our CAP analyses were output into tables using updated Miradi software. Miradi software is "the next generation" of the CAP protocol. Two types of analyses were conducted to assess current conditions and threats for selected California Coastal (CC) Chinook salmon, Northern California (NC) and Central California Coast (CCC) steelhead populations. The larger independent populations expected to achieve a low extinction risk threshold were analyzed using the full CAP protocol and individual CAP workbooks. The smaller dependent populations and independent populations expected to achieve a moderate extinction risk threshold were analyzed using an abbreviated rapid assessment protocol based on the CAP protocol at the Diversity Stratum level. The rapid assessments utilized a subset of the factors analyzed in the full CAP protocol. This report provides the rationale, analysis steps, and references used to assess current conditions and future threats for NC and CCC steelhead, and CC Chinook salmon. The CAP and rapid assessment results were used to set priorities for recovery and develop recovery actions targeted at improving conditions and reducing threats.

1.2 CONSERVATION ACTION PLANNING OVERVIEW

The Nature Conservancy's (TNC) CAP protocols were developed by the Conservation Measures Partnership, a partnership of ten different non-governmental biodiversity organizations including TNC. CAP is TNC's version of the Partnership's "Open Standards for the Practice of Conservation"[1]. CAP provides a structured approach to assessing conditions, stresses, and threats, and their relative importance to the species' status. It is one assessment method recommended in the Interim Recovery Planning Guidance (NMFS 2010). CAP is a Microsoft Excel-based tool with specific protocols to organize a project, assess conditions and threats, and identify actions. The Excel workbook warehouses all data for the project including assessment methods, results and references. In 2006, the North Central Coast Office (NCCO) Recovery Team adopted CAP for recovery planning work and partnered with TNC for training and support on the CAP protocol. Habitat, viability, and threat conditions were assessed using CAP or rapid assessments protocols for all populations selected for the recovery scenario.

Each CAP workbook represents an ESU or DPS population and has two assessment components: viability and threats (Figure 1, Figure 2). NMFS used the CAP protocol to: (1) develop a standardized analysis across all life stages and populations for each DPS or ESU; (2) characterize current conditions for key habitat attributes across freshwater life stages essential for salmonid survival; and (3) identify threats reasonably expected to

[1] For more information, see www.conservationmeasures.org.

continue to occur into the future that will have a direct or indirect effect on life stages for each population.

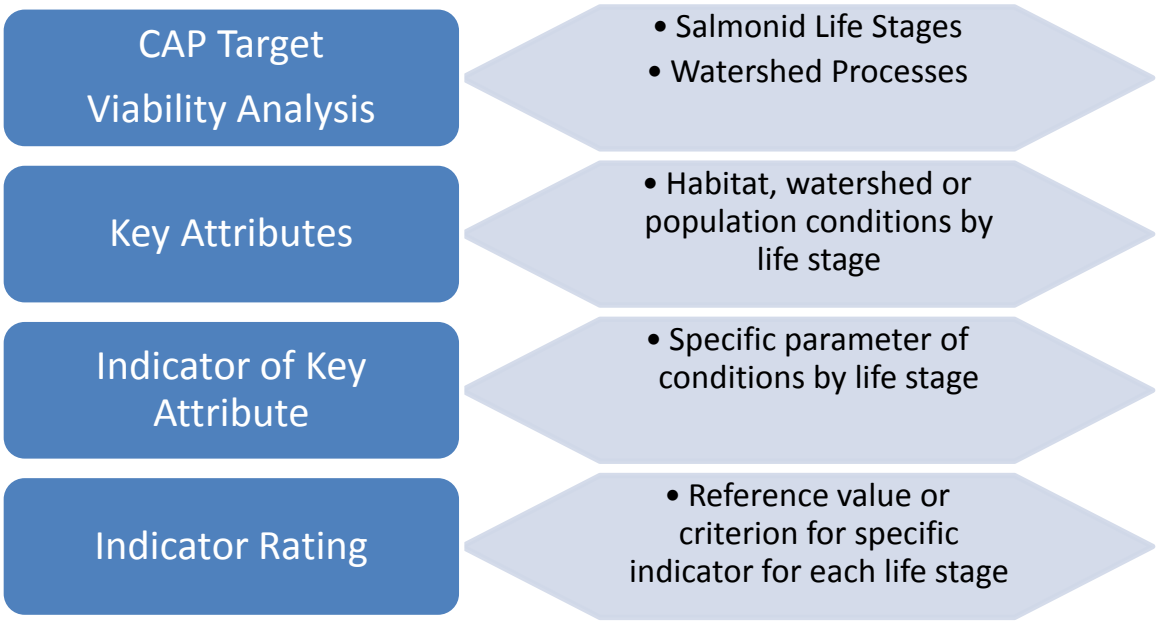

Figure 1. Structure of CAP workbooks for viability analysis.

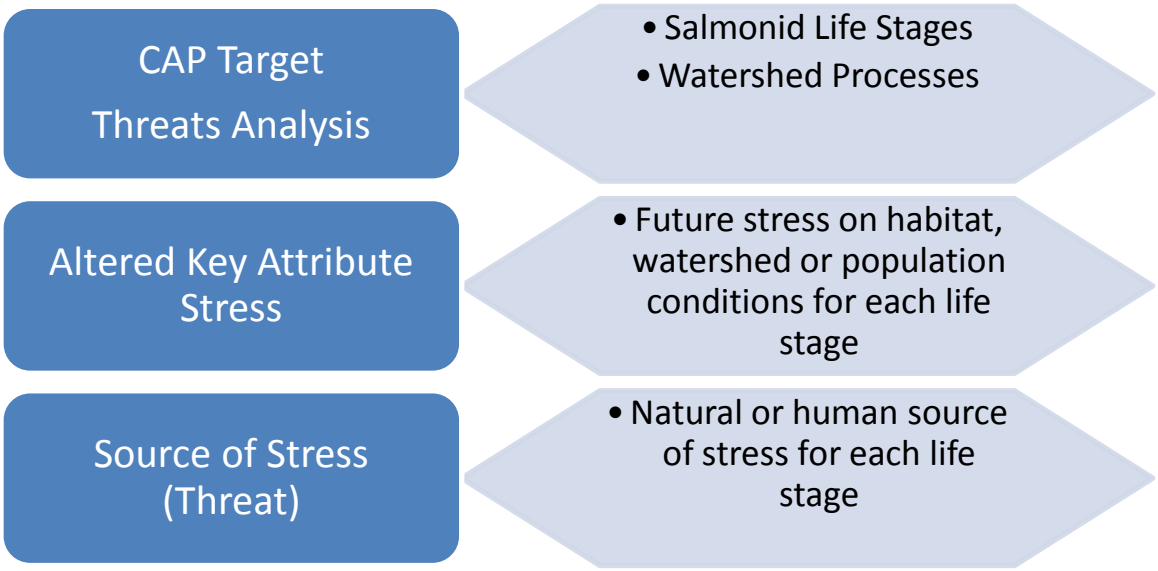

Figure 2. Structure of CAP workbooks for threat analysis.

Data inputs are computed by CAP algorithms to produce viability and threat results. Because the same assessment is conducted across populations, results were organized into tables by ESU/DPS, Diversity Stratum, population and life stage to provide a snapshot of conditions and threats. These results were used to formulate recovery

actions designed to improve current conditions (restoration actions) and abate future threats (threat reduction actions). CAP can also track and summarize large amounts of information for each population over time, and can be adapted and iterative as new information becomes available. CAP will be used to update our assessments and track recovery criteria overtime. Ideally, agencies, watershed organizations and others will use the CAP workbook and associated data to inform data gaps, focus efforts and provide feedback and information to NMFS during the five year reviews of recovery plans.

1.3 ASSESSING CONDITIONS: CAP AND RAPID ASSESSMENTS

Conditions are assessed using the viability table of each CAP workbook and rapid assessment. Viability describes the status or health of a population of a specific plant or animal species (TNC 2007). More generally, viability indicates the ability of a conservation target to withstand or recover from most natural or anthropogenic disturbances and thereby persist for many generations or over long time periods. For the purposes of recovery planning, conservation targets are the specific life stages for each species and life stage viability is assessed using key attributes, indicators and indicator ratings on the viability page of the workbook.

1.3.1 CONSERVATION TARGETS

The viability of a salmon or steelhead population relies on an individual salmonid surviving across all of its life stages, and life stage survival depends on habitat conditions, natural events and anthropogenic factors. Since a population's viability relies on the conditions and threats associated with life stages, life stages were identified as the conservation targets for each CAP workbook. A final target facilitated assessment of large scale watershed processes. Each life stage is supported by both spatial and temporal processes that are often qualitatively or quantitatively measurable.

The CCC and NC steelhead life stages assessed as conservation targets were: adults, eggs, summer rearing juveniles, winter rearing juveniles and smolts, and in some populations of NC steelhead, summer adults. The CC Chinook life stages assessed as conservation targets were: adults, eggs, pre smolt and smolt. These life stages are defined below. These same targets were used in both the CAPs and the rapid assessments.

- Adults – Includes the period when adult salmonids enter freshwater, through their upstream migration, and subsequent spawning. For the purposes of our analysis, we considered late fall through spring as the migration season for both immigrating and emigrating (*i.e.*, kelts) adult winter steelhead; and the fall through early winter period for upstream migrating adult Chinook salmon;

- Summer Adult (NC steelhead only) – Includes the period when adult summer-run steelhead enter freshwater, through their upstream migration, and rearing period prior to spawning. For the purposes of our analysis, we considered spring through fall for the migration and staging period for adult summer run steelhead;
- Egg – Includes fertilized eggs placed in spawning redds, and the incubation of these eggs through the time of emergence from the gravel as fry. For the purposes of our analysis, we considered winter through spring to be the incubation period for steelhead; and from late fall through winter for Chinook salmon;
- Summer Rearing (steelhead only) – Includes rearing of juveniles from emergence as fry to the onset of early fall rains. This also includes pre-smoltification summer rearing of juveniles in estuaries and freshwater lagoons. For the purposes of our analysis, we considered late spring through early fall to be the summer rearing period for steelhead;
- Winter Rearing (steelhead only) – Includes winter rearing of juvenile steelhead from the onset of fall rains through the spring months (typically fall through early spring). This also includes significant main stem rearing for steelhead juveniles that utilize floodplain and off-channel habitats during high winter flow events;
- Pre-smolt (Chinook salmon only) - Includes rearing of Chinook salmon from the time of emergence as fry through the transition to emigration. This life stage also includes significant main stem rearing prior to complete smoltification. For the purposes of our analysis, we considered winter through spring to be the rearing period for pre-smolt Chinook salmon;
- Smolt – Includes downstream riverine residency of emigrating juvenile salmonids prior to ocean entry and estuarine residency where smolts may undergo additional growth and physiological changes, as they adapt to the marine environment. For the purposes of our analysis, the riverine period is considered to occur from late fall through spring for steelhead; and spring for Chinook salmon. For the purposes of our analysis, the estuarine period may generally persist late into the fall months, or until the first rains occur.
- Watershed processes - Includes landscape scale patterns related to land use for all species.

1.3.2 VIABILITY TABLE: KEY ATTRIBUTES

Key attributes are defined as critical components of a conservation target's biology or ecology (TNC 2007). Attributes in CAP have been identified as needed for successful transitions between life stages leading to abundant and well-distributed populations. If attributes are missing, altered, or degraded then it is likely the species will experience more difficulty moving from one life stage to the next. There are three categories of key attributes for each CAP workbook: (1) habitat condition; (2) landscape context; and (3)

viability. Attributes have a suite of indicators and indicator ratings by which to assess current conditions. The rapid assessments were conducted using a subset of the attributes. Each attribute is described in detail in section 1.4, "Assessing Conditions: Key Attributes and Stresses".

1.3.3 VIABILITY TABLE: INDICATORS AND INDICATOR RATINGS

Indicators are specific habitat, watershed process or population parameters used to assess the status of a key attribute. An attribute may have one or more indicators with qualitative or quantitative values detailing the likelihood of the attribute to support life stage survival and transition (*i.e.,* indicator rating). Ratings apply to specific life stages or watershed processes at a population level based on data from reach, stream or watershed spatial scales. These indicator ratings were derived from published scientific literature and other best available information regarding habitats and their relative importance to life stage survival (Table 1).

Table 1. CAP attributes and indicators for each species and life stage. Attribute categories vary between steelhead and Chinook salmon to reflect their different life history requirements.

Key Attribute	CAP Indicator	CAP Target (Life Stage)
Estuary/Lagoon	Quality and Extent	Steelhead - Summer Rearing, Smolts
		Chinook - Adult, Pre Smolt, Smolts
Habitat Complexity	LWD (BFW 0-10 and BFW 10-100)	Steelhead - Adults, Summer Rearing, Winter Rearing, Smolts
		Chinook - Adults
	Shelter Rating	Steelhead - Adults, Summer Rearing, Winter Rearing
		Chinook - Pre Smolt, Smolts
	Percent Primary and Staging Pools	Steelhead - Summer Rearing (Primary pools)
		Chinook - Adults (Staging Pools), Pre Smolt (Primary Pools)
	Pool/Riffle/Flatwater Ratio	Steelhead - Adults, Summer Rearing, Winter Rearing
		Chinook - Adults, Pre Smolt
	V* Star (Pool Volume)	Steelhead - Adults, Summer Rearing, Winter Rearing
		Chinook - NA
Hydrology	Redd Scour	Steelhead - Eggs
		Chinook - Eggs
	Flow Conditions (Baseflow and Instantaneous)	Steelhead - Eggs (Instantaneous) Summer Rearing (both), Summer Adults (Baseflow)
		Chinook - Eggs (instantaneous), Pre Smolt (both), Smolts, (Instantaneous)
	Passage Flows	Steelhead - Adults, Smolts, Summer Adults
		Chinook - Adults, Pre Smolt, Smolts
	Impervious surfaces	Steelhead - Watershed Processes
		Chinook - Watershed Processes
	Number, Conditions, and/or Magnitude of Diversions	Steelhead - Summer Rearing, Smolts
		Chinook - Pre Smolt, Smolts
Landscape Patterns	Agriculture	Steelhead - Watershed Processes
		Chinook - Watershed Processes
	Timber Harvest	Steelhead - Watershed Processes
		Chinook - Watershed Processes
	Urbanization	Steelhead - Watershed Processes
		Chinook - Watershed Processes
Passage/Migration	Passage at Mouth or Confluence	Steelhead - Adults, Summer Rearing, Smolts, Summer Adults
		Chinook - Adults, Pre Smolt, Smolts
	Physical Barriers	Steelhead - Adults, Summer Rearing, Winter Rearing, Summer Adults
		Chinook - Adults, Smolts
Riparian Vegetation	Tree diameter (North and South)	Steelhead - Adults, Summer Rearing, Winter Rearing
		Chinook - Adults, Pre Smolt
	Canopy Cover	Steelhead - Summer Rearing
		Chinook - NA
	Species Composition	Steelhead - Watershed Processes
		Chinook- Watershed Processes

Key Attribute	CAP Indicator	CAP Target (Life Stage)
Sediment	Quantity & distribution of Spawning Gravels	Steelhead - Adults, Summer Adults
		Chinook - Adults
	Gravel Quality (Bulk)	Steelhead - Eggs, Summer Adults
		Chinook - Eggs
	Gravel Quality (Embeddedness)	Steelhead - Eggs, Summer Adults
		Chinook - Eggs
	Gravel Quality (Food Productivity) (Embeddedness)	Steelhead - Summer Rearing and Winter Rearing
		Chinook - Pre Smolt, Smolts
	Gravel Quality (Food Productivity) (D 50)	Steelhead - Adults, Eggs, Summer Rearing, Winter Rearing
		Chinook - NA
Sediment Transport	Road Density	Steelhead - Watershed processes
		Chinook - Watershed Processes
	Streamside Road Density	Steelhead - Watershed processes
		Chinook - Watershed Processes
Smoltification	Temperature	Steelhead - Smolts
		Chinook - Smolts
Velocity Refuge	Floodplain Connectivity	Steelhead - Adults, Winter Rearing, Summer Adults
		Chinook - Adults, Pre Smolt, Smolts
Viability	Spatial Structure	Steelhead - Summer Rearing
		Chinook - Adults, Pre Smolt
	Density	Steelhead - Adults, Summer Rearing
		Chinook - Adults
	Abundance	Steelhead - Smolts
		Chinook - Smolts
Water Quality	Temperature (MWMT)	Steelhead - Summer Rearing
		Chinook - Pre Smolt
	Mainstem Temperature (MWMT)	Steelhead - Summer Adults
		Chinook - NA
	Turbidity	Steelhead - Adults, Summer Rearing, Winter Rearing, Smolts
		Chinook - Adults, Pre Smolt, Smolts
	Toxicity	Steelhead - Adults, Summer Rearing, Winter Rearing, Smolts, Summer Adults
		Chinook - Adults, Pre Smolt, Smolts
	Aquatic invertebrates (B-IBI NorCal, Rich, EPT)	Steelhead - Adults, Summer Rearing, Winter Rearing, Smolts (Rich only)
		Chinook - NA

Ratings are assigned to the population at a particular life stage but were based on data at various spatial scales such as reach, stream, watershed or ESU/DPS. Natural variability within and across watersheds were considered during the analysis. There are four types of indicator rating results: Poor, Fair, Good or Very Good. Natural variability was considered for all ratings.

- Very Good indicator ratings suggest high life stage survival and the habitat is fully functional to support high survival and abundance;
- Good ratings suggest high life stage survival and the habitat is functional but slightly impaired;
- Fair ratings suggest there is likely some mortality and the habitat is moderately impaired; and
- Poor ratings suggest there is high mortality and the habitat is highly impaired.

In watersheds where the majority of indicators were rated as Good or Very Good, overall conditions were likely to represent the historical range of variability and supporting transition between life stages. Conversely, where many indicators were rated as Fair or Poor overall conditions were likely to result in higher stress and mortality, making it increasingly more difficult for successful life stage transitions.

The quantitative thresholds vary by indicator and attribute type (*e.g.*, habitat condition, landscape context or population size). NMFS utilized references from the scientific literature and other sources to establish the quantitative ranges and thresholds for each of the rating categories for each indicator. In some cases, only the upward (*e.g.*, Good) and lower (*e.g.*, Poor) limits of each indicator's range were available from the scientific literature, so that Fair and Very Good rating boundaries were established via interpolation, or left undefined. Measurable quantitative indicators were used for most indicators; however, the formulation of other more qualitative decision-making structures was used when data were limited. Qualitative decision structures were used to rate three attributes: hydrology (including indicators for passage flows, redd scour, instantaneous conditions, and baseflow), estuary conditions, and toxicity.

Ratings were conducted at the watershed/population level and not at a scale smaller than a watershed or subwatershed. Ratings were informed by data at various spatial scales such as reach, stream, watershed or ESU/DPS. Natural variability within and across watersheds were considered during the analysis. The scale of data used to rate an indicator also varied by attribute type (*e.g.*, habitat condition, landscape context or population size). For example, landscape attribute data are available via GIS datasets at the watershed level (*i.e.*, population scale). Habitat condition and population size attribute data, however, are typically collected at much finer scales (*e.g.*, site, reach or stream). These data require aggregation at multiple scales to arrive at a population rating. For example, data available at the stream reach level were first aggregated to obtain a stream level rating, and then aggregated across multiple streams to attain a population or watershed level rating. Additional discussion of methods to scale data is included in sections 1.4.2 "Scaled Population Rating Strategy" and 1.4.3 "Spatial Analysis".

1.3.4 VIABILITY TABLE RESULTS

Once the conservation targets, key attributes, and indicator ratings are defined, the CAP analyst can rate the status of each attribute in a systematic way (Table 2). The results inform the analysis of current stresses and future sources of stress (threats).

Table 2. CAP example of a completed Viability Table, rating the condition of each key attribute in the watershed.

Assessment of Target Viability
Northern California Steelhead DPS ~ Bear River Population
Double-click opens entry form

Indicator Ratings
Bold = Current *Italics = Desired*

#	Conservation Targets	Category	Key Attribute	Indicator	Poor	Fair	Good	Very Good	Ratings Source	Current Indicator Measurement	Current Rating	Source
1	Adults	Condition	Habitat Complexity	Large Wood Frequency (BFW 0-10 meters)	**<50% of streams/ IP-Km (>6 Key Pieces/100**	50% to 74% of streams/ IP-Km (>6 Key	75% to 90% of streams/ IP-Km (>6 Key	>90% of streams/ IP-Km (>6 Key Pieces/100	External Research	<50% of streams/ IP-km (>6 Key Pieces/100 meters)	Poor	Expert Knowledge
			Habitat Complexity	Large Wood Frequency (BFW 10-100 meters)	**<50% of streams/ IP-Km (>1.3 Key Pieces/100**	50% to 74% of streams/ IP-Km (>1.3 Key	75% to 90% of streams/ IP-Km (>1.3 Key	>90% of streams/ IP-Km (>1.3 Key Pieces/100	External Research	<50% of streams/ IP-Km (>1.3 Key Pieces/100 meters)	Poor	Rapid Assessment
			Habitat Complexity	Pool/Riffle/Flatwater Ratio	**<50% of streams/ IP-Km (>30% Pools; >20%**	50% to 74% of streams/ IP-Km (>30% Pools;	75% to 90% of streams/ IP-Km (>30% Pools;	>90% of streams/ IP-Km (>30% Pools; >20%	External Research	<50% of streams/ IP-km (>30% Pools; >20% Riffles)	Poor	Rough Guess
			Habitat Complexity	Shelter Rating	**<50% of streams/ IP-Km (>80 stream average)**	50% to 74% of streams/ IP-Km (>80 stream	75% to 90% of streams/ IP-Km (>80 stream	>90% of streams/ IP-Km (>80 stream average)	External Research	<50% of streams/ IP-km (>80 stream average)	Poor	Rough Guess
			Hydrology	Passage Flows	NMFS Flow Protocol: Risk Factor Score >75	NMFS Flow Protocol: Risk Factor Score 51-	**NMFS Flow Protocol: Risk Factor Score 35-**	NMFS Flow Protocol: Risk Factor Score <35	Expert Knowledge	NMFS Flow Protocol: Risk Factor Score 35-50	Good	Rough Guess
			Passage/Migration	Passage at Mouth or Confluence	<50% of IP-Km or <16 IP-Km accessible*	50% of IP-Km to 74% of IP-km	75% of IP-Km to 90% of IP-km	**>90% of IP-km**	Rough Guess	>90% of IP-km	Very Good	Rough Guess
			Passage/Migration	Physical Barriers	<50% of IP-Km or <16 IP-Km accessible*	50% of IP-Km to 74% of IP-km	75% of IP-Km to 90% of IP-km	**>90% of IP-km**	Expert Knowledge	100% of IP-km	Very Good	Rapid Assessment
			Riparian Vegetation	Tree Diameter (North of SF Bay)	**≤39% Class 5 & 6 across IP-km**	40 - 54% Class 5 & 6 across IP-km	55 - 69% Class 5 & 6 across IP-km	>69% Class 5 & 6 across IP-km	External Research	35.05% Class 5 & 6 across IP-km	Poor	Rapid Assessment
			Riparian Vegetation	Tree Diameter (South of SF Bay)	≤69% Density rating "D" across IP-km	70-79% Density rating "D" across IP-km	≥80% Density rating "D" across IP-km	Not Defined	External Research	N/A		
			Sediment	Quantity & Distribution of Spawning Gravels	**<50% of IP-Km or <16 IP-Km accessible***	50% of IP-Km to 74% of IP-km	75% of IP-Km to 90% of IP-km	>90% of IP-km	Expert Knowledge	<50% of IP-km or <16 IP-km accessible*	Poor	Rough Guess
			Velocity Refuge	Floodplain Connectivity	<50% Response Reach Connectivity	**50-80% Response Reach Connectivity**	>80% Response Reach Connectivity	Not Defined	Expert Knowledge	50-80% Response Reach Connectivity	Fair	Rough Guess

As noted above, the full CAP protocol and individual CAP workbooks utilized a broad suite of key attributes to assess these conditions (see Table 1 above).

1.3.5 Rapid Assessments

A simplified version of CAP, the rapid assessment, was used for selected dependent populations and independent populations not expected to attain a viable status. Although these populations are not expected to attain the low extinction risk criteria, they still contribute to meeting the connectivity criteria, and to meeting Diversity Strata level abundance targets. In general, rapid assessment analyses were less detailed and data dependent analysis than the CAP analyses. The rapid assessments utilized a subset of 12 attributes for steelhead (Table 3) and 10 for Chinook salmon (Table 4). Not all attributes were evaluated for every life stage, only those directly applicable. For example, in Table 3, Hydrology: Redd Scour was only evaluated for the egg lifestage.

Table 3. Rapid assessment example of a completed Viability Table, rating the condition of each attribute in the Diversity Stratum. Twelve attributes were rated for CCC and NC steelhead.

NC Steelhead DPS: Central Coastal Diversity Stratum (Brush/Elk/Schooner Gulch)						
TABLE 1 Habitat & Population Condition Scores By Life Stage: VG = Very Good G = Good F = Fair P = Poor		Steelhead Life History Stages				
		Adults	Eggs	Summer-Rearing Juveniles	Winter-Rearing Juveniles	Smolts
Key Attribute: Indicators	Riparian Vegetation: Composition, Cover & Tree Diameter			G		
	Estuary: Quality & Extent	G		F	G	F
	Velocity Refuge: Floodplain Connectivity	G			G	G
	Hydrology: Redd Scour		G			
	Hydrology: Baseflow & Passage Flows	G	G	F		F
	Passage/Migration: Mouth or Confluence & Physical Barriers	G		G	G	G
	Habitat Complexity: Percent Primary Pools & Pool/Riffle/Flatwater Ratios	F		F	F	
	Habitat Complexity: Large Wood & Shelter	F		P	P	F
	Sediment: Gravel Quality & Distribution of Spawning Gravels	F	F	F	F	
	Viability: Density, Abudance & Spatial Structure	F		F		F
	Water Quality: Temperature			G		G
	Water Quality: Turbidity & Toxicity	F		G	F	F

Table 4. Rapid assessment example of a completed Viability Table, rating the condition of each attribute in the Diversity Stratum. Ten attributes were rated for Chinook salmon.

CC Chinook Salmon ESU: Central Coastal Diversity Stratum (Navarro/Gualala)					
TABLE 1 Habitat & Population Condition Scores By Life Stage: VG = Very Good G = Good F = Fair P = Poor		Chinook Salmon Life History Stages			
		Adults	Eggs	Pre-Smolt	Smolts
Key Attribute: Indicators	Estuary: Quality & Extent	F		G	G
	Velocity Refuge: Floodplain Connectivity	VG		G	G
	Hydrology: Redd Scour		F		
	Hydrology: Baseflow & Passage Flows	G	G	G	G
	Passage/Migration: Mouth or Confluence & Physical Barriers	VG		VG	VG
	Habitat Complexity: Percent Primary/Staging Pools & Pool/Riffle/Flatwater Ratios	F		F	F
	Habitat Complexity: Large Wood & Shelter	F		F	F
	Sediment: Gravel Quality & Distribution of Spawning Gravels	G	F	G	G
	Viability: Density, Abudance & Spatial Structure	P		P	P
	Water Quality: Turbidity & Toxicity	G		G	G

1.3.6 STRESSES

Stresses and threats are the drivers and mechanisms leading to population decline. Stresses are defined as "the direct or indirect impairment of salmonid habitat from human or natural sources" (TNC 2007). Stresses represent altered or impaired key attributes for each population, such as impaired watershed hydrology or reduced habitat complexity. For example, the attribute for passage would become the stress of impaired passage. These altered conditions, irrespective of their sources, are expected to reduce population viability. Stresses are initially evaluated as the inverse of the key attribute rating (*e.g.*, key attributes rated as Poor may result in a stress rated as Very High or High). Ultimately the resulting stress rating is determined using two metrics, the severity of damage and scope of damage. For each population and life stage, stresses were rated using these metrics, which were combined using algorithms contained in CAP and rapid assessments to generate a single rating for each stress identified. Stresses rated Very High or High are likely sources of significant future threats and may impair recovery.

Severity of damage is the severity of the stress to the life stage that can be reasonably expected to occur over the next 10 years[2] under current circumstances.

- Very High severity scores suggest the stress will destroy or eliminate the life stage and habitats are highly impaired.
- High scores suggest high mortality and moderately impaired habitat.
- Medium scores suggest moderately degraded habitats and moderate survival of individuals at each life stage.
- Low scores suggest functional habitats and high survival.

Scope of damage is the geographic scope of the stress to the life stage that can be reasonably expected to occur over the next 10 years under current circumstances.

- Very High scores indicate the stress is likely to be pervasive or widespread in its scope and will impact all aspects of the life stage.
- High scope scores indicate the stress is likely widespread but may not impact all aspects of the life stage.
- Medium scores indicate the stress is localized in scope and may impact a few aspects of the life stage.
- Low scores indicate the stress is very localized and is not likely impacting the life stage.

Sixteen stresses were identified for the CAP analyses and rapid assessments and linked to their key attributes as shown in (Table 5). These were evaluated for specific life stages and then compared against a suite of threats described in section 1.5 "Assessing Future Conditions: Sources of Stress (Threats)". Not every indicator had an identified stress; some were grouped for the stress analysis.

Table 5. Linkages between key attributes used in the viability analysis and their altered or impaired state, identified as stresses.

Key Attribute	Stress
Estuary/Lagoon	Estuary: Quality & Extent
Habitat Complexity	Percent Primary Pools & Pool/Riffle/Flatwater Ratios (Steelhead only) Percent Primary/Staging Pools & Pool/Riffle/Flatwater Ratios (Chinook only) Large Wood & Shelter
Hydrology	Redd Scour Baseflow & Passage Flows Impervious Surfaces
Landscape Patterns	Agriculture, Timber Harvest & Urbanization
Passage/Migration	Mouth or Confluence & Physical Barriers
Riparian Vegetation	Altered Riparian Species Composition & Structure

[2] The 10-year time period is part of the standard CAP methodology and protocol

Sediment	Sediment Transport: Road Density Sediment: Gravel Quality & Distribution of Spawning Gravels
Smoltification	Water Quality: Impaired Instream Temperature
Velocity Refuge	Floodplain Connectivity
Viability	Density, Abundance & Spatial Structure
Water Quality	Temperature Turbidity or Toxicity

Stresses with a high level of severity and broad geographic scope are rated as High or Very High. For the rapid assessments, a subset of these stresses was identified and evaluated. As with CAP, the rapid assessment alogarithms combine the viability ratings of current conditions for each life stage with the stress ratings to derive a score for each stress, which is them compared against the threats. The contribution of each threat on each stress is illustrated in Table 6. As in the CAP analysis, these were evaluated for specific conservation targets (life stages) and then compared against a suite of threats.

Table 6. Example of a rapid assessment stress/threat table for CCC and NC steelhead.

NC Steelhead DPS: Central Coastal Diversity Stratum (Brush/Elk/Schooner Gulch)													
Habitat/Population/Life History Score from Table 1 →		G	F	G	G	F	G	F	P	F	F	G	F
		Stresses											
Stress-Threat Scores L = Low M = Medium H = High VH = Very High		Altered Riparian Species: Composition & Structure	Estuary: Impaired Quality & Extent	Floodplain Connectivity: Impaired Quality & Extent	Hydrology: Gravel Scouring Events	Hydrology: Impaired Water Flow	Impaired Passage & Migration	Instream Habitat Complexity: Altered Pool Complexity and/or Pool/Riffle Ratio	Instream Habitat Complexity: Reduced Large Wood and/or Shelter	Instream Substrate/Food Productivity: Impaired Gravel Quality & Quantity	Reduced Density, Abundance & Diversity	Water Quality: Impaired Instream Temperatures	Water Quality: Increased Turbidity or Toxicity
Threats - Sources of Stress	Agriculture	M	M	M	M		L	M	M	H		M	M
	Channel Modification	M	M	M	M	M	M	M	M	M		M	M
	Disease, Predation, and Competition	M	M	M			M	M	M		M	M	M
	Fire, Fuel Management, and Fire Suppression	M	M	L	M		M	M	H	H		M	H
	Livestock Farming and Ranching	M	L	M	L		L	M	L	M		M	M
	Logging and Wood Harvesting	H	M	M	H		L	H	H	H		H	H
	Mining	L	L	L	L		L	L	L	L		L	L
	Recreational Areas and Activities	M	M	M	M		M	M	M	M		M	M
	Residential and Commercial Development	M	M	M	M		L	M	M	M		M	M
	Roads and Railroads	H	M	H	H		M	M	M	H		M	H
	Severe Weather Patterns	M	M	M	M	H	M	M	M	H		H	H
	Water Diversions and Impoundments	M	VH	M	L	H	H	H	M	H	H		
	Fishing and Collecting										VH		
	Hatcheries and Aquaculture										L	L	L

1.4 ASSESSING CONDITIONS: KEY ATTRIBUTES AND STRESSES

This section describes all key attributes, their indicators, and ratings used in the CAP analyses and rapid assessments, and describes methods used to inform those ratings. As discussed above, stresses were identified as altered or impaired key attributes, and then compared against a suite of threats.

1.4.1 DATA ANALYSIS AND DATA SOURCES

The data that informed our analyses came from a wide variety of sources. Sources included the California Department of Fish and Wildlife (CDFW), the State Water Resources Control Board (SWRCB) the U.S. Environmental Protection Agency (USEPA), Resource Conservation Districts (RCDs), other state and federal entities, water agencies, private timber companies, conservation organizations, consultants, local watershed groups and others. In particular, CDFW provided extensive habitat typing data for most of the essential or supporting populations. Some data required additional evaluation, analysis and synthesis. To provide support for data acquisition, NMFS contracted with the Sonoma Ecology Center (SEC) to search for, compile, manage, and apply the disparate data needed to inform many of the indicators and ratings.

NMFS' GIS unit provided extensive information and analysis, particularly for land use attributes. For each essential or supporting watershed, an individual report was developed with detailed information on a variety of indicators. These "watershed characterizations" detailed acreage and percentage of urbanization, land ownership, land cover, current and projected development, road densities, erosion potential, amount of farmland, timber harvesting history, location and types of barriers, diversions, and industrial influences (mines, discharge sites, toxic release sites) and stream temperature. These data were utilized either to directly inform the CAP and rapid assessment ratings or to inform the Recovery Team's general watershed knowledge.

Because data were collected using a variety of protocols, many of the indicators required its own method of integrating data. The methods are briefly summarized into the following categories:

1. CDFW Stream Survey Data (Hab-8)[3]: NMFS secured all available CDFW reach level habitat typing data (Hab-8) data for the NCCC Domain. The CDFW habitat typing procedure is a standardized methodology that physically classifies 100 percent of the wetted channel by habitat type from the mouth to the end of anadromy (Flosi *et al.* 2004). The methodology is utilized in wadeable streams

[3] Methods for Hab-8 surveys are described in Flosi *et al*. (2004).

(stream orders 1-4). CDFW follows a random sampling protocol stratified by stream reach (*i.e.*, Rosgen Channel type) to measure conditions within habitat types, for variables such as depth, for example. Typically, depth is recorded in approximately every third habitat unit in addition to every fully-described unit which provides an approximate 30% sub-sample for all habitat units. Thus, habitat data can be utilized to characterize each reach of stream, and data can be averaged over the collection of reaches to characterize the stream. These datasets were standardized into an Access database under funds provided by SCWA. This *Stream Summary Application* (Appendix E) was developed by University of California Hopland Research & Extension Center (HREC) and CDFW. Seven indicators were informed by the CDFW stream habitat-typing dataset (Pool/Riffle/Flatwater Ratio, Canopy Cover, Large Woody Debris, Shelter Rating, Embeddedness, and Percent Primary and Staging Pools). These data provided coverage across 18 of 34 essential or supporting steelhead populations and all 10 essential or supporting Chinook populations. The data is stored in the *Stream Summary Application* (Appendix E).

2. Stream Flow: Lack of sufficient gage data in rearing and migration habitats led us to derive ratings for instream flow indicators from a structured decision-making model informed by a panel of local experts (see below for the complete protocol). Four indicators (Baseflow, Instantaneous Condition, Passage Flows, and Redd Scour) were developed with this method. The Number of Diversions was calculated by SWRCB data sets.
3. Instream Temperature Data: Three indicators (Maximum Weekly Maximum Temperature (MWMT), Mainstem Temperature, and Smoltification) were used to inform this habitat attribute, but it required extensive compilation of disparate datasets. Temperature data was grouped into condition classes when multiple location information was available and extrapolated to inform a watershed-wide rating. Final ratings were made by estimating the proportion of a watershed's Intrinsic Potential (IP) habitat (habitat historically supporting the species)[4] that fell within each temperature class.
4. Water Quality (Turbidity and Toxicity) Data: The indicator for turbidity was difficult to quantify, so ratings were informed by an assessment of the erosion potential developed by the California Department of Conservation, Division of Mines and Geology, literature review and expert opinion. A structured decision making model was used to rate toxicity.
5. Estuary Conditions: Multiple factors were considered for open and closed estuaries and lagoons using a structured protocol informed by a panel of NMFS staff familiar with individual estuaries to provide an overall rating of estuary quality and extent. Factors included historic extent, current configuration and

[4] The extent of habitat historically supporting the species was developed using a model that considered mean annual discharge, valley width, gradient, and for coho salmon (which are not included in this recovery plan), temperature. See Spence *et al*. (2008) for details.

alteration to physical extent, as well as other physical, chemical and biological parameters to describe estuary condition for rearing, and smolt salmonids. The complete protocol is included below in section 1.4.5, Estuary/Lagoon: Quality & Extent.

6. Spatial Datasets: Several indicators (Impervious Surface, Agriculture, Timber Harvest, Urbanization, Species Composition, Road Density, and Streamside Road Density) were informed by GIS queries of available spatial datasets.
7. Population Viability: Three viability indicators (abundance, density, and spatial structure) were informed by review and synthesis of all available fisheries monitoring data in the ESU/DPS.
8. Other Indicators: The remaining indicators (Passage at Mouth or confluence, Physical Barriers, V* Star[5], Tree Diameter, Quantity & Distribution of Spawning Gravels, and Aquatic Invertebrates) were informed by various methods ranging from queries of existing databases (*e.g.,* physical barriers) to best professional judgment (*e.g.,* passage at mouth or confluence). For example, physical barriers were assessed using the Pacific States Marine Fisheries Council Passage Assessment Database (PAD) (PSMFC 2014). The indicator for passage at mouth or confluence was assessed by NMFS staff with local knowledge of the watershed conditions.
9. The indicators of V*Star, D 50[6], and aquatic invertebrates were used to evaluate conditions in populations which overlapped analyses conducted for the Southern Oregon Northern California (SONCC) Coho salmon Recovery Plan.

Additional information was gathered by reviewing watershed assessment documents and strategic planning materials from local/state/Federal agencies, contacting knowledgeable individuals, utilizing staff expertise, and consulting a number of other references.

Contributions from NMFS Contractors

To provide focused support for data acquisition, NMFS North Central Coast Office (NCCO) contracted with the Sonoma Ecology Center (SEC) to search for, compile, manage, and apply the disparate data necessary to inform many of the indicators and ratings for the CCC and NC steelhead, and CC Chinook populations. The NMFS Northern California Office (NCO) contracted with Kier Associates to compile, manage, and process CAP workbook output for NC steelhead and CC Chinook Populations. NC steelhead and CC Chinook population CAP workbooks, profiles and recovery actions were compiled by both offices according to geographic boundaries and responsibility. All CCC steelhead population CAP workbooks, profiles and strategies and most

[5] V* is a measure of the supply of excess fine sediment (sand and fine gravel) in gravel bed channels (http://www.fs.fed.us/psw/topics/water/vstar/).

[6] D 50 median particle size in a streambed (*i.e.,* 50% of the particles in the sediment bed sample are finer than the D 50 particle size) (Lisle 1995).

chapters were compiled/authored by NMFS NCCO. Finally, the NMFS GIS unit provided extensive support in spatial analysis and mapping.

Much of SEC's effort involved the application of the available CDFW Hab-8 data to 18 of 44 essential or supporting steelhead and all 10 essential or supporting Chinook salmon. SEC managed data acquisition (from CDFW), spatially referenced the data, conducted bias analyses and quality control, as well as developed the necessary queries to match the data to 14 of the 36 CCC steelhead, 48 NC steelhead and 42 CC Chinook indicators. SEC supported assessments of passage issues using the Pacific States Marine Fisheries Council Passage Assessment Database (PSMFC 2014). They also used the National Land Cover Database[7] to calculate the percent of impervious surface and percent of land in agriculture for 28 watersheds. Finally, SEC conducted exploratory data searches for several indicators to investigate the feasibility of using data-driven ratings for a number of indicators related to diversions, instream flows, estuaries, and toxicity. Due to lack of data, in most of these cases we reverted to using structured decision-making. However, SEC supported the process and output models with the best available data.

Kier and Associates compiled data for NC steelhead populations which were also utilized in the development of the SONCC coho salmon Recovery Plan, for use by NMFS NCO analysts. Kier and Associates also processed new data, complied references for each population, and ran GIS analysis for some NC steelhead populations. Finally, Kier and Associates also developed specialized Excel spreadsheets to hold document data and references, which expedited processing of CAP workbook data for NMFS NCO and NCCO offices, and processed CAP workbook output for all NCO NC steelhead populations.

1.4.2 Scaled Population Rating Strategy

A scaled population rating strategy was developed for use in the CAP analyses. Since the rapid assessments were conducted at a larger Diversity Strata scale, this was not applicable to those assessments. The intrinsic potential model used criteria for stream gradient, valley width, and mean annual discharge, to provide quantitative estimates of potential habitat for each population in kilometers (km), with qualitative estimates of the intrinsic potential (IP) weighted (between 0 and 1). These values provided an estimate of the value of each km segment for each species (coho salmon, Chinook salmon, and steelhead) inhabiting a particular watershed. Historical and current IP km estimates were used to determine historical and current population abundance targets. Known migration barriers were evaluated against the modeled IP. In some cases the IP extent was modified based on natural barriers not captured by the model, current conditions, and likely irretrievability of some stream reaches to achieve properly functioning conditions.

[7] http://www.mrlc.gov/nlcd2001.php

Scaled population ratings were based on the relevant contribution each site, reach, and stream makes to the population as a whole. Where data were collected at finer scales, data were aggregated up to arrive at a single rating for a given population. A typical rating scenario involved two to three steps; 1) a rating at the site or reach level, 2) rating at the stream level, and 3) a rating at the population (watershed) level, which aggregated multiple stream ratings. Reach and stream level ratings were incorporated into the CAP analysis for each population.

CDFW stream habitat-typing data (Hab-8 data) informed many of the attribute indicators in the CAP Workbook. Data from multiple stream reaches were aggregated to rate each stream based on the criteria for each indicator, and its ability to support a particular life stage or stages. As an example, CDFW considers a primary pool frequency of 50 percent desirable for salmonids (Bleier *et al.* 2003). Primary pool frequency varies by channel depth and stream order[8] therefore, to extrapolate reach scale data upward to the stream scale, rating criteria were established which used a 25 percent boundary from the 50 percent threshold to describe Good conditions (*i.e*. the indicator was within acceptable range of variation). Criteria for Poor, Fair and Very Good ratings followed the same procedure to establish numeric boundaries for each qualitative category at the stream level scale:

<u>Stream level percent primary pool</u>
Poor = < 25% primary pools;
Fair = 25% to 49% primary pools;
Good = 50% to 74% primary pools; and
Very Good = ≥ 75% primary pools.

Because ratings were ultimately applied at the watershed or population scale, and a population could include multiple streams, stream level ratings were aggregated to obtain a population level rating, and characterize the contribution of each stream/watershed to the population. Good conditions were defined as the level which described an acceptable limit of the variation inherent to each indicator constituting the minimum conditions for persistence of the target. If the indicator measurement lies below this acceptable range, it was considered to be in degraded condition. Specifically, a Good stream rating was considered the minimum value necessary to complete life stage function and transition. However, stream attributes are unlikely to meet good conditions across 100 percent of a watershed/population, given the natural variability in geomorphic variables such as reach type, stream order, stream width and gradient, hydrologic variables such as rainfall, biologic factors such as vegetation, and the varying degree of natural disturbances such as fire, flood or drought. To account for natural

[8] Stream order is a hierarchal measure of stream size. First order streams drain into second order streams, and so on. The presence of higher order streams suggests a larger, more complex watershed.

variation at the population scale, quartile ranges (< 50%, 50-74%, 75-90%, > 90%) were used for population level ratings to extrapolate stream level data upward to the population scale:

Population level percent primary pool rating criteria
Poor = < 50% of streams/IP km rating good or better;
Fair = 50% to 74% of streams/IP km rating good or better;
Good = 75% to 90% of streams/IP km rating good or better; and
Very Good = > 90% of streams/IP km rating good or better.

Represented schematically, Figure 3 illustrates this stepwise aggregation of data to arrive at a watershed level rating for each attribute.

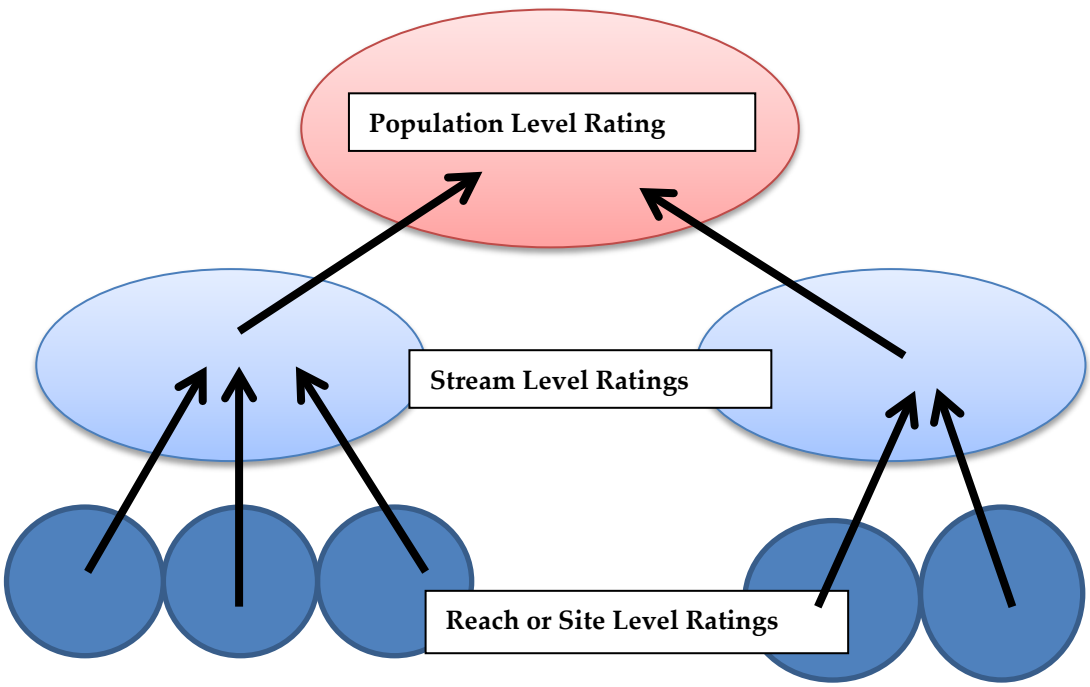

Figure 3. Schematic representation of stepwise aggregation of data, beginning with site or reach specific data, to arrive at a single population or watershed level attribute rating.

1.4.3 Spatial Analysis

In situations where the percent-of-streams metric deviated from the percent IP km metric or where the rating criteria is not consistent (*e.g.*, Poor vs. Good in different streams within the same watershed), the percent IP km rating criteria was used as the default. In these cases, map based (GIS and Google Earth) analysis tools were used to visually evaluate each stream's contribution to the universe of good quality habitat for each population. Where quantitative measurements were lacking, a qualitative estimate was used based on best available literature, spatial data and IP km extent and value.

Population level ratings are presented within each population profile (see Volumes II, III, and IV) to summarize conditions and for comparative purposes across the ESU/DPS.

NMFS GIS staff mapped IP km extent and value utilizing Google Earth (.kml files) to provide spatial representation of the historical intrinsic potential for various data layers and analysis. These data were used in combination with the Hab-8 layer (#4 below), to compare the current condition of a given habitat segment to its historical expectation/performance/contribution. The following methods were used:

1. IP extent and value per Calwater/sub-watershed unit GIS map for each recovery population/watershed provided spatial representation of each streams/sub-watersheds highest percentage IP km values. IP km valued habitats were color coded within each Calwater/sub-watershed unit;
2. IP numeric extent and value per Calwater/sub-watershed unit Excel spreadsheet for each recovery population/watershed provided the numeric information corresponding to the Calwater/sub-watershed highest percentage maps. This spreadsheet included a breakdown of the ratio of IP km valued habitat within each Calwater/sub-watershed unit; the extent (km) of each IP km valued habitat within each Calwater/sub-watershed unit; and the total (km) of IP km valued habitat within a given Calwater/sub-watershed unit;
3. CDFW surveyed reaches (Hab-8 data) were overlaid on Google Earth providing spatial representation of the extent of Hab-8 data. This was utilized in combination with the IP km layer (#1 above) to aid the analyst in making a determination of the extent in which a given population's IP-modeled habitat had been surveyed; and
4. Reach scale Hab-8 survey extent were overlaid with IP km modeled habitat on maps to evaluate discrepancies between percent of stream and percent of IP km rating criteria for a particular indicator. Maps also displayed IP km modeled habitat color coded by value (high, medium, low) and specific Hab-8 surveyed reach locations.

1.4.4 CONFIDENCE RATINGS

The assessment of watershed conditions for the indicators defined below relied heavily on CDFW's stream habitat-typing data (Hab-8 data). While this data provided the best available coverage throughout the NCCC Domain, it did not cover all IP km or all watersheds, and in some cases covered only small portions of a watershed.

We analyzed the variable coverage of Hab-8 data across watersheds to measure the confidence in our conclusions at the population scale. Two measures were investigated: 1) the percent of IP km covered by Hab-8 surveys, and 2) the relative distribution of IP km values within the surveyed areas compared to the population as a whole.

The percent of IP km covered gave a measure of sample size. For example, confidence might be low if less than 20 percent of all IP km in the population were surveyed, which could be significant if this indicator alone characterized the population as a whole. Table 7 shows the level of confidence as a function of increased coverage.

Table 7. Confidence ratings for Hab-8 data as a function of percent of IP km surveyed.

Confidence	Low	Fair	High	Very High
% Coverage	< 20	20-49	50-79	≥ 80

To determine whether surveyed areas were representative of habitat throughout the population, the distribution of IP km values (between 0 and 1) were compared within the surveyed reaches to the overall distribution of IP km values in the population. For both surveyed reaches and overall IP km, the average IP km value and standard deviation (SD) were calculated. The Albion River population for example, had an average IP km value of 0.58 (SD 0.28). This Albion River comparison provides a relative indication of total surveyed areas compared to other watersheds (*e.g.*, 0.71 (SD 0.39)).

1.4.5 ESTUARY/LAGOON: QUALITY & EXTENT

Steelhead Target: Summer Rearing, Smolts
Chinook Target: Adults, Pre-Smolt, Smolts

Estuaries and lagoons provide important habitat for adults, rearing salmonids and smolts that undergo physiological transitions as they prepare to enter the ocean (smoltification).

Many estuaries and lagoons across the NCCC Domain have been degraded by management actions such as channelization, artificial breaching, and encroachment of infrastructure such as highways, bridges, residential and commercial development, and sediment deposition. These and other anthropogenic effects have reduced estuary and lagoon habitat quality and extent.

Methods:
Because data were lacking in many populations a qualitative decision structure was developed to derive ratings for the estuary/lagoon indicator. The protocol provided a structured process to capture and evaluate diverse types of data where it was available, and to apply qualitative assessments where data were lacking. It included three major components:

- General rating parameters applied to all estuaries and lagoons to evaluate the current extent and adverse alterations to the river mouth, hydrodynamics (wetland and freshwater inflow), and artificial breaching. In addition, the

protocol for CAPs included alterations to the inner estuary/lagoon wetlands, and where data were available, consideration of additional parameters;

- Rating parameter timelines for estuaries functioning or managed as open systems were March 15 to November 15 (to include the pre-smolt timing of the summer rearing period); and
- Rating parameter timelines for lagoons currently functioning or managed as closed systems were March 15 to November 15 (to include the pre-smolt timing of the summer rearing period).

An abbreviated version of the full protocol was used in rapid assessments. Both protocols are described in detail below.

CAP Parameters to Consider When Rating Estuaries and Lagoons

1. <u>General Rating Parameters for Estuaries and Lagoons</u>

Criteria	Population Name	Confidence/Source
1. Current Extent: Fraction of the Estuary/Lagoon in Natural Conditions		
2. Alteration to River Mouth Dynamics (Estuary Opening Patterns)		
3. Alterations to Hydrodynamics: Inner Estuary/Lagoon Wetlands		
4. Frequency of Artificial Breaching (Seasonal)		
5. Alterations to Freshwater Inflow (refer to Instream Flow Protocol)		
Overall rating		

a. Current Extent: Fraction of the estuary and/or lagoon in natural conditions (prior to European settlement); including tracts of salt and freshwater marshes, sloughs, tidal channels, including all other tidal and lagoon inundated areas:

Very Good	Good	Fair	Poor
≥ 95%	95-67%	66-33%	< 33%

b. Alteration to river mouth dynamics leading to changes in estuary opening patterns due to jetties, tide gates, roads/railroads, bridge abutments, dredging, and artificial breaching, *etc.*:

Very Good	Good	Fair	Poor
No modification	Slight modification to estuary entrance, but still properly functioning	Some modification altering the estuary entrance from naturally functioning	Major modification restricting the estuary entrance from properly functioning

c. **Alterations to *INNER* estuary/lagoon hydrodynamics (upstream of the river mouth) due to construction of barriers (dikes, culverts, tide gates, roads/railroads, *etc.*):**

Very Good	Good	Fair	Poor
No impairments	Some impairments; 95-67% of the estuary/lagoon remains hydrologically connected	Impairments, but 66-33% of the estuary/lagoon remains hydrologically connected	Extensive impairments, with <33% of the estuary/lagoon hydrologically connected

d. **Frequency of artificial breaching events:**

Very Good	Good	Fair	Poor
No artificial breaching occurs: natural variability	<1 artificial breaching event immediately following a rain event; no artificial breaching during the rearing season (March 15 – November 15)	Artificial breaching events only occur prior to significant storm events	Winter and summer breaching events independent of rain events

e. **Alterations to freshwater inflow (refer to Instream Flow Protocol for guidance):**

Very Good	Good	Fair	Poor
No impoundments within the watershed	Total impoundment volume <20% median annual flow	Total impoundment volume 20-50% median annual flow	Total impoundment volume 51-100% median annual flow

2. **<u>Rating Parameters for Estuaries Currently Functioning or Managed as an Open System (*Rearing Season: March 15 – November 15)</u>**
***Includes the pre-smolt timing of the summer rearing period.**

Criteria	Population Name	Confidence/Source
Tidal Prism: Estuarine Habitat Zones		
Tidal Range (Flushing Rate)		
Temperature (C): Estuarine		

Habitat Zones		
Dissolved Oxygen (mg/L): Estuarine Habitat Zones		
Macro-Invertebrates Abundance and Taxa Richness: Estuarine Habitat Zones		
Habitat Elements and Complexity		
Toxicity (Metal, Pesticides, Pollution, *etc*.)		
Exotic Pest Species		
Overall rating		

a. **Estuarine Habitats Zones: Marine salinity zone (33 to 18 ppt); mixing/transitional zone (18 to 5 ppt); and riverine/freshwater tidal zone (5 to 0 ppt):**

Very Good	Good	Fair	Poor
All zones are present and are relatively equal in total area - natural tidal prism (33.3% ea.)	Any approximate percentage ratio with a 40/40/20 combination (example: 20% MSZ; 40% MZ; 40% RTZ)	Any approximate percentage ratio with a 45/45/10 combination	Any approximate percentage ratio with <10% of any one zone represented

b. **Tidal Range (flushing rate):**

Very Good	Good	Fair	Poor
Estuary reach very well flushed (macro-tidal); excellent vertical mixing	Estuary reach moderately well flushed (meso-tidal); good vertical mixing	Estuary reach is moderately flushed (micro-tidal); some vertical mixing occurs, but some areas remain stagnant (not mixed or flushed)	Estuary reach very poorly flushed (ultra micro-tidal); poor vertical mixing resulting in reduced water quality (low DO)

c. **Relative temperature within each Estuarine Habitat Zones (marine salinity zone, mixing/transitional zone, and riverine tidal zone):**

i. **Temperature: Marine Salinity Zone (33 to 18 ppt) -** Immediately inside the mouth of the estuary to the start of the mixing/transitional zone:

Very Good	Good	Fair	Poor
≤ 14.0° C	14.1-16.5° C	16.6-18.0° C	> 18.0° C

ii. **Temperature: Mixing/Transitional Zone (18 – 5 ppt) –** Area where the salinity within the Estuarine Habitat Zone ranges from 18 to 5 ppt:

Very Good	Good	Fair	Poor
≤16.0° C	16.1°-18.0° C	18.1°-20.0° C	> 20.0° C

iii. **Temperature: Riverine or Freshwater Tidal Zone (<5 ppt) –** Area from the mixing/transitional zone to the head-of-tide:

Very Good	Good	Fair	Poor
≤ 17° C	17.1°-19.0° C	19.1°-21.5° C	> 21.5° C

d. **Relative Dissolved Oxygen (mg/L) for a given duration within each Estuarine Habitat Zones (marine salinity zone, mixing/transitional zone, and riverine tidal zone):**

i. **Dissolved Oxygen (mg/L): Marine Salinity Zone -** Immediately inside the mouth of the estuary to the beginning of the mixing/transitional zone:

Very Good	Good	Fair	Poor
≥7.75 mg/L at all times	7.74-6.5 mg/L at all times	Fall below 6.5 mg/L, but stays above or equal to 5.0 mg/L for < 24hrs	Falls below 5.0 mg/L for periods > 24 hours

ii. **Dissolved Oxygen (mg/L): Mixing/Transitional Zone –** Area where the Estuarine Habitat Zone ranges from 18 to 5 ppt:

Very Good	Good	Fair	Poor
≥7.75 mg/L at all times	7.74-6.5 mg/L at all times	Fall below 6.5 mg/L, but stays above or equal to 5.0 mg/L for < 24hrs	Falls below 5.0 mg/L for periods > 24 hours

iii. **Dissolved Oxygen (mg/L): Riverine or Freshwater Tidal Zone –** Area from the mixing/transitional zone to the head-of-tide:

Very Good	Good	Fair	Poor
≥ 7.75 mg/L at all	7.74-6.5 mg/L at all	Fall below 6.5 mg/L,	Falls below 5.0

times	times	but stays above or equal to 5.0 mg/L for < 24hrs	mg/L for periods > 24 hours

e. **Relative Macro- Invertebrate Abundance and Taxa Richness within each Estuary Habitat Zone –** Macro-invertebrates that are known or would be considered to be available prey items for juvenile salmonids:

i. **Relative Macro- Invertebrate Abundance and Taxa Richness: Marine Salinity Zone -** Immediately inside the mouth of the estuary to the start of the mixing zone:

Very Good	Good	Fair	Poor
Abundance and taxa richness are considered to be high	Abundance of prey items is high, but taxa richness is relatively low	Abundance is of prey items and/or taxa richness are moderate	Abundance of prey items and/or taxa richness are low

ii. **Relative Macro- Invertebrate Abundance and Taxa Richness Mixing/Transitional Zone –** Area where the salinity zone ranges from 18 to 5 ppt:

Very Good	Good	Fair	Poor
Abundance and taxa richness are considered to be high	Abundance of prey items is high, but taxa richness is relatively low	Abundance is of prey items and/or taxa richness are moderate	Abundance of prey items and/or taxa richness is low

iii. **Relative Macro- Invertebrate Abundance and Taxa Richness: Riverine or Freshwater Tidal Zone –** Area from the mixing/transitional zone to the head-of-tide**:**

Very Good	Good	Fair	Poor
Abundance and taxa richness are considered to be high	Abundance of prey items is high, but taxa richness is relatively low	Abundance is of prey items and/or taxa richness are moderate	Abundance of prey items and/or taxa richness is low

f. **Habitat Elements and Complexity -** % area containing SAV, large or small WD, emergent and/or riparian vegetation, marshes, sloughs, tidal wetlands, pools > 2 meters, *etc.*:

Very Good	Good	Fair	Poor
> 70%	69-45%	44-20%	<20%

g. **Toxicity - Toxicity -** % of area where containments are detected (metals, pesticides, and pollution that are impacting the estuary ecosystem, *etc.*):

Very Good	Good	Fair	Poor
Not detected	< 2%	2.1-5%	> 5%

h. **Exotic Pest Species -** Number of exotic pest species that alter the estuary ecosystem and significantly impact salmonids (please note how exotic pest species impacts salmonids - *i.e.*, stripers - predation):

Very Good	Good	Fair	Poor
No exotic pest species known to be present	One or more pest species present but there are **no major** impacts to salmonids and the estuary ecosystem	One or more pest species present and at least one is having a **moderate** impact to salmonids and the estuary ecosystem	One or more pest species present and at least one is having a **major** impact to salmonids and the estuary ecosystem

i. **Quantity of Rearing Habitat (Life Stage and Species) = OVERALL**

a. **Quantity of rearing habitat for young-of-year salmonids and/or *NON-osmoregulating* salmonids (refer to rating 1a listed above for guidance – Estuarine Habitat Zones, water quality parameters, etc.):**

Very Good	Good	Fair	Poor
≥ 95%	94-67%	66-33%	< 33%

b. **Quantity of rearing habitat for osmoregulating salmonids (refer to rating 1a listed above for guidance – Estuarine Habitat Zones, water quality parameters, *etc.*):**

Very Good	Good	Fair	Poor
≥ 95%	94-67%	66-33%	< 33%

3. **<u>Rating Parameters for Estuaries Currently Functioning or Managed as a Closed System (*Rearing Season: March 15 – November 15)</u>**
***Includes the pre-smolt timing of the summer rearing period.**

Criteria	**Population Name**	**Confidence/Source**
Seasonal Closure (date/month)		
Freshwater Conversion (d)		
Lagoon Elevation – NGVD (ft.)		
Temperature (C): Lagoon Habitat Zones		
Dissolved Oxygen (mg/L): Lagoon Habitat Zones		
Macro-Invertebrates Abundance and Taxa Richness: Lagoon Habitat Zones		
Habitat Elements and Complexity		
Toxicity (Metal, Pesticides, Pollution, etc.)		
Exotic Pest Species		
Overall rating		

a. **Seasonal Closure –** Timing of sandbar formation creating a summer rearing lagoon (date/month):

Very Good	**Good**	**Fair**	**Poor**
April 15 – May 6	**May 7 – May 31**	**June 1 – June 21**	**Later than June 21st**

b. **Freshwater Conversion –** number of days required to complete freshwater transformation:

Very Good	**Good**	**Fair**	**Poor**
1 to 3	**3 to 7**	**7 to 14**	**>14**

c. **Freshwater Lagoon Elevation during seasonal closure (NGVD):**

Very Good	**Good**	**Fair**	**Poor**
> 5 feet	**> 4 feet**	**> 3 feet**	**< 3 feet**

d. **Relative temperature within each Lagoon Habitat Zone (Lower, Middle, Upper):**

i. **Temperature: Lower Lagoon Habitat Zone -** Immediately inside the sandbar to approximately the middle reach of the lagoon:

Very Good	Good	Fair	Poor
< 16.0° C	16.1°-18.0° C	18.1°-20.0° C	> 20.0° C

ii. **Temperature: Middle Lagoon Habitat Zone:**

Very Good	Good	Fair	Poor
< 17° C	17.1°-19.0° C	19.1°-21.5° C	> 21.5° C

iii. **Temperature: Upper Lagoon Habitat Zone:**

Very Good	Good	Fair	Poor
< 17° C	17.1°-19.0° C	19.1°-21.5° C	> 21.5° C

e. **Relative Dissolved Oxygen (mg/L) for a given duration within each of the Lagoon Habitat Zones (Lower, Middle, Upper):**

i. **Dissolved Oxygen (mg/L): Lower Lagoon Habitat Zone -** Immediately inside the mouth of the estuary to the start of the mixing/transitional zone:

Very Good	Good	Fair	Poor
> 7.75 mg/L at all times	7.74-6.5 mg/L at all times	Fall below 6.5 mg/L, but stays above or equal to 5.0 mg/L for <24hrs	Falls below 5.0 mg/L for periods > 24 hours

ii. **Dissolved Oxygen (mg/L): Middle Habitat Zone:**

Very Good	Good	Fair	Poor
> 7.75 mg/L at all times	7.74-6.5 mg/L at all times	Fall below 6.5 mg/L, but stays above or equal to 5.0 mg/L for < 24hrs	Falls below 5.0 mg/L for periods > 24 hours

iii. **Dissolved Oxygen (mg/L): Upper Lagoon Habitat Zone:**

Very Good	Good	Fair	Poor
> 7.75 mg/L at all times	7.74-6.5 mg/L at all times	Fall below 6.5 mg/L, but stays above or equal to 5.0 mg/L for < 24hrs	Falls below 5.0 mg/L for periods > 24 hours

f. **Relative Macro- Invertebrate Abundance and Taxa Richness within each Lagoon Habitat Zone –** Macro-invertebrates that are known or would be considered to be available prey items for juvenile salmonids:

i. **Relative Macro- Invertebrate Abundance and Taxa Richness: Lower Lagoon Habitat Zone:**

Very Good	Good	Fair	Poor
Abundance and taxa richness are considered to be high	Abundance of prey items is high, but taxa richness is relatively low	Abundance is of prey items and/or taxa richness are moderate	Abundance of prey items and/or taxa richness are low

ii. **Relative Macro- Invertebrate Abundance and Taxa Richness: Middle Lagoon Habitat Zone:**

Very Good	Good	Fair	Poor
Abundance and taxa richness are considered to be high	Abundance of prey items is high, but taxa richness is relatively low	Abundance is of prey items and/or taxa richness are moderate	Abundance of prey items and/or taxa richness is low

iii. **Relative Macro- Invertebrate Abundance and Taxa Richness: Upper Lagoon Habitat Zone:**

Very Good	Good	Fair	Poor
Abundance and taxa richness are considered to be high	Abundance of prey items is high, but taxa richness is relatively low	Abundance is of prey items and/or taxa richness are moderate	Abundance of prey items and/or taxa richness is low

g. **Habitat Elements and Complexity -** % area containing SAV, large or small WD, emergent and/or riparian vegetation, marshes, sloughs, tidal wetlands, pools > 2 meters, etc.:

Very Good	Good	Fair	Poor
> 70%	70-45%	44-20%	< 20%

h. **Toxicity -** % of area where containments are detected (metals, pesticides, and pollution that are impacting the estuary ecosystem, etc.):

Very Good	Good	Fair	Poor
Not detected	< 2%	2.1-5%	> 5%

i. **Exotic Pest Species -** Number of exotic pest species that alter the estuary ecosystem and significantly impact salmonids (analyst should note how exotic pest species impacts salmonids - *i.e.*, stripers - predation):

Very Good	Good	Fair	Poor
No exotic pest species known to be present	One or more pest species present but there are **no major** impacts to salmonids and the estuary ecosystem	One or more pest species present and at least one is having a **moderate** impact to salmonids and the estuary ecosystem	One or more pest species present and at least one is having a **major** impact to salmonids and the estuary ecosystem

j. **Quantity of Rearing Habitat (Life Stage and Species) = OVERALL**

i. **Quantity of rearing habitat for young-of-year salmonids and/or *NON-osmoregulating* salmonids (refer to rating 1a listed above for guidance – Lagoon Habitat Zones, water quality parameters, *etc.*):**

Very Good	Good	Fair	Poor
>95%	95-67%	66-33%	< 33%

ii. **Quantity of rearing habitat for osmoregulating salmonids (refer to rating 1a listed above for guidance – Lagoon Habitat Zones, water quality parameters, *etc.*):**

Very Good	Good	Fair	Poor
> 95%	95-67%	66-33%	< 33%

Rapid Assessment Parameters to Consider When Rating Estuaries and Lagoons

1. **Current Extent: Fraction of the estuary and/or lagoon in natural conditions (prior to European settlement); including tracts of salt and freshwater marshes, sloughs, tidal channels, including all other tidal and lagoon inundated areas:**

Very Good	Good	Fair	Poor
> 95%	95-67%	66-33%	< 33%

2. **Alteration to river mouth dynamics leading to changes in estuary opening patterns due to jetties, tide gates, roads/railroads, bridge abutments, dredging, and artificial breaching, *etc.*:**

Very Good	Good	Fair	Poor
No modification	Slight modification to estuary entrance, but still properly functioning	Some modification altering the estuary entrance from naturally functioning	Major modification restricting the estuary entrance from properly functioning

3. **Alterations to freshwater inflow:**

Very Good	Good	Fair	Poor
No impoundments within the watershed	Total impoundment volume <20% median annual flow	Total impoundment volume 20-50% median annual flow	Total impoundment volume 51-100% median annual flow

4. **Frequency of artificial breaching events:**

Very Good	Good	Fair	Poor
No artificial breaching occurs: natural variability	<1 artificial breaching event immediately following a rain event; no artificial breaching during the rearing season (March 15 – November 15)	Artificial breaching events only occur prior to significant storm events	Winter and summer breaching events independent of rain events

5. **Habitat Elements and Complexity -** % area containing SAV, large or small WD, emergent and/or riparian vegetation, marshes, sloughs, tidal wetlands, pools > 2 meters, etc.:

Very Good	Good	Fair	Poor
> 70%	70-45%	45-20%	< 20%

   a. **Temperature: Mixing/Transitional Zone (18 – 5 ppt) –** Area where the salinity within the Estuarine Habitat Zone ranges from 18 to 5 ppt:

Very Good	Good	Fair	Poor
< 16.0° C	16.1°-18.0° C	18.1°-20.0° C	> 20.0° C

   b. **Temperature: Riverine or Freshwater Tidal Zone (<5 ppt) –** Area from the mixing/transitional zone to the head-of-tide:

Very Good	Good	Fair	Poor
< 17° C	17.1°-19.0° C	19.1°-21.5° C	> 21.5° C

6. **Relative Dissolved Oxygen (mg/L) for a given duration within each Estuarine Habitat Zones (marine salinity zone, mixing/transitional zone, and riverine tidal zone):**

Very Good	Good	Fair	Poor
>7.75 mg/L at all times	7.74-6.5 mg/L at all times	Fall below 6.4 mg/L, but stays above or equal to 5.0 mg/L for < 24hrs	Falls below 5.0 mg/L for periods > 24 hours

Ratings:
The estuary protocol assessed a variety of components of estuary/lagoon habitat using a qualitative decision structure. Rating thresholds were defined in the following manner:

Poor = Impaired/nonfunctional;
Fair = Impaired but functioning;
Good = Properly functioning conditions; and
Very good = Unimpaired conditions.

Stress:
The stress for this attribute was Estuary: Quality & Extent, and it was compared against all threats except Fishing/Collecting and Hatcheries, neither of which affect the quality or extent of estuaries in the NCCC Domain.

1.4.6 HABITAT COMPLEXITY

Habitat complexity is critically important for salmonids because complex habitats are typically highly productive, provide velocity refuges and places to hide from predators, and result in more suitable instream temperature regimes. To capture the diversity and importance of complex habitat features, five different indicators were used to evaluate this component: (1) LWD frequency; (2) shelter rating, (3) percent of primary and staging pools; (4) pool/riffle/flatwater ratio and (5) V*Star (pool volume).

1. LWD Bank Full Width (BFW) 0-10, or BFW 10-100
Steelhead Target: Adult, Summer and Winter Rearing, and Smolts
Chinook Target: Adults, and Pre Smolts and Smolts

Instream large wood has been linked to overall salmonid production in streams with positive correlations between LWD and salmonid abundance, distribution, and survival (Sharma and Hilborn 2001). Salmonids appear to have a strong preference for pools created by LWD (Bisson *et al.* 1982) and their populations are typically larger in streams with abundant wood (Naimen and Bilby 1998). Decreases in fish abundance occur following wood removal (Lestelle 1978; Bryant 1983; Bisson and Sedell 1984; Lestelle and Cederholm 1984; Dolloff 1986; Elliott 1986; Murphy *et al.* 1986; Hicks *et al.* 1991a) while increases in fish abundance have been found following deliberate additions of LWD (Ward and Slaney 1979; House and Boehne 1986; Crispin *et al.* 1993; Reeves *et al.* 1993; Naimen and Bilby 1998; Roni and Quinn 2001).

The LWD indicator is defined as the number of key pieces (frequency) of large wood per 100 meters of stream. The frequency of key pieces of LWD influences development and maintenance of pool habitat for multiple life stages of salmonids. Separate rating criteria were developed for channels with bankfull widths (BFW) less than 10 meters and greater than 10 meters. Key pieces are logs or rootwads that: (1) are independently stable within the bankfull width and not functionally held by another factor, and (2) can retain other pieces of organic debris (WFPB 1997). Key pieces also meet the following size criteria: (1) for bankfull channels 10 meters wide or less, a minimum diameter 0.55 meters and length of 10 meters, or a volume 2.5 cubic meter or greater, (2) for channels between 10 and 100 meters, a minimum diameter of 0.65 meters and length of 19 meters, or a volume six cubic meters or greater (Schuett-Hames *et al.* 1999). Key pieces in channels with a bankfull width of > 30 meters only qualify if they have a rootwad associated with them (Fox and Bolton 2007).

Methods:
Assessing watershed condition using these criteria proved problematic due to the absence of adequate LWD surveys in most areas in the NCCC Domain. For those watersheds without LWD survey data, SEC queried the percent LWD Dominant Pools attribute from the *Stream Summary Application* database. SEC also queried percent Pools with LWD and percent Shelter that is LWD from the Hab-8 data, but percent LWD

Dominant Pools produced discernible breaks in the distribution of observed values that were consistent with expected results. We therefore used that Hab-8 attribute and assumed it provided a functional equivalent to LWD key piece frequency. Where Hab-8 data were lacking, the best available literature or knowledgeable individuals were consulted to inform best professional judgment ratings.

The Flosi *et al.* (2004) habitat typing survey methodology follows a random sampling protocol stratified by stream reach (*i.e.,* Rosgen Channel type) to assess stream habitat conditions from the mouth to the end of anadromy. Thus, habitat data can be utilized to characterize each reach of stream, and data can be averaged over the collection of reaches to characterize the stream. LWD is counted in the shelter value rating as one of the components of shelter in a pool and is estimated as a percentage of the total shelter available.

NMFS queried the *Stream Summary Application* (Appendix E) for LWD counts for each stream reach and then extrapolated the data to characterize each population stream, for all populations where the data existed.

The most challenging aspect of the LWD compilation was distilling data recorded in a variety of ways over a span of years into numbers that could be assigned to our rating system (Table 8). It is possible that some pieces of LWD recorded on some streams would not meet the criteria set for "key pieces" by this analysis. In some cases, the criteria were not included in the stream inventories; in others, size classifications did not correlate well with our divisions (1-2 foot diameter and more than 20 foot long vs. 0.55 m diameter and 10 m long, for example). Reach distances and bankfull widths were converted into meters. Sometimes LWD per 100 feet was provided for the habitat elements of riffles, pools, and flat water. In this case, it was necessary to find the percentage of each element given for a particular reach as well as the length for the whole reach and then back calculate the number of LWD in that reach.

Table 8. Examples of various data collection and recording methods illustrating potential sources of errors in LWD ratings.

LWD Recorded Terms	**Potential Error** and/or Comment	**Location(s)** (unless noted, includes sub basins)
"Debris Jams"	Underestimates # key pieces of LWD. Uncertainty was too high, so no rating was given.	Ten Mile River.
"Key LWD"	Criteria may not match	Noyo River Albion River
"Key pieces"	Criteria may not match	San Gregorio Creek

"LGWDDEB_NO" (Number of large woody debris)	Criteria may not match	Lagunitas Creek San Geronimo Creek
"LWD Forced Pool"	underestimates # of key pieces of LWD	Russian River sub basins: Willow Creek (Russian River) Freezeout Creek (Russian River) Unnamed tributaries (Russian River) Cottaneva Creek
"LWD per 100ft" for: "Riffles," "Pools," and "Flat."	(1)Where percent of each element was recorded, LWD per 100m was calculated.	Pudding Creek Big Salmon Creek Walker Creek
"Number of pieces per 100 linear feet of stream within the bankfull channel"	Criteria may not match. Live trees included in total were subtracted before calculating	Caspar Creek
"Pieces of large wood"	Criteria may not match	Soquel Creek Gazos Creek
"Total # LWD"	Different criteria for LWD than for key pieces of LWD	Pescadero Creek
"Total Logs w/Estimates from LDA's (# per mile)"	Criteria may not match	Aptos Creek
"Key LWD Pieces/328 ft. w/ Debris Jams"	Criteria may not match.	Navarro River Big River Russian River sub basins: Ackerman Creek Alder Creek Jack Smith Creek
"Total # of Debris Jams" + "Key LWD Pieces/100m w/o Debris Jams	Criteria may not match. Two totals were added (see comment for Navarro) Debris jams only recorded for 3 out of 22 reaches. In only one case did it change the rating—from Fair to Good.	Garcia River

Ratings:

Rating criteria were based on the observed distribution of key pieces of LWD in unmanaged forests in the Western Washington eco-region developed by Fox and Bolton (2007). Fox and Bolton's (2007) recommendations were followed using the top 75 percentile to represent a Very Good condition for LWD frequency. The California North Coast Regional Water Quality Control Board (NCRWQCB 2006) used similar

information to develop indices for LWD associated with freshwater salmonid habitat conditions.

The resulting CAP and rapid assessment rating criteria are as follows:

For smaller channels (0-10 meters BFW):
Poor = < 4 key pieces/100 meters;
Fair = 4 to 6 key pieces/100 meters;
Good = 6 to 11 key pieces/100 meters; and
Very Good = > 11 key pieces/100 meters.

For larger channels (10-100 meters BFW):
Poor = < 1 key pieces/100 meters;
Fair = 1 to 1.3 key pieces/100 meters;
Good = 1.3 to 4 key pieces/100 meters; and
Very Good = > 4 key pieces/100 meters.

Stress:
The stress for this indicator was: Habitat Complexity: Large Wood & Shelter. This was compared against all threats except Fishing/Collecting and Hatcheries, neither of which affect Habitat Complexity.

2. <u>Shelter Rating</u>
Steelhead Target: Winter/Summer Adult, Summer and Winter Rearing, Smolt
Chinook Target: Pre-smolt, Smolt

Salmonids require pool habitats with adequate complexity and cover for all life stages. Shelter rating is a measure of the amount and diversity of cover elements in pools and is a useful indicator of pool complexity. Shelter rating is used by CDFW in their stream habitat-typing protocol (Flosi *et al.* 2004). Pool shelter rating was used to evaluate the ability of pool habitat to provide adequate cover for salmonid survival throughout the watershed. Shelter/cover elements include undercut banks, large and small woody debris, root masses, terrestrial vegetation, aquatic vegetation, bubble curtains, boulders, and bedrock ledges (Bleier *et al.* 2003). Winter habitat is lacking in situations where habitat lacking shelter elements dominate the channel. Such conditions lack refugia in the form of velocity refuge, cover and shelter for fish to maintain residency through storm periods.

Methods:
The Flosi *et al.* (2004) habitat typing survey method estimates shelter ratings in all pool habitats measured. Typically, pool habitats are described in every third habitat unit in addition to every fully-described unit which provides an approximate 30 percent sub-

sample. Habitat data were used to characterize each reach of stream, and data were averaged over the collection of reaches to characterize the entire stream.

Shelter rating values were generated by multiplying instream shelter complexity values by estimating percent area of pool covered. Scores were obtained by assigning an integer value from 0 to 3 to characterize type and diversity of cover elements and multiplying that value by the percent cover (Table 9). A shelter rating from 0 to 300 is derived, with 300 being equal to 100% cover with maximum diversity (Flosi *et al.* 2004).

Table 9. Values and examples of instream shelter complexity. Values represent a relative measure of the quality and composition of the instream shelter. Adapted from Flosi et al., 2004.

Value	Instream Shelter Complexity
0	No Shelter
1	1-5 boulders
	Bare undercut bank or bedrock ledge
	Single piece of LWD (>12″ diameter and 6′ long)
2	1-2 pieces of LWD associated with any amount of small woody debris (SWD) (<12″ diameter)
	6 or more boulders per 50 feet
	Stable undercut bank with root mass, and less than 12″ undercut
	A single root wad lacking complexity
	Branches in or near the water
	Limited submersed vegetative fish cover
	Bubble curtain
3 (Combinations of at least 2 cover types)	LWD/boulders/root wads
	3 or more pieces of LWD combined with SWD
	3 or more boulders combined with LWD/SWD
	Bubble curtain combined with LWD or boulders
	Stable undercut bank with greater than 12″ undercut, with root mass or LWD
	Extensive submerged vegetative fish cover

SEC calculated average shelter ratings across all reaches using Hab-8 reach summation information. This sub-sample is expressed as an average for each stream reach. SEC queried the stream summary database for mean percent shelter ratings for each stream reach and extrapolated the data to characterize each stream, within each population (where data were available). As with other reach level data, deriving ratings for each population required two steps: calculation of shelter value at the stream scale from reach scale data, then determining the percentage of streams/IP-km meeting optimal criteria at the population scale. A bias analysis was also conducted for the population shelter rating value reflecting the percent of potential IP km evaluated.

Ratings:
Bleier *et al*. (2003) identified a shelter rating value of < 60 as being inadequate, and > 80-100 as good for salmonids. Average shelter value below 80 was rated Fair; average shelter value above 100 was rated as Very Good. The stream level criteria are:

Stream level shelter rating
Poor = < 60 average shelter value;
Fair = 60 to 79 average shelter value;
Good = 80 to 100 average shelter value; and
Very Good = > 100 average shelter value.

Given that the population scale encompasses multiple streams, the following ratings were used to extrapolate shelter conditions for each population:

Population level shelter rating
Poor = < 50% of streams/IP-km rating Good or better;
Fair = 50% to 74% of streams/IP-km rating Good or better;
Good = 75% to 90% of streams/IP-km rating Good or better; and
Very Good = > 90% of streams/IP-km rating Good or better.

In situations where the "percent of streams" metric deviates from the "percent IP-km" metric and the rating criteria is not consistent (example: Poor versus Good), then the IP-km rating criteria is used as the default. Where Hab-8 data were lacking, a qualitative approach was utilized using the best available literature, spatial data and IP-km habitat potential to inform best professional judgment ratings.

Stress:
The stress for this indicator was: Habitat Complexity: Large Wood & Shelter. This was compared against all threats except Fishing/Collecting and Hatcheries, neither of which affect Habitat Complexity.

3. <u>Percent Primary and Staging Pools</u>
Steelhead Target: Adults, Summer Rearing (Primary Pools) and Summer Adults (Staging Pools)
Chinook Target: Adults, Pre Smolt, Smolt (Primary Pools) and Spawning Adults (Staging Pools)

Pools provide hydraulic and other environmental conditions favoring presence of summer rearing juvenile salmonids (Bisson *et al.* 1988). During high flow events, pools are usually scoured, leaving a coarse gravel channel armor and depositing material on the riffles (Florsheim *et al.* 2001). The percentage of pools within a stream is a common indicator for estimating amount of rearing habitat available for juvenile salmonids. The

pool/riffle/flatwater indicator (below) describes the frequency of all pool habitat types (mid-channel, scour and backwater pools) relative to other habitat types across each population. However, quantitative information on pool frequency without accompanying qualitative information such as depth or shelter indicators and criteria, can give a false impression of health, if there are numerous, shallow, short simple pools (a common occurrence in aggraded streams). Primary and staging pools are the larger deeper pools utilized by juveniles and adults respectively, have specific depth criteria, and are a subset of all pool habitat types.

Deep large pools maximize the juvenile rearing carrying capacity. Additionally, larger deeper pools adjacent to riffle habitats are utilized by spawning adults for resting and cover between spawning events, and for staging summer steelhead on main-stem rivers during migration. The frequency of these larger deep pools provides a conservative measure of the quality of significant rearing and staging habitat. CDFW combined measures of pool depth and frequency in their North Coast Watershed Assessment Program (NCWAP) reports by reporting the frequency of primary pools stratified by stream order. Primary pools in first and second order streams[9] are defined as two feet deep or more, while primary pools in third and fourth order streams were defined as three feet deep or more (Bleier *et al.* 2003). Though no official criteria exists, we define staging pools in third and fourth order streams as >5 feet deep, and in larger stream orders (mainstem channels) >10 feet deep.

Juvenile salmonids prefer well shaded pools at least one meter deep with dense overhead cover or abundant submerged cover composed of undercut banks, logs, roots, and other woody debris. Deeper pools adjacent to riffle habitats provide staging areas for adult Chinook salmon during migration periods in the fall, and resting periods between spawning events. Pool depths of three feet are commonly used as a reference for fully functional salmonid habitat (Overton *et al.* 1993; Brown *et al.* 1994; Bauer and Ralph 1999; USFS 2000). Maximum pool depth is partially a function of watershed size, and is highly affected by the physical properties that affect stream energy such as gradient, entrenchment, width, and sediment. The Washington State Fish and Wildlife Commission (1997) (Knutson and Naef 1997) recommended the following pool frequencies by length: "(f)or streams less than 15 meters wide, the percent pools should be greater than 55%, greater than 40% and greater than 30%, for streams with gradients less than 2%, 2-5% and more than 5%, respectively."

Pool depths and volume can be compromised by sediment over-supply related to land management (Knopp 1993). Reeves *et al*. (1993) found that pools diminished in frequency in intensively managed watersheds. Streams in Oregon coastal basins with low timber harvest rates (<25%) had 10-47% more pools per 100 m than did streams in

[9] Stream order is a hierarchal measure of stream size. First order streams drain into second order streams, and so on. The presence of higher order streams suggests a larger, more complex watershed.

high harvest basins (>25%). Peterson *et al*. (1992) used 50% pools as a reference for good salmonid habitat and recognized streams with less than 38% pools by length as impaired (Murphy *et al.* 1984).

Methods:
Habitat typing surveys (Flosi *et al.* 2004) provide a measure of pool frequency defined as the percentage of stream reaches in pools. SEC queried the *Stream Summary Application* (Appendix E) for the mean of each variable for each stream reach and then extrapolated the data to characterize each stream, for all streams within each population where data existed. In other populations other datasets and best professional judgment were utilized. Thus, to rate each population for this variable required two steps; calculation of the mean at the stream scale from reach scale data , then determining what percentage of streams/IP-km meet optimal criteria, at the population scale.

The frequency of staging pools in third and fourth order streams was calculated using the proportion of pools > 5 feet in depth. Larger stream orders (5+) and mainstem channels are not surveyed by CDFW using this methodology, so NMFS had to rely on other methods (best professional judgment, anecdotal information, summer steelhead surveys, *etc.*) to characterize pools > 10′ deep.

Ratings:
The CDFG Watershed Assessment Field Reference (Flosi *et al.* 2004) states good salmonid streams have more than 50% of their total available fish habitat in adequately deep and complex pools, though CDFW considers a primary pool frequency of less than 40% inadequate for salmonids (Bleier *et al.* 2003). Knopp (1993) summarized pool frequency in disturbed streams in Northern California, and found an average of 42%. Pool depth varies directly with stream order as a function of channel gradient, and entrenchment, and is also dependent upon substrate size. To extrapolate upward to the *stream scale*, we established rating criteria which used a quartile approach and an approximate 25% bound from a 50% threshold to describe good conditions for primary pools to account for bias due to stream order and the natural range of variability.

The resulting CAP and rapid assessment criteria for steelhead summer rearing target for primary pools are:

Stream level percent primary pool rating criteria
Poor = < 25% primary pools;
Fair = 25% to 49% primary pools;
Good = 50% to 74% primary pools; and
Very Good = ≥ 75% primary pools.

Population scale encompasses multiple streams (including mainstem channels which cannot always be expected to achieve optimal criteria across all stream orders). Therefore stream level data were evaluated according to the following criteria:

Population level percent primary pool rating criteria
Poor = < 50% of streams/IP-km rating good or better;
Fair = 50% to 74% of streams/IP-km rating good or better;
Good = 75-90% of streams/IP-km rating good or better; and
Very Good = > 90% of streams/IP-km rating good or better.

For staging pools, given that adults utilize these deeper pools at the same frequency as adjacent riffle habitats, we established rating criteria that used a 10% bound from the 20% threshold to describe good conditions to account for bias due to stream order and the natural range of variability.

The resulting criteria apply only to third and fourth order streams for summer adult steelhead and Chinook spawning adults are:

Stream level staging pool rating criteria
Poor = <10% staging pools
Fair = 11- 19% staging pools
Good = 20%-29% staging pools
Very Good = ≥30% staging pools

Given that the *population scale* encompasses multiple streams and in some cases, multiple watersheds (including mainstem channels which cannot be expected to achieve optimal criteria across all stream orders), to extrapolate stream level data upward to the *population scale*, we rated each population on the following criteria:

Population level rating criteria
Poor = < 50% of streams/IP-km rating Very Good or better
Fair = 50% to 74% of streams/IP-km rating Very Good or better
Good = 75-90% of streams/IP-km rating Very Good or better
Very Good = > 90% of streams/IP-km rating Very Good or better

In situations where the "% of streams" metric deviates from the "% IP-km" metric the rating criteria is not consistent (*e.g*. Poor vs. Good), then the IP-km rating criteria are used as the default. Where Hab-8 data was lacking, a qualitative approach was utilized using the best available literature, spatial data and IP-km habitat potential to inform best professional judgment ratings.

Stress:
The stress associated with this indicator Habitat Complexity: Percent Primary Pools & Pool/Riffle/Flatwater Ratios. For Chinook salmon, the stress was indicator Habitat Complexity: Percent Primary/Staging Pools & Pool/Riffle/Flatwater Ratios. This was compared against all threats except Fishing/Collecting and Hatcheries, neither of which affect Habitat Complexity.

4. <u>Pool/ Riffle/ Flatwater Ratio</u>
Steelhead Target: Adult, Summer Rearing, Winter Rearing
Chinook Target: Adults, Pre Smolt, Smolts

Pools provide hydraulic and other environmental conditions necessary for summer rearing of juvenile salmonids and resting cover for adults. Riffles provide hydraulic and environmental conditions critical for spawning adults and incubating eggs. Adjoining flatwater provides habitat for all life stages. In general, winter habitat is lacking where flatwater habitats dominate the channel, because they lack elements (velocity refuge, scour elements, cover and shelter) for fish to maintain residency under high flow conditions. The average frequency of pools/riffles/flatwater across all IP-km provides an indication of the habitat diversity available for various species and life stages.

Developing or enhancing pool habitats for rearing and riffle habitats for spawning are a common focus of restoration activities. When pools lack depth or shelter, actions are typically recommended to deepen pools by adding instream complexity. This ultimately shortens adjoining flatwater types, or converts flatwater habitat types to pools. Conversely, when spawning gravels are lacking, actions are typically recommended to add instream structures as a technique to flatten the gradient and retain gravels. This ultimately shortens adjoining flatwaters or converts flatwater habitat types to riffles. In this case, the length or frequency of flatwater types is decreased in favor of increasing the length or frequency of pools/riffles.

Methods:
CDFW habitat typing identifies the attributes distinguishing various habitat types including stream order, over-all channel gradient, velocity, depth, substrate, and the channel type features responsible for the unit's formation. However, habitat can be summarized at any habitat scale and used to characterize each reach of stream, as well as the stream as a whole. The length and frequencies of a habitat type depend on stream size and order. Generally a stream will not contain all habitat types, as the mix of habitat types reflects the overall channel gradient, flow regime, cross-sectional profile, and substrate particle size. Categorizing riffles into riffle or flatwater habitat types, for a total of three types (riffle, pool, and flatwater) provides a reasonable measure of diversity to describe the complexity of habitats that occur across watersheds, which also describes the critical habitat needs across species in a population. SEC calculated the frequency of pools, riffles and flatwater from the *Stream Summary Application* (Appendix

E) for pool/riffle/flatwater frequency for each stream reach and extrapolated the data to characterize each stream, for all streams within each population where the data existed. As with other data collected at smaller scales, rating each population required two steps; calculation of the mean at the stream scale from reach scale data and then determining the percentage of streams/IP-km meeting optimal criteria, at the population scale.

Ratings:
As noted above, Reeves *et al*. (1993) found pools diminished in frequency in intensively managed watersheds. Streams in Oregon coastal basins with low timber harvest rates (< 25 percent) had 10-47 percent more pools per 100 m than did streams in high harvest basins (> 25 percent). The CDFG Watershed Assessment Field Reference (CDFG 1999) states good salmonid streams have more than 50 percent of their total available fish habitat in adequately deep and complex pools; and have at least 30 percent in riffles. Knopp (1993) summarized pool frequency in disturbed streams in Northern California, and found pool frequency averaged 42 percent.

CDFW considers a primary pool frequency of less than 20 percent, and riffle frequency less than 10 percent inadequate for salmonids (Bleier *et al.* 2003). Based on this consideration, NMFS established rating criteria using a 10 percent boundary from the target threshold for subsequent ratings for pools and riffles, with the remainder assumed to be flatwater. The resulting rating criteria are:

Stream level pool/riffle/flatwater frequency rating
Poor = < 20% pools and < 10% riffles;
Fair = 20% to 29% pools and 10% to 19% riffles;
Good = 30% to 39% pools and = 20% to 29% riffles; and
Very Good = ≥ 40% pools and = ≥ 30% riffles.

To extrapolate stream level data upward to the population scale, we then rated each population on the following criteria.

Population level pool/riffle/flatwater frequency rating
Poor = < 50% of streams/IP-km rating Good or better;
Fair = 50% to 74% of streams/IP-km rating Good or better;
Good = 75% to 90% of streams/IP-km rating Good or better; and
Very Good = > 90% of streams/IP-km rating Good or better.

Stress:
The stress associated with this indicator was Habitat Complexity: Percent Primary Pools & Pool/Riffle/Flatwater Ratios. For Chinook salmon, the stress was indicator Habitat Complexity: Percent Primary/Staging Pools & Pool/Riffle/Flatwater Ratios. This was compared against all threats except Fishing/Collecting and Hatcheries, neither of which affect the Habitat Complexity.

5. <u>Indicator: V*Star</u>
NC Steelhead Target: Winter Adults, Winter/Summer Rearing
Chinook Target: Spawning Adults, Pre smolt

Pool volume is a good surrogate for juvenile rearing space and stream carrying capacity because of the species' recognized preference for pools (Reeves *et al.* 1989). Hilton and Lisle (1993) devised a method to quickly assess the ratio of the volume of sediment and water in a pool to the volume of sediment alone, to determine the residual volume of pools, and termed the measure V-star or V*.

Methods:
Knopp (1993) found a high correlation in northwestern California between the intensity of land use and residual pool volume as reflected by V*, with highly disturbed watersheds having values greater than 0.21. Regional TMDLs (1998) and the NCRWQCB (2006) both use a V* score of 0.21 as a target for fully functional conditions. NMFS CAP V* reference values reflect the findings of Knopp (1993) and the TMDL and NCRWQCB recommendations.

Ratings:
Data for V* were not available for most populations assessed in the Multi-species Recovery Plan. The V* attribute was used consistently in the SONCC coho salmon Recovery Plan, and therefore V* data were used to evaluate conditions only in populations which overlapped with the SONCC coho salmon Recovery Plan. Mean values were used to rate at the population scale. Ratings for these populations were adopted based on Knopp (1993) and available TMDLs as follows:

Population level rating criteria
Poor = >0.35
Fair = 0.22-0.35
Good = 0.15 - 0.21
Very Good = <0.15

Stress:
The stress associated with this indicator was Habitat Complexity: Percent Primary Pools & Pool/Riffle/Flatwater Ratios. For Chinook salmon, the stress was indicator Habitat Complexity: Percent Primary/Staging Pools & Pool/Riffle/Flatwater Ratios. This was compared against all threats except Fishing/Collecting and Hatcheries, neither of which affect the Habitat Complexity.

1.4.7 HYDROLOGY

Hydrology, as a key attribute, includes all aspects of the hydrologic cycle relevant to the spawning, incubation, rearing and migration of salmonids. The magnitude, timing, and seasonality of local precipitation and geology determine a watershed's historical discharge patterns. These patterns however, can be modified by individual and cumulative water use practices to interfere with a salmonid's ability to complete its life cycle. Since these species evolved under unimpaired flow regimes, it is reasonable to assume that approximating those conditions will likely foster favorable conditions.

Methods:

Hydrology was assessed using five different indicators: (1) redd scouring events; (2) flow conditions (baseflow and instantaneous conditions), (3) passage flows; (4) the number, condition and/or magnitude of diversions, and (5) impervious surfaces. All flow-related indicators were assessed using the instream flow protocol conducted by a team of experts and NMFS analysts. The number, condition and/or magnitude of diversions were assessed using several data sets. Impervious surfaces were evaluated using GIS land use data. For most watersheds, there is generally little information about the suitability of flows to support these indicators, although there may be sufficient data for some individual sub-watersheds, and for others there may be data for only one or two of the five attributes.

To develop ratings for the final CCC coho salmon recovery plan (NMFS 2012), NMFS assessed instream flow conditions using the instream flow protocol with input from 15 fisheries researchers and aquatic resource managers familiar with stream flow issues in north-central coastal California. The hydrologic conditions (*i.e.*, the quantity of flow) necessary to support coho salmon are very similar for steelhead and CC Chinook. Summer rearing baseflow needs are similar for the species; incubating eggs and fry of all three species are similarly vulnerable to redd scour and instantaneous flow reductions, and the flows needed by downstream migrating smolts of these species are similar. The only substantive difference in the flows needed by coho salmon, steelhead, and CC Chinook are the timing of flows needed for adult upstream migration. Upstream migrations of adult coho salmon typically begin in mid-October to mid-November and peak in December or early January. Adult migrations of steelhead and CC Chinook generally begin in late November or early December and peak in February or March. For these reasons we applied the results of the instream flow assessment developed for the CCC coho salmon recovery plan to rate the instream flow attributes for steelhead and CC Chinook, with the exception that NMFS analysts reviewed the ratings for adult upstream passage flows for coho and modified them for adult steelhead and CC Chinook migration, where information warranted it.

To evaluate instream flow habitat attributes for watersheds not assessed in the CCC coho salmon recovery plan (those from Redwood to Wages creeks; watersheds supporting historic functionally and potentially independent populations in the Russian

River; and those supporting steelhead in Interior and Coastal San Francisco Bay Diversity Strata for CCC steelhead) we adopted a methodology similar to that employed for CCC coho salmon. Rather than solicit input from a large number of resource managers familiar with instream flow conditions in north-central coastal California, NMFS analysts reviewed existing information for these streams and developed ratings for each of the five habitat attributes as defined below.

Spatial and Temporal Definitions:
The distribution and differences in seasonality of each life stage must be considered so as to better assess the nature of flow-related impacts on them.

We defined distribution as the likely historical extent of the species at each life stage in a watershed, as opposed to the current distribution. The historic distribution was adopted based on the TRT historical population structure report and their assumption that historical habitat represents the best case scenario for species recovery. The extent and distribution of historic habitat (IP-km) has been defined by the TRT. The analysts conducting the assessment were provided with maps showing the distribution of IP stream reaches for all essential or supporting watersheds.

The seasonality of each life stage is another important consideration because seasonality can co-occur with seasonally-specific water demands. For example, flow reductions associated with diversions for frost protection are more likely to occur in the early spring, which is in turn more likely to affect incubating embryos than it would summer rearing juveniles. For the purposes of this assessment, we defined the period of each life stage according to the dates in Table 10.

Table 10. Critical period for each life stage for evaluation of flow attributes.

Life Stage	Begin Date	End Date
Egg (Incubation)	1-Dec	15-May
Summer Rearing	1-Jul	1-Oct
Smolt (Migration)	1-Mar	1-Jun
Adult (Migration)	1-Dec	15-April

Scoring Method:
The potential of each watershed to support any habitat attribute varies and is dependent not only on land use but on watershed size, local precipitation, and other climatic and geologic features. The analyst rating the flow conditions of a watershed reviewed relevant published information and input from resource managers and researchers familiar with the state of instream flows within a given watershed. The NMFS analyst then scored each of the five flow related habitat attributes for three risk factors: *setting, exposure and intensity*, as defined below.

Setting rates the degree of aridity of a watershed given the natural setting of climate, precipitation, etc. in an undisturbed state. We identified four classes of setting: xeric, mixed, mesic, and coastal. *Xeric* watersheds are those dominated by arid environments such as oak savannah, grassland, or chaparral. *Mixed* watersheds are those that have a mix of xeric, mesic, and/or coastal habitats within them; as with large watersheds with inland regions. *Mesic* settings are those environments with moderate amounts of precipitation; examples include mixed coniferous/hardwood forest and hardwood-dominated forest (*e.g.,* oak woodland, tanoak, etc.). *Coastal* refers to watersheds dominated by the coastal climate regime with cool moist areas. These watersheds typically have high levels of precipitation, are heavily forested, and are predominantly within the redwood zone. Maps of each watershed will be provided to show vegetation types and average precipitation for review. The analyst rated the watershed setting using this information and their general knowledge of the watershed.

Exposure rates the extent of stream likely impaired relative to each flow attribute. Specifically, exposure is the estimated proportion of historical IP-km habitat (by length) appreciably affected by reduced flows. A stream reach may be appreciably affected, for example, if the value of summer rearing habitat is degraded by water diversions that reduce space, degrade water quality, reduce food availability, or restrict movement. The NMFS biologist was provided with maps of each watershed showing the spatial relationship between relevant habitat areas and high-risk land uses, such as agriculture. The biologist then rated the exposure (% IP-km habitat by length) as >15%, 5-15%, <5%, or none based on existing information and their knowledge of local land uses.

Intensity rates the likelihood that the land uses within the area of exposure will divert substantial amounts of water during the time in question. We define High Intensity land use activities as those that regularly require substantial water diversions from the stream at levels that impair flows. We define Moderate intensity activities as those that typically require irrigation, or have regular demand, but satisfy that demand often by means other than direct pumping of surface or subterranean stream flows. We define Low land use activities as those that only require diversions in small amounts. NMFS analysts rated the intensity of the water diversion impacts in the watershed as high, moderate, low, or none using existing information and their knowledge of local land uses.

NMFS analysts derived overall scores for each of the five flow-related habitat attributes on each applicable life stage in two steps. For a given habitat attribute, each risk-factor rating is first assigned a value as defined in Table 11. Then, the three risk factor rating scores were averaged to determine the overall rating. For example, to determine the rating for Baseflow on Summer Rearing in the Napa River, the Setting is Mixed (score of 75), the Exposure (of historic potential rearing habitat) to impacts of impaired summer base flows was >15% (score of 100), and the Intensity was High (score of 100), the

average score of these three risk factors is 92, which results in an attribute rating of "Major Effect" for summer rearing base flows.

Table 11. Risk-factor scores and the classes defining Major Effect, Moderate Effect, Minor Effect, and Negligible Effect ratings for combined average risk score for each life stage and each indicator.

	Major Effect	Moderate Effect	Minor Effect	Negligible Effect
Setting	Xeric	Mixed	Mesic	Coastal
Score	100	75	50	25
Exposure	>15%	5-15%	<5%	None
Score	100	75	50	25
Intensity	High	Moderate	Low	None
Score	100	75	50	25
Attribute Rating Score	>75	51-75	35-50	<35

Minimum Data Requirements:
Recognizing that, for some watersheds, data may be very limited or non-existent for Exposure and Intensity ratings for individual flow-related habitat attributes, it is important that analysts provided reliable sources for these ratings. Ratings were not solely based on professional judgment and/or personal communications. Wherever possible, at least one quality reference (published document, agency report, *etc.*) was cited for each habitat attribute rating, and these references were supplemented with "personal communications" with local experts if possible. In cases where flow conditions (Exposure and/or Intensity) related to a particular habitat attribute could not be determined, the attribute was scored "unknown". Such ratings result in recovery action recommendations for further investigation of the suitability of flow conditions for that attribute.

1. <u>Redd Scouring Events</u>
Steelhead Target: Eggs
Chinook Target: Eggs

Redd scour refers to the mobilization of streambed gravels at spawning sites that result in the dislodging of salmonid embryos developing in subsurface gravels and subsequent mortality. While this process is not strictly a function of stream flows, storm flow events combined with channel configuration, sediment dynamics, and channel roughness and stability largely control the stability of spawning substrates.

Methods:
The ratings for each population for this indicator were determined based on the results of the instream flow protocol, NMFS' analysis of watershed reports, co-manager documentation and knowledge, literature reviews, and best professional judgment.

Ratings:
We defined rating criteria for this indicator in the following manner:

Poor = Risk Factor Score >75
Fair = Risk Factor Score 51-75
Good = Risk Factor Score 35-50
Very Good = Risk Factor Score <35

Stress:
The stress for this attribute was Hydrology: Redd Scour and it was compared against all threats except Disease/Predation/Competition, Fishing/Collecting and Hatcheries, which do not affect gravel scouring events.

2. <u>Flow Conditions (Baseflow, and Instaneous Conditions)</u>
Steelhead Target: Adults, Eggs, Summer Rearing, Summer Adults
Chinook Target: Eggs, Pre-Smolt, Smolts

Baseflow is an indication of the degree to which a watershed currently supports surface flows within historical rearing areas. Surface flows provide rearing space, allow for movement between habitats, maintain water quality, and facilitate delivery of food for juvenile salmonids. Inadequate surface flow may be the result of cumulative water diversions and/or significant physical changes in the watershed.

Instantaneous flow reductions provide an indication of the degree to which short-term artificial streamflow reductions impact juveniles or the survival to emergence of incubating steelhead or CC Chinook embryos embedded in their redds. This condition is often associated with instream diversions (*e.g.*, frost protection irrigation) and can be exacerbated in more arid conditions.

Methods:
The ratings for each population for this indicator were determined based on the results of the instream flow protocol, NMFS' analysis of watershed reports, co-manager documentation and knowledge, literature reviews, and best professional judgment.

Ratings:
We defined rating criteria for this indicator in the following manner:

Poor = Risk Factor Score >75
Fair = Risk Factor Score 51-75
Good = Risk Factor Score 35-50
Very Good = Risk Factor Score <35

Stress:
The stress for this attribute was Hydrology: Baseflow & Passage Flows, and it was compared against the threats Channel Modification, Severe Weather, and Water Diversions and Impoundments, which can directly affect flows.

3. <u>Passage Flows</u>
Steelhead Target: Adults, Smolts, Summer Adults
Chinook Target: Adults, Pre-Smolt, Smolts

Passage into and out of tributaries from the mainstem migratory reaches or estuaries is critical for spawning adults and emigrating smolts. Juvenile salmonids also have been shown to migrate during the summer rearing phase.

Seasonal patterns in rainfall combined with land use activities which may affect channel aggradation or degradation may limit the ability of fish to migrate into and out of tributaries, or into or out of mainstem channels, completely or partially. Depending upon rainfall year, low flows may leave tributaries disconnected from their mouth due to severe aggradation, or as 'perched' channels due to incision. Tributaries that are inaccessible during the adult migration period may preclude the adult spawning population utilizing historic habitats, during a portion of the run, or in some or all years, depending upon localized channel conditions. Spawners waiting for flows to rise are likely more susceptible to predation and other forms of mortality such as recreational fishing. The longer the delay in adequate flows the more compressed the migration window and likely, the smaller the run or recruitment from the spawning population. Smolts must also leave smaller tributaries to access the mainstem on their downstream migration to the sea at a particular period in time. Summer rearing juveniles migrate frequently as streams dry up to utilize wetter or cooler habitats, or for natural dispersal patterns.

Methods:
Using the instream flow protocol, this indicator considered the effect of flow impairments on smolt and adult passage. Considerations included: (1) impairment precluding passage over critical riffles, and (2) the degree flow impairments reduce pulse-flows that facilitate successful immigration and emigration, including considerations of the magnitude, duration, and timing of freshets that facilitate efficient

transport of fish. Additional conditions which were considered included: (1) annual variability in passage, (2) seasonality of passage conditions, (3) severity of condition, and (4) geographic scope of flow impairment.

Ratings:
Ratings for this indicator follow those for other passage/migration indicators. Passage was evaluated according to the time period specific to each life stage.

We defined rating criteria for this indicator in the following manner:

Poor = <50% or <16 IP-km of historical IP-km accessible
Fair = 50% to 74% of historical IP-km habitat accessible
Good = 75% to 90% of historical IP-km accessible
Very Good = >90% of historical IP-km accessible

Ratings for Poor conditions addressed accessible proportions of the watershed, and the minimum threshold of potential habitat (expressed as IP-km) required for the population to be considered viable -in-isolation (20 IP-km for Chinook salmon, and 16 IP-km for steelhead). These thresholds assume populations historically operated close to the natural carrying capacity of the watershed.

Stress:
The stress for this attribute was Hydrology: Baseflow & Passage Flows, and it was compared against the threats Channel Modification, Severe Weather, and Water Diversions and Impoundments, which can directly affect flows.

4. <u>Number, Condition, and/or Magnitude of Diversions</u>
Steelhead Target: Summer Rearing, Smolt
Chinook Target: Pre-smolt, Smolt

Diversions are withdrawals from stream surface waters and/or from subterranean stream flows that are likely to be hydrologically connected to the stream (*e.g.,* pumping from wells in alluvial aquifers that are in close proximity to the stream). Diversions have the potential to not only reduce flows, but also cause entrainment or impingement of several juvenile life stages. We defined the indicator as the frequency of diversions along the IP-km smolt outmigration route. The diversion structures or sites included in our analysis were defined as diversions located along the stream channel. Those diversions that do not have an actual structure in the stream were not included in our analysis. Due to data limitations this rating only looked at the number of diversions and was not able to identify whether existing diversions are screened according to guidelines for fish passage.

Methods:
SEC initially queried the Pacific States Marine Fisheries Council Passage Assessment Database (PSMFC 2006) to identify diversions, their distribution across all IP-km, and volume of diversion authorized. SEC also targeted the California State Water Resources Control Board (SWRCB) Division of Water Rights Point of Diversion (POD) database. However, SEC was unable to determine the volume of water associated with each diversion. We therefore based the diversion indicator on the density of diversions regardless of volume. The diversion density was calculated as the number of diversions per 10 km of IP-km.

Ratings:
SEC assessed the density of diversions in each watershed across all IP-km, regardless if those areas are currently accessible by salmonids. As with the other attributes and indicators, this allowed us to assess conditions throughout all areas of potential importance to recovery, not just within the species' current distribution.

We established rating criteria based on the density of diversions in each population, NMFS' analysis of watershed reports, co-manager documentation and knowledge, literature reviews, and best professional judgment.

Poor = > 5 Diversions / 10 IP-km
Fair = 1.1 – 5 Diversions / 10 IP-km
Good = 0.01 – 1 Diversions / 10 IP-km
Very Good = 0 Diversions / 10 IP-km

Stress:
The stress for this attribute was Hydrology: Baseflow & Passage Flows, and it was compared against the threats Channel Modification, Severe Weather, and Water Diversions and Impoundments, which can directly affect flows.

5. <u>Impervious Surfaces</u>
Steelhead Target: Watershed Processes
Chinook Target: Watershed Processes

Modifications of the land surface (usually from urbanization) produce changes in both magnitude and type of runoff processes (Booth *et al.* 2002). Manifestation of these changes include increased frequency of flooding and peak flow volumes, decreased base flow, increased sediment loadings, changes in stream morphology, increased organic and inorganic loadings, increased stream temperature, and loss of aquatic/riparian habitat (May *et al.* 1996). The magnitude of peak flow and pollution increases with total impervious area (TIA) (*e.g.*, rooftops, streets, parking lots, sidewalks, *etc.*).

Spence *et al*. (1996) recognized channel damage from urbanization is clearly recognizable when TIA exceeds 10 percent. Reduced fish abundance, fish habitat quality and macroinvertebrate diversity was observed with TIA levels from 7.01-12 percent (Klein 1979; Shaver *et al.* 1995). May *et al*. (1996) showed almost a complete simplification of stream channels as TIA approached 30 percent and measured substantially increased levels of toxic storm water runoff in watersheds with greater than 40 percent TIA.

Methods:
The primary assessment tool used was the National Land Cover Database (Edition 1.0) which was produced by the Multi-Resolution Land Characteristics Consortium. Statistics for percent coverage of each land cover type with an associated imperviousness rating were calculated using GIS thresholds for TIA from Booth (2000), May *et al*. (1996) and Spence *et al.* (1996).

Ratings: Percentage of impervious surfaces in a watershed was defined as:

Poor = > 10% of the total watershed;
Fair = 7% to 10% of the total watershed;
Good = 3% to 6% of the total watershed; and
Very Good = < 3% of the total watershed.

Stress:
The stress for this attribute was Hydrology: Baseflow & Passage Flows, and it was compared against the threats Channel Modification, Severe Weather, and Water Diversions and Impoundments, which can directly affect flows.

1.4.8 LANDSCAPE PATTERNS: LANDSCAPE DISTURBANCE

Steelhead Target: Watershed Processes
Chinook Target: Watershed Processes

We defined landscape patterns as disturbance resulting from land uses that cause perturbations resulting in direct or indirect effects to watershed processes. These are typically the result of large scale land uses such as agriculture, timber harvest, and urbanization. These land uses were used as indicators to describe the degree of disturbance in a population.

1. Agriculture
Agriculture is defined as the planting, growing, and harvesting of annual and perennial non-timber crops for food, fuel, or fiber. Irrigated agriculture can negatively impact salmonid habitat (Nehlsen *et al.* 1991) due to insufficient riparian buffers, high rates of sedimentation, water diversions, and chemical application and pest control practices (Spence *et al.* 1996). Agricultural activities near streams are typically assumed to have

more negative effects on streams than agriculture further away from streams due to the potential for stream channelization, clearing of riparian vegetation, and increased erosion, even though it may be planted on level ground. However, vineyards or other agriculture planted on steep terrain may contribute to instream sedimentation even when located a substantial distance from stream channels.

Specific methods for conserving salmonid habitats on agricultural lands are not well developed but the principles for protecting streams on agricultural lands are similar to those for forest and grazing practices (Spence *et al.* 1996).

Methods:
Assessments of agriculture were conducted via GIS interpretation of digital data layers. The California Department of Conservation, Division of Land Resource Protection, Farmland Mapping and Monitoring Program (FMMP) was the primary method used to measure the extent of agriculture in a population. Where these data were not available, USGS National Land Cover Database Zone 06 Land Cover Layer (Edition 1.0) was used. The FMMP data are presented by county, therefore where a population extended into more than one county the layers were merged to create a single dataset. The area represented by farmland polygons for each population was calculated using GIS.

Ratings
We defined ratings based on the observed distribution of results. The following rating criteria were thus formed:

Poor = >30% of population area used for agricultural activities;
Fair = 20% to 30% of population area used for agricultural activities;
Good = 10% to 19% of population area used for agricultural activities; and
Very Good = < 10% of population area used for agricultural activities.

Stress:
The stress associated with this indicator was Landscape Patterns: Agriculture, Timber Harvest & Urbanization. This was compared against all threats except Fishing/Collecting and Hatcheries, neither of which affect Landscape Patterns.

2. <u>Timber Harvest</u>
Adverse changes to salmonid habitat resulting from timber harvest are well documented in the scientific literature (Hall and Lantz 1969; Burns 1972; Holtby 1988; Hartman and Scrivener 1990; Chamberlin *et al.* 1991; Hicks *et al.* 1991a). The cumulative effects of these practices include changes to hydrology (including water temperature, water quality, water balance, soil structure, rates of erosion and sedimentation, channel forms and geomorphic processes (Chamberlin *et al.* 1991) which adversely affect salmonid habitats. These processes operate over varying time scales, ranging from a few hours for

coastal streamflow response, to decades or centuries for geomorphic channel change and hill-slope evolution (Chamberlin *et al.* 1991).

Reeves *et al.* (1993) found that pools diminished in frequency in intensively managed watersheds. Streams in Oregon coastal basins with low timber harvest rates (< 25 percent) had 10 to 47 percent more pools per 100 meters than did streams in high harvest basins. Additionally, Reeves *et al.* (1993) correlated reduced salmonid assemblage diversity to rate of timber harvest. Rate of timber harvest was used to define the percent of a population exposed to timber harvest activities within the most recent 10 year period. As noted above, the 10 year time period is part of the standard CAP methodology and protocol.

Methods:
Cal Fire's timber harvest history information was used to determine the aerial extent of approved timber harvest plans, by population. However, we only included the aerial footprint once in this analysis regardless of the number of times an area was harvested in the 10 year period.

The 25 categories of timber harvest in California were initially condensed in the following general categories: even aged harvest, uneven aged harvest, conversion, no harvest, and transition. However, due to the relatively short ten year period, it was determined the only areas excluded from the rate-of-harvest analysis would be those where "no harvest" was included in the timber harvest plan. We acknowledge the different effects of the various silvicultural techniques (*i.e.*, even aged versus uneven aged harvest) but decided to combine all these harvest methods in order to capture all the potential cumulative effects of timber harvest within a population.

Ratings: Average rate of timber harvesting in population over last 10 years
Studies have identified a range of forest harvest rate thresholds (percent of watershed area over time) as indicators for concern. Ligon *et al*. (1999) recommend a harvest limitation of 30-50 percent of the watershed area harvested per decade as a "red flag" for a higher level of review. Recent work in the Mattole River suggests a harvest threshold of 10 to 20 percent of the watershed area (Hartwell Welsh, Redwood Sciences Laboratory, personal communication, 2010). Meanwhile, Reid (1999) concluded harvest rate of 15 percent of a watershed area is considered excessive for some timberlands. The range of thresholds is attributed to watershed-specific differences including slope, soils, climate, and tree density. Based on these findings we defined the following rating criteria for timber harvesting rate per population:

Poor = >35% of population area harvested in the past 10 years;
Fair = 26% to 35% of population area harvested in the past 10 years;
Good = 15% to 25% of population area harvested in the past 10 years; and
Very Good = <15% of population area harvested in the past 10 years.

Stress:
The stress associated with this indicator was Landscape Patterns: Agriculture, Timber Harvest & Urbanization. This was compared against all threats except Fishing/Collecting and Hatcheries, neither of which affect Landscape Patterns.

3. <u>Urbanization</u>
Urbanization was defined as the growth and expansion of the human landscape (characterized by cities, towns, suburbs, and outlying areas which are typically commercial, residential, and industrial) such that the land is no longer in a relatively natural state. The consequences of urbanization to aquatic ecosystems are severe and long-lasting. The land surface, soil, vegetation, and hydrology are all significantly altered in urban areas. Major changes associated with increased urban land area include increases in the amounts and variety of pollutants in runoff, more erratic hydrology due to increased impervious surface area and runoff conveyance, increased water temperatures due to loss of riparian vegetation and warming of surface runoff on exposed surfaces, and reduction in channel and habitat structure due to sediment inputs, bank destabilization, channelization, and restricted interactions between the river and its land margin (Paul and Meyer 2001; Allan 2004). Enhanced runoff from impervious surfaces and stormwater conveyance systems can degrade streams and displace organisms simply because of greater frequency and intensity of floods, erosion of streambeds, and displacement of sediments (Lenat and Crawford 1994). Urban runoff which contains a variety of pollutants that degrade water quality (Wang *et al.* 2001), and reductions in overall biological diversity and integrity have been shown to be negatively correlated with the percentage of urban land cover (Klein 1979; Steedman 1988; Limburg and Schmidt 1990; Lenat and Crawford 1994; Weaver and Garman 1994; Wang *et al.* 1997; Klauda *et al.* 1998). Yates and Bailey (2010) reported declining numbers of benthic macroinvertebrate taxa, and replacement of intolerant taxa with more tolerant (often warm water) taxa, due to increasing density of human development. Wang *et al.* (1997; 2000; 2001) found that relatively low levels of population urbanization inevitably lead to serious degradation of the fish community.

While agricultural and timber land uses have best management land use practices that, if properly implemented, can minimize adverse impacts to watershed process, the impacts of urbanization are generally permanent. Additionally, while conservation measures exist for reversing or mitigating the degree of impervious surfaces (*e.g.* expanding riparian corridors, developing settling basins, storm water treatment, *etc.*), the other effects of urbanization can permanently alter natural watershed processes, and in some cases, little may be done to mitigate these effects.

Anadromous fish have been shown to be adversely affected by urbanization. Wang *et al.* (2001) found the impacts of urbanization occur to stream habitat and fish across multiple spatial scales, and that relatively small amounts of urban land use in a watershed can

lead to major changes in biota. There also appears to be threshold values of urbanization beyond which degradation of biotic communities is rapid and dramatic (May *et al.* 1997; Wang *et al.* 2000).

Limburg and Schmidt (1990) demonstrated a measurable decrease in spawning success of anadromous species (primarily alewives) for Hudson River tributaries from streams with 15 percent or more of the watershed area in urban land use. Stream condition almost invariably responds nonlinearly to a gradient of increasing urban land or impervious area (IA). A marked decline in species diversity and in the index of biological integrity scores with increasing urbanization has been reported from streams in Wisconsin around 8–12 percent IA (Wang *et al.* 2000; Stepenuck *et al.* 2002), Delaware, 8–15 percent IA, (Paul and Meyer 2001), Maryland, greater than 12 percent IA, (Klein 1979), and Georgia, 15 percent urban land (Roy *et al.* 2003). Additional studies reviewed in Paul and Meyer (2001) and Stepenuck et al. (2002) provide evidence of marked changes in discharge, bank and channel erosion, and biotic condition at greater than 10 percent imperviousness. Also, the supply of contaminants in urban storm runoff may vary independent of impervious area (Allan (2004). Although considerable evidence supports a threshold in stream health in the range of 10 to 20 percent IA or urban land, others disagree (Karr and Chu 2000; Bledsoe and Watson 2001), and the relationship is likely too complex for a single threshold to apply.

Methods:
The primary method used to measure the extent of urban development in a watershed (population) was to query data from the California Department of Forestry and Fire Protection, Fire and Resource Assessment Program (FRAP), and from the GIS layer of DENCLASS10. This GIS layer provided year 2000 census block data, merged with county Topologically Integrated Geographic Encoding and Referencing (TIGER) files, into a single statewide data layer. These data sources provided a detailed depiction of spatial demographics. The data were used to summarize and describe the percentage of urban development for each population. A unit is defined as a residence, commercial business or some other building.

Ratings:
The rating criteria were defined as:

Poor = > 20% of watershed area in urban > 1 unit/20 acres;
Fair = 12% to 20% of watershed area in urban > 1 unit/20 acres;
Good = 8% to 11% of watershed area in urban > 1 unit/20 acres; and
Very Good = < 8% of watershed area in urban > 1 unit/20 acres.

Stress:
The stress associated with this indicator was Landscape Patterns: Agriculture, Timber Harvest & Urbanization. This was compared against all threats except Fishing/Collecting and Hatcheries, neither of which affect Landscape Patterns.

1.4.9 PASSAGE/MIGRATION

Steelhead Target: Adults, Summer Rearing, Smolts, Summer Adults
Chinook Target: Adults, Pre-Smolt, Smolts

Passage was assessed using two different metrics. Under the attribute Hydrology: Passage Flows (Section 1.4.7 above) flow conditions that support passage were assessed as a percentage of the accessible IP-km. This attribute, Passage/Migration, was assessed separately using two indicators: (1) passage at the mouth or confluence, and (2) physical barriers.

Passage was defined as the absence of physical barriers that prevent or impede the up- or downstream passage of migrating adults, smolts, and juvenile salmonids. Excluding spawning salmonids from portions of their IP-km can increase the likelihood of extirpation by reducing the amount of available spawning and rearing habitat and thereby lower the carrying capacity of the watershed (Boughton *et al.* 2005). Assessment of the percentage of IP affected by barriers should include all IP-km (including upstream of impassable dams if they are proposed for remediation). Passage requirements were evaluated individually for each target, according to the time period specific to each life stage.

1. Passage at Mouth or Confluence
Passage into and out of tributaries from the mainstem migratory reaches or estuaries is critical for spawning adults and emigrating smolts. Juvenile salmonids also move between stream reaches during the summer rearing phase.

Channel conditions may limit salmonid migration into and out of tributaries and mainstem channels. Tributaries inaccessible due to aggradation or channel incision may preclude the adult spawning population from accessing historical habitats, limiting overall carrying capacity and diversity in the population. Spawners waiting to access natal streams are susceptible to predation and other forms of mortality such as recreational fishing. Impacts to smolt outmigration and summer movement could also limit carrying capacity.

Methods:
Ratings were determined based on reviews of watershed reports, co-manager feedback, literature reviews, and best professional judgment. Conditions which were considered

when rating this indicator include: (1) annual variability in passage, (2) seasonality of passage conditions, (3) severity of condition, and (4) geographic scope of problem.

Ratings:
The rating criteria were defined as follows:

Poor = <50% or <16 IP-km of historical IP-km accessible
Fair = 50% to 74% of historical IP-km habitat accessible
Good = 75% to 90% of historical IP-km accessible
Very Good = >90% of historical IP-km accessible

Ratings for Poor conditions addressed accessible proportions of the watershed, and the minimum threshold of potential habitat (expressed as IP-km) required for the population to be considered viable -in-isolation (20 IP-km for Chinook salmon, and 16 IP-km for steelhead). These thresholds assume populations historically operated close to the natural carrying capacity of the watershed.

Stress:
The stress associated with this indicator was Passage/ Migration: Mouth or Confluence & Physical Barriers. This was compared against all threats except Fishing/Collecting and Hatcheries, neither of which affect Passage/Migration.

2. <u>Physical Barriers</u>
Physical barriers are structures or sites preventing or impeding up- or downstream passage of migrating adult and juvenile salmonids.

The indicator was defined as the proportion of IP-km free of known barriers and thereby accessible to migrating salmonids. The physical barriers attribute included only total barriers which are complete barriers to fish passage for all anadromous species at all life stages at all times of year.

Methods:
SEC queried the Pacific States Marine Fisheries Council Passage Assessment Database (PSMFC 2006) to calculate the proportion of IP-km blocked to anadromy by impassable barriers. The PAD contains data and point file coverage for all known fish passage barriers. Each barrier in the database was identified as a full, partial or natural barrier. SEC evaluated only total or complete barriers to avoid overestimating actual impediments to migration.

In each population, the furthest downstream barrier was identified. SEC calculated the total IP-km lost per barrier. All lost IP-km were summed, and divided by the watershed IP-km for each population to yield the percent inaccessible IP-km.

Other passage impediments were also considered, such as estuary mouths closed by sandbars. These passage impediments were separated into their own attributes due to substantial differences in assessment methods. Natural barriers were not included in this attribute because they are already taken into consideration in the development of the IP networks. IP-km inadvertently included above natural barriers was removed from the IP-km network.

Large dams were evaluated as barriers because any IP reaches upstream of these barriers may have value to recovery. Spence *et al*. (2008) presented viable population targets both with and without IP-km above large dams. For some watersheds it may be possible to attain recovery goals without passage over these dams.

Ratings:
Rating criteria were defined as follows:

Poor = <50% or <16 IP-km of historical IP-km accessible
Fair = 50% to 74% of historical IP-km habitat accessible
Good = 75% to 90% of historical IP-km accessible
Very Good = >90% of historical IP-km accessible

Ratings for Poor conditions addressed accessible proportions of the watershed, and the minimum threshold of potential habitat (expressed as IP-km) required for the population to be considered viable -in-isolation (20 IP-km for Chinook salmon, and 16 IP-km for steelhead). These thresholds assume populations historically operated close to the natural carrying capacity of the watershed.

Stress:
The stress associated with this indicator was Passage/ Migration: Mouth or Confluence & Physical Barriers. This was compared against all threats except Fishing/Collecting and Hatcheries, neither of which affect Passage/Migration.

1.4.10 RIPARIAN VEGETATION

Riparian vegetation is all vegetation in proximity to perennial and intermittent watercourses potentially influencing salmonid habitat conditions. Riparian vegetation mediates a variety of biotic and abiotic factors interacting and influencing the stream environment. An adequately-sized riparian zone with healthy riparian vegetation filters nutrients and pollutants, creates a cool microclimate over a stream, provides food for aquatic organisms, maintains bank stability and provides hard points around which pools are scoured (Spence *et al.* 1996). NMFS (1996d) noted that "studies indicate that in Western states, about 80 to 90 percent of the historic(al) riparian habitat has been eliminated." NMFS considered three indicators when evaluating this attribute: (1) tree diameter-at-breast height (DBH), (2) canopy cover, and (3) riparian species composition.

1. <u>Tree Diameter</u>
Steelhead Target: Adults, Summer Rearing, Winter Rearing
Chinook Target: Adults, Pre Smolt

Intact riparian zones, often characterized by an adequate buffer of mature hardwood and/or coniferous forests, are an important component of a properly functioning habitat conditions for salmonids. The size and maturity of riparian buffers mediate upslope processes such as sediment delivery, provide shade which cools streams, and provide large wood to enrich habitat complexity.

Beardsley *et al*. (1999) used a diameter of 40 inches as indicative of old growth forests in the Sierra Nevada. The diameter of coastal riparian redwoods before disturbance may often have been several feet in diameter (Noss 2000). To provide properly functioning conditions the width of the riparian zone is equally important to the size of the trees. The zone of influence has been described to extend from one to two site potential tree heights (FEMAT 1993; Spence *et al.* 1996). Due to data limitations south of San Francisco, two ratings for this indicator were developed.

Methods:
The California Wildlife Habitat Relationships (CWHR) model[10] was used to determine predominant vegetation patterns and corresponding size class categories to estimate average tree size diameters within 100 meters of all IP-km. CWHR is an information system and predictive model for terrestrial species in California. The information in CWHR is based on current published and unpublished biological information and professional judgment by recognized experts on California's wildlife communities.

Various sources were compiled into the CWHR system classification. The dates for the source data range from 1970's (urban areas) to 2000. The bulk of the forest and rangeland data were collected by CalFire/USFS between 1994-1997. Alternative tree size criteria were initially considered when evaluating riparian stand condition. This alternative considered 100 meter wide riparian stands where more than 80 percent of the stand was comprised of trees with an average diameter at breast height (DBH) of 20 inches or greater to be an indicator of very good conditions. However, the 20-inch DBH criteria could not be used because the corresponding CWHR size class (size class 4) encompasses a wide range of tree diameters (11-23.9 quadratic mean diameter (QMD)). The range of CWHR size classes are outlined in Table 12. The large range rendered size class 4 an unsuitable proxy for the 20-inch DBH indicator. The difference in size and ecological function of a tree with an 11-inch QMD versus a 24-inch QMD is substantial, where an 11-inch QMD tree (depending on site conditions) is almost always younger

[10] For more information on the CWHR model, go to:
http://ceic.resources.ca.gov/catalog/FishAndGame/WildlifeHabitatRelationshipsWHRSystem.html

(unless it is suppressed and/or located on poor soil types) and smaller (in height as well as diameter than a 24-inch QMD tree).

Table 12. CWHR Size Class Criteria.

CWHR Size Classes	CWHR Description	QMD
1	Seedling tree	< 1.0″
2	Sapling tree	1.0″ – 5.9″
3	Pole tree	6.0 – 10.9″
4	Small tree	11.0″ – 23.9″
5	Medium/large tree	≥ 24.0″
6	Multi-layered stand	A distinct layer of size class 5 trees over a distinct layer of size class 4 and/or 3 trees, and total tree canopy of the layers > 60% (layers must have > 10.0% canopy cover and distinctive height separation).

CWHR size classes were reviewed for watersheds considered to maintain properly functioning riparian condition in four locations: Smith River at Jedidiah Smith State Park, Redwood Creek in Redwood National Park, Prairie Creek, and the South Fork Eel River at Humboldt Redwoods State Park. In total, we reviewed CWHR size classes in the riparian zones of 95 miles of blue line streams (perennial and intermittent watercourses as identified by USGS) and used this information to establish criteria for reference conditions. These data indicated at least 70 percent of the 100 meter wide riparian zones were comprised of CWHR size class 5 and 6 forest. From these results we determined a 100 meter wide riparian buffer consisting, on average, of ≥ 70 percent CWHR size class 5 and 6 trees represented very good conditions in the northern diversity strata. Other size criteria (Good, Fair, and Poor conditions) were selected based on regional expertise while using the 70 percent threshold for very good conditions.

Rating 1: Tree Diameter (North of the Golden Gate), percent of riparian zones (100 meters from centerline of the active channel) in CWHR class 5 and 6

Tree diameter was used as an indicator of riparian function based on the average DBH of a stand of trees within a buffer that extends 100 meters back from the edge of the active channel.

Using CWHR information obtained from CalFire, GIS was used to evaluate riparian conditions across all IP-km in independent populations and all anadromous blue-line streams in dependent populations. Data on tree size classifications were available only for the populations north of the Golden Gate. Classes 5 and 6 are typically older, larger trees expected to contribute to good or very good ratings in the CAP and rapid assessments.

They were rated as follows:

Poor = ≤ 39% CWHR size class 5 and 6 across IP-km;
Fair = 40% to 54% CHWR size class 5 and 6 across IP-km;
Good = 55% to 69% CWHR size class 5 and 6 across IP-km; and
Very Good = ≥ 70% CWHR size class 5 and 6 across IP-km.

Rating 2: Tree Diameter (South of the Golden Gate), CWHR density classes across blue line streams in population

For streams south of the Golden Gate, no comprehensive CWHR classification of the various size classes was available. CWHR data were compiled into CWHR density classes of conifer, conifer-hardwood, and hardwood woodland categories. Because these data lack a structural element, it was necessary to default to the CWHR density criteria as a proxy of riparian structure while acknowledging these data are not as robust as the diversity stratum north of the Golden Gate[11]. We compared the high density categories (conifer, conifer-hardwood, hardwood woodland) of the Santa Cruz area to the equivalent high density categories from the northern areas and determined conditions were good if ≥ 80 percent of the population had high density categories of conifer, conifer-hardwood, and/or hardwood woodland, on average in the riparian buffer for the watershed (population). This condition was described as 60 to 100 percent canopy closure; CWHR class D. For the Santa Cruz area, this indicator was rated using the percentages of size classes under density rating D to obtain the following total percentage for the size classes:

The indicator ratings were defined as follows:

Poor = ≤ 69% CWHR density rating D across IP-km;
Fair = 70% to 79% CHWR density rating D across IP-km;
Good = ≥ 80% CWHR density rating D across IP-km; and
Very Good = not defined.

Stress:

The stress associated with this indicator was Altered Riparian Species Composition & Structure. This was compared against all threats except Fishing/Collecting and Hatcheries, neither of which affect tree diameter.

[11] NMFS analysts were familiar with riparian stand conditions in the Santa Cruz and San Mateo areas and those areas north of San Francisco Bay and overall tree species structure and composition in these areas. Staff determined Santa Cruz/San Mateo structure and composition generally comports to that in the northern diversity strata and was not comprised of inordinate proportions of dense stands of CWHR size class 1-3 trees.

2. <u>Canopy Cover</u>
Steelhead Target: Summer Rearing
Chinook Target: NA

Canopy cover is the percentage of stream area shaded by overhead foliage. Riparian vegetation forms a protective canopy, particularly over small streams by: (1) maintaining cool stream temperature in summer and insulating the stream from heat loss in the winter, (2) contributing leaf detritus, and (3) facilitating insect fall into the stream which supplements salmonid diets (Murphy and Meehan 1991). Reduction in canopy cover can change the stream environment and adversely affect salmonids by: (1) elevating temperature beyond the range preferred for rearing, (2) inhibiting upstream migration of adults, (3) increasing susceptibility to disease, (4) reducing metabolic efficiency, and (5) shifting of the competitive advantage of salmonids to non-salmonid species (Hicks *et al.* 1991d).

Methods:
Flosi *et al.* (2004) habitat typing survey methods use a spherical densitometer to estimate relative vegetative canopy closure or canopy density to provide an index of stream shading. Four measurements are taken from the middle of the stream, in four quadrants from the middle of a habitat unit (downstream, right bank, upstream, left bank). Typically, canopy is recorded in approximately every third habitat unit in addition to every fully-described unit. This provides an approximate 30 percent sub-sample for all habitat units. The sub-sample is expressed as an average for each stream reach. SEC queried the stream summary database for mean percent canopy cover for each stream reach and extrapolated these data to characterize each stream, for all streams within each population (where survey data existed). Canopy closure at the stream scale was calculated from reach scale data, and aggregated by determining the percentage of streams/IP-km meeting optimal criterion at the population scale.

Ratings: Average canopy closure at the reach, stream and population scale
Flosi *et al.* (2004) recognized 80 percent canopy as optimal for salmonid habitat at a reach scale. Canopy closure varies inversely with stream order (as a function of channel width); thus, an average canopy closure of 70 percent was used to describe good conditions in CAP and rapid assessments. This accounts for the natural range of variability, and acknowledged bias in riparian shading estimates. Average stream canopy closure below 70 percent was rated progressively lower; average stream canopy above 80 percent was rated to identify refugia areas.

For the CAP and rapid assessments, indicator ratings were defined as follows:

Stream level rating criteria
Poor = < 50% average stream canopy;
Fair = 50% to 69% average stream canopy;

Good = 70% to 80% average stream canopy; and
Very Good = > 80% average stream canopy.

Each population was rated according to the following criteria:

Population level rating
Poor = < 50% of streams/IP-km rating good or better;
Fair = 50% to 74% of streams/IP-km rating good or better;
Good = 75% to 90% of streams/IP-km rating good or better; and
Very Good = > 90% of streams/IP-km rating good or better.

Stress:
The stress associated with this indicator was Altered Riparian Species Composition & Structure. This was compared against all threats except Fishing/Collecting and Hatcheries, neither of which affect canopy cover.

3. <u>Riparian Species Composition</u>
Steelhead Target: Watershed Processes
Chinook Target: Watershed Processes

Changes to the historical riparian vegetative community due to introduction of non-native plants or domination of early seral communities can adversely affect salmonid habitat. Invasive non-native plants such as *Arundo donax* can out-compete native plants and even form barriers to migration. Early seral species such as alder can suppress long lived conifers and significantly delay future large woody debris recruitment of these conifers. Hardwoods like alder do not form long lived woody debris elements as do conifers such as redwood and Douglas-fir.

Methods:
Historical vegetation status per population was difficult to obtain. We reviewed CalFire's database on major vegetation communities and determined major differences in historical vegetation species composition based on the percent of population in urban, agriculture, and herbaceous categories. Some inaccuracy likely exists with this approach because some urban areas and agricultural areas may have some riparian areas within the range of historical vegetation species composition. We assessed departure of riparian vegetation (within 100 meters of streams across IP-km) from historical conditions. However, based on the widths of the riparian buffers used in this assessment we believe the majority of the areas in these categories do not maintain the historical vegetation patterns.

Ratings:
Ecological status relates the degree of similarity between current vegetation and potential vegetation for a site or population. It can be measured on the basis of species composition within a particular community type or on the basis of community type

composition within a riparian complex. Ratings were derived from Winward (1989) who developed criteria for potential natural communities.

Species composition is the presence and persistence (composition and structure) of the historical vegetative community within 100 meters of a watercourse within all IP-km of a population.

The indicator ratings were defined as follows:

Poor = < 25% historical riparian vegetation species composition;
Fair = 25% to 50% historical riparian vegetation species composition;
Good = 51% to 74% historical riparian vegetation species composition; and,
Very Good = ≥ 75% historical riparian species composition.

Stress:
The stress associated with this indicator was Altered Riparian Species Composition & Structure. This was compared against all threats except Fishing/Collecting and Hatcheries, neither of which affect riparian species composition.

1.4.11 SEDIMENT

Sediment provides several important habitat functions for salmonids, including supporting spawning redds, delivering intergravel flows capable of delivering oxygen to incubating eggs, and supporting food production for rearing juveniles. Four indicators were used to evaluate the sediment component: (1) quantity and distribution of spawning gravel, (2) gravel quality (bulk and embeddedness), (3) gravel quality (food productivity – embeddedness), and (4) gravel quality (food productivity - D 50).

1. Quantity and Distribution of Spawning Gravels
Steelhead Target: Adults, Summer Adults
Chinook Target: Adults

The quantity and distribution of spawning substrate is the amount of spawning habitat available to the spawning population. Distribution indicates the degree of dispersion of spawning habitat across IP-km in a population.

Female salmonids usually spawn near the head of a riffle, just below a pool, where water changes from a laminar to a turbulent flow and where there is small to medium gravel substrate. The flow characteristics at the redd location usually ensures good aeration of eggs and embryos, and flushing of waste products. Water circulation in these areas facilitates fry emergence from the gravel. The lack of suitable gravel limits successful spawning in many streams.

Methods:
According to Meehan (1991), optimal conditions for spawning have nearby overhead and submerged cover for holding adults and emerging juveniles; water depth of 10 to 54 centimeters (cm); water velocities of 20 to 80 cm per second; clean, loosely compacted gravel (1.3 to 12.7 cm in diameter) with less than 20 percent fine silt or sand content; cool water (4° to 10° C) with high DO (8 mg/l); and an intergravel flow sufficient to aerate the eggs. To assess population conditions relative to these criteria, watershed reports, co-manager documentation and knowledge, and literature reviews to obtain quantitative data or estimates were used. Where quantitative data were lacking, a qualitative approach was used based upon best available information, spatial data and IP-km habitat potential to inform best professional judgment ratings.

Ratings:
Ratings were developed to spatially estimate the percentage of streams within each population meeting optimal spawning conditions. Optimal conditions are based on scientific literature. This condition was defined according to the following criteria:

Poor = < 50% IP-km meet optimal conditions;
Fair = 50% to 74% of IP-km meet optimal conditions;
Good = 75% to 90% of IP-km meet optimal conditions; and
Very Good = > 90% of IP-km meet optimal conditions.

Stress:
Because inadequate road crossings, grade control structures, or culverts often contribute to poor spawning gravel quantity or distribution by impeding normal sediment transport, the stress associated with this indicator was Sediment Transport: Road Density. This was compared against all threats except Fishing/Collecting and Hatcheries, neither of which affect road conditions or density.

2. <u>Gravel Quality (Embeddedness and Bulk Samples)</u>
Steelhead Target: Summer Adults, Eggs,
Chinook Target: Eggs

Sediment, relative to its function as a key habitat attribute for the egg life stage, was defined as streambed gravels with particle size distribution of sufficient quality to allow successful spawning and incubation of eggs. These substrates must be located within spawning habitat defined by the IP-km model.

Methods:
Gravel quality was defined using two evaluation methods: embeddedness (Flosi *et al.* 2004) and bulk sampling (Valentine 1995). When bulk sampling data is available, the indicator is the portion of the sampled substrate consisting of > 0.85 millimeters and/or <

6.4 millimeters (NCRWQCB 2006). For Hab-8 data, gravel quality was defined as the distribution of embeddedness values.

SEC queried regional data sources for bulk sediment core sample (McNeil) surveys as the preferred method for evaluating gravel quality. However, few watersheds had data sufficient for a comprehensive analysis. In these circumstances, SEC used Hab-8 data from CDFW.

Rating 1:
SEC calculated the percentage of pool tail-outs within all IP-km with embeddedness values of 1, 2, 3, 4, or 5 and presented them as frequency distributions at the stream scale. A bias analysis was used to determine our degree of confidence in the data and to extrapolate the data to characterize each stream. Ratings were based on frequency distributions because embeddedness scores (1-5) are ordinal numbers; and cannot be averaged and used in the simple rating of Major Effect = > 2, Moderate Effect = 1 -2, and Minor Effect = < 1. Also, embeddedness estimates are visual and involve some subjectivity. Embeddedness estimates are not as rigorous as bulk gravel samples in describing spawning and incubation habitat conditions (KRIS Gualala[12]).

As described in Flosi *et al*.(2004), a score of 1 indicates substrate is less than 25 percent embedded; this is considered optimal salmonid spawning habitat. A score of 2 indicates 25-50 percent embedded and moderately impaired. A score of 3 indicates 50-75 percent embedded and highly impaired, 4 indicates 75-100 percent embedded and severely impaired, a 5 indicates the substrate is unsuitable for spawning. The embeddedness ratings used by Bleier *et al.* (2003) states the best spawning substrate is 0-50 percent embedded. CDFW's target value is 50 percent or greater of sampled pool tail-outs are within this range. Streams with less than 50 percent of their length in embeddedness values of 50 percent or less, are considered inadequate for spawning and incubation.

Typically, embeddedness ratings are recorded in every pool habitat unit, in addition to every fully-described unit which provides an approximate 30 percent sub-sample for all habitat units. This sub-sample is expressed as an average for each stream reach. Embeddedness rating criteria is based on criteria developed in the North Coast Watershed Assessment Program (Bleier *et al.* 2003):

Stream level embeddedness
Poor = <25% of the scores were rated as 1 or 2;
Fair = 25% to 50% of the scores were rated as 1 or 2;
Good = >50% of the scores were rated as 1 or 2; and
Very Good = Not defined.

[12] http://www.krisweb.com/krisgualala/krisdb/html/krisweb/index.htm

The representative nature of the datasets was extrapolated to the overall population, for all streams within each population (where data were available). Rating each population required two steps; calculation of the average at the stream scale from the reach scale data, and determining the percentage of streams/IP-km meeting optimal criteria, at the population scale.

Each population was rated according to the following criteria:

Population level embeddedness
Poor = < 50% of streams/IP-km rating Good or better;
Fair = 50% to 74% of streams/IP-km rating Good or better;
Good = 75% to 90% of streams/IP-km rating Good or better; and
Very Good = > 90% of streams/IP-km rating Good or better.

Rating 2:
Rating criteria for percent of fines in low flow bulk samples from potential spawning sites were developed from a variety of sources, including the regional sediment reduction plans by the USEPA (1998; 1999) and the North Coast Regional Water Quality Control Board (2000; 2006) who developed a threshold of 0.85 mm for fine sediment with a target of less than 14 percent. NMFS (1996a) Guidelines for Salmon Conservation also used fines less than 0.85 millimeters as a reference and recognized less than 12 percent as properly functioning condition, 12-17 percent as at risk, and greater than 17 percent as not properly functioning. Fine sediments less than 11 percent are fully suitable, 11-15.5 percent somewhat suitable, 15.5-17 percent somewhat unsuitable and over 17 percent fully unsuitable. McMahon (1983) found that egg and fry survival drops sharply when fines make up 15 percent or more of the substrate.

Based on these guidelines, rating criteria established a range of suitable gravel sizes for bulk samples:

Poor = > 17% of gravels 0.85 mm or less and > 30% of gravels measure < 6.4 mm;
Fair = 15% to 17% of gravels 0.85 mm or less and < 30% of gravels < 6.4 mm;
Good = 12% to 14% of sediment 0.85 mm or less and < 30% of gravels < 6.4 mm; and
Very Good = < 12% of sediment 0.85 mm or less and < 30% of gravels < 6.4 mm

Stress:
The stress associated with this indicator was Sediment: Gravel Quality & Distribution of Spawning Gravels. This was compared against all threats except

Disease/Predation/Competition, Fishing/Collecting and Hatcheries, which do not affect gravel quality.

3. <u>Gravel Quality (Food Production - Embeddedness)</u>
Steelhead Target: Summer and Winter Rearing
Chinook Target: Pre-Smolt, Smolts

We defined food productivity, relative to its function as a key habitat attribute for summer survival, as streambed gravels with particle size distribution of sufficient quality to facilitate productive macro-invertebrate communities. These substrates must be located within spawning habitat as defined by the IP-km model. Gravel quality was defined using embeddedness values from Hab-8 data.

Suttle *et al*. (2004) examined degraded salmonid spawning habitat, and its effects on rearing juveniles due to fine bed sediment in a northern California river. Responses of juvenile salmonids, and the food webs supporting them, showed increased concentrations of deposited fine sediment decreased growth and survival. Declines were associated with a shift from favorable invertebrates toward unfavorable invertebrates (burrowing taxa unavailable as prey). Fine sediment can transform the topography and porosity of the gravel riverbed and profoundly affect the emergent ecosystem, particularly during biologically active periods of seasonal low flow. Salmonid growth decreased steeply and roughly linearly with increasing fine sediment concentration.

Methods:
SEC queried CDFW Hab-8 data to rate this indicator. As described in Flosi *et al*. (2004), a score of 1 indicates substrate is less than 25 percent embedded; this is considered optimal salmonid spawning habitat. A score of 2 indicates 25-50 percent embedded and moderately impaired. A score of 3 indicates 50-75 percent embedded and highly impaired, 4 indicates 75-100 percent embedded and severely impaired, a 5 indicates the substrate is unsuitable. The percentage of pool tail-outs within all IP-km was calculated for embeddedness values, as discussed above, as a surrogate indicator for productive food availability for rearing juveniles.

Ratings:
Rating criteria for embeddedness are:

Stream level embeddedness
Poor = < 25% of the embeddedness scores were rated as 1 or 2;
Fair = 25% to 50% of the embeddedness scores were rated as 1 or 2;
Good = > 50% of the embeddedness scores were rated as 1 or 2; and
Very Good = Not defined.

The representative nature of the datasets was extrapolated to the overall population, for all streams within each population where the data existed to rate each population by determining the percentage of streams/IP-km met optimal criteria, at the population scale. Each population was rated according to the following criteria:

Population level rating criteria
Poor = < 50% of streams/IP-km rating Good or better;
Fair = 50% to 74% of streams/IP-km rating Good or better;
Good = 75% to 90% of streams/IP-km rating Good or better; and
Very Good = > 90% of streams/IP-km rating Good or better.

Stress:
The stress associated with this indicator was Sediment: Gravel Quality & Distribution of Spawning Gravels. This was compared against all threats except Disease/Predation/Competition, Fishing/Collecting and Hatcheries, which do not affect gravel quality.

4. <u>Gravel Quality (Food Production - D 50)</u>
Steelhead: Adults, Eggs, Summer Rearing, Winter Rearing
Chinook: NA

Knopp (1993) studied 60 northwestern California streams and determined a relationship between streambed median particle size (D50), and watershed disturbance. Reduced median particle size is often associated with increased sediment loads and increased bedload mobility (Montgomery and Buffington, 1993), which can cause egg and alevin mortality (Nawa *et al.* 1990). Increased peak flows resulting from watershed disturbance, particularly in the transient snow zone (Berris and Harr 1987), cause additional shear stress on the streambed and can result in an increase in D50 (Montgomery and Buffington 1993). All D50 survey data available, including those collected by Knopp (1993), are from low gradient response reaches as opposed to supply and transport reaches of steep and confined headwater channels.

Methods:
Knopp (1993) recognized a D50 of 38 mm or less as correlating with intensive watershed management. The U.S. Forest Service Pacific Northwest Forest and Range Experiment station has developed the Ecosystem Management Decision Support (EMDS) model (Reynolds 2001; Reeves *et al.* 2003) that rates habitat parameters in terms of their suitability for salmonids. Fully favorable median particle size distribution for salmonids according to EMDS falls within the range of 60-96 mm; partially favorable conditions extend from 45 mm to 60 mm and from 96 mm to 128 mm (Ward and Moberg 2004).

The rating criteria combine the EMDS rating curve and Knopp (1993):

Population level rating criteria for D50:
Poor = <38 mm and >128 mm
Fair = 38-50 mm and 110-128 mm
Good = 50-60 mm and 95-110 mm
Very Good = 60-95 mm

Stress:
The stress associated with this indicator was Sediment: Gravel Quality & Distribution of Spawning Gravels. This was compared against all threats except Disease/Predation/Competition, Fishing/Collecting and Hatcheries, which do not affect gravel quality.

1.4.12 SEDIMENT TRANSPORT

Steelhead Target: Watershed Processes
Chinook Target: Watershed Processes

Sediment transport is the rate, timing, and quantity of sediment delivered to a watercourse. Because of their significant contribution to increased sediment in streams, two road related indicators were developed for this attribute. Construction of a road network can lead to greatly accelerated erosion rates in a watershed (Haupt 1959; Swanson and Dryness 1975; Swanson *et al.* 1976; Beschta 1978; Gardner 1979; Reid and Dunne 1984). Increased sedimentation in streams following road construction can be dramatic and long lasting. The sediment contribution per unit area from roads is often much greater than that from all other land management activities combined, including log skidding and yarding (Gibbons and Salo 1973). Sediment entering streams is delivered chiefly by mass soil movements and surface erosion processes (Swanston 1991). Failure of stream crossings, diversions of streams by roads, washout of road fills, and accelerated scour at culvert outlets are also important sources of sedimentation in streams (Furniss *et al.* 1991). Sharma and Hilborn (2001) found lower road densities (as well as valley slopes and stream gradients) were correlated with higher smolt density.

According to Furniss *et al*. (1991) "…roads modify natural drainage networks and accelerate erosion processes. These changes can alter physical processes in streams, leading to changes in streamflow regimes, sediment transport and storage, channel bank and bed configuration, substrate composition, and stability of slopes adjacent to streams. These changes can have important biological consequences, and they can affect all stream ecosystem components. Salmonids require stream habitats for food, shelter, spawning substrate, suitable water quality, and access for migration upstream and downstream during their life cycles. Roads can cause direct and indirect changes to streams that affect each of these components."

1. Road Density

Road density is the number of miles of roads per square mile of population. A series of data layers were used to calculate road density within each population. Two indicators were used to assess sediment transport: (1) road density and (2) streamside road density.

Methods:

GIS analysis of the miles of road networks within a population made use of several data sources:

1. CalFire Timber Harvesting History. GIS vector dataset, 1:24,000. 2007. Watersheds between Cottaneva Creek (inclusive) and the Russian River (inclusive);
2. CalTrans, Tana_rds_d04. GIS vector dataset, 1:24,000. 2007. Marin County watersheds;
3. U.S. Census Bureau, Roads. GIS vector dataset, 1:24,000. 2000. San Mateo County watersheds; and
4. County of Santa Cruz – Roads; Streets. GIS vector dataset, 1:24,000. 1999. Santa Cruz County watersheds.

The resulting linear measurement (in miles) was compared against the total population area in square miles to derive watershed (population) road density. The most inclusive datasets available for each population were used. The goal was to be as precise as possible for each population while acknowledging some inconsistency (due to the use of four datasets) may result from this approach.

Ratings:

Cederholm *et al.* (1980) found fine sediment in salmon spawning gravels increased by 2.6 - 4.3 times in watersheds with more than 4.1 miles of roads per square mile of land area. Graham Matthews and Associates (1999) linked increased road densities to increased sediment yield in the Noyo River in Mendocino County, California. King and Tennyson (1984) found the hydrologic behaviors of small forested watersheds were altered when as little as 3.9 percent of the watershed was occupied by roads. NMFS (1996a) guidelines for salmon habitat characterize watersheds with road densities greater than three miles of road per square mile of watershed area (mi/sq. mi) as "not properly functioning" while "properly functioning condition" was defined as less than or equal to two miles per square mile, with few or no streamside roads.

Armentrout *et al.* (1998) used a reference of 2.5 mi. of roads/sq. mi. as a watershed management objective to maintain hydrologic integrity in Lassen National Forest watersheds harboring anadromous fish. Regional studies from the interior Columbia River basin (USFS 1996) show that bull trout do not occur in watersheds with more than 1.7 miles of road per square mile. The road density rating system shown in Figure 4 was developed based on the Columbia basin findings (USFS 1996).

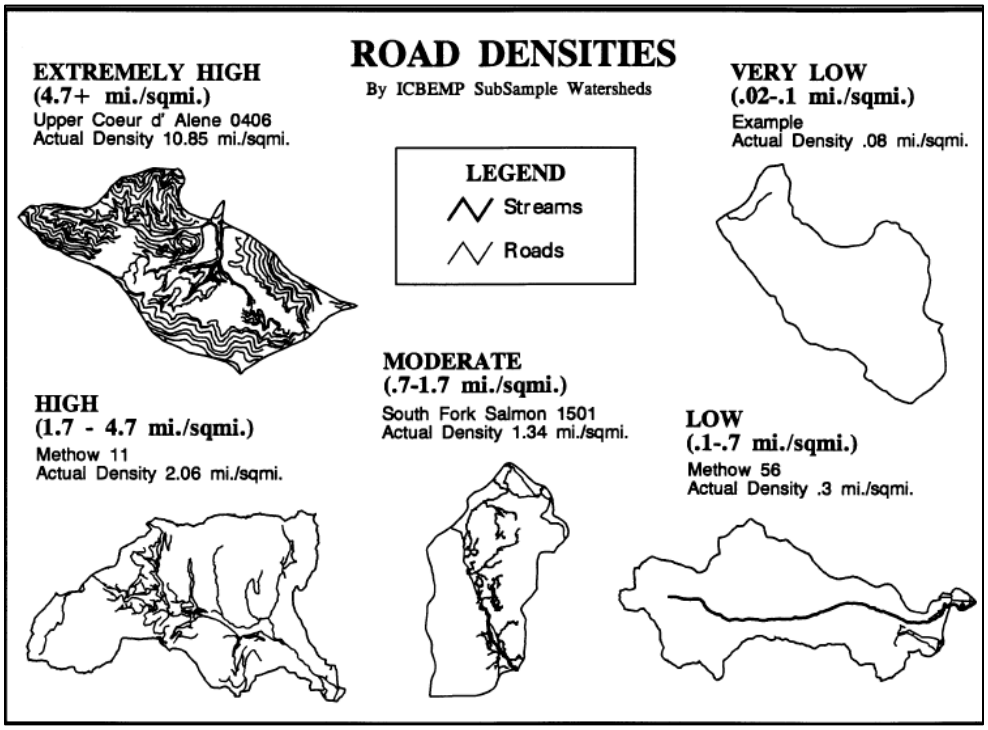

Figure 4. Graphic from the Interior Columbia Basin Management Plan, showing classes of road densities for sample watersheds (USFS, 1996).

The resulting road density rating criteria was:

Poor = > 3 miles/square mile of population
Fair = 2.5 to 3 miles/square mile of population
Good = 1.6 to 2.4 miles/square mile of population
Very Good = < 1.6 miles/square mile of population

Stress:

The stress associated with this indicator was Sediment Transport: Road Density. This was compared against all threats except Fishing/Collecting and Hatcheries, neither of which affect road density.

2. <u>Streamside Road Density</u>

Streamside road density is the density of roads, per square mile of a 200 meter riparian corridor (100 meters on either side of the stream centerline) within the population.

Roads frequently constitute the dominant source of sediments delivered to watercourses. Roads constructed within the riparian buffer zone pose many risks to salmonid habitat including the loss of shade, decreased large wood recruitment, and delivery of fine sediment and initiation of mass wasting (Spence *et al*. 1996). Rock revetments are often used to prevent streams from eroding road beds, resulting in channel confinement that can lead to incision of the stream bed. Roads in close proximity to watercourses may have a greater number of crossings which may act as: (1)

impediments to migration, (2) flow restrictions which artificially change channel geometry, and (3) sources of substantial sediment input due to crossing failure.

Methods:
The most inclusive datasets available for each population were used. The goal was to be as precise as possible for each population while acknowledging some inconsistency (due to the use of several different datasets) may result from this approach.

A series of GIS data layers were used to calculate the riparian buffer and road density within each dependent and independent population:

To create the riparian buffer these stream files were used:

1. Streams - CalFire, Hydrography Watershed Assessment; Wahydro. GIS vector dataset, 1:24,000. 1998. Watersheds from Cottaneva Creek (inclusive) to the Russian River (inclusive); and
2. Streams - USGS National Hydrography Dataset; Flowline (1801, 1805), vector digital dataset, 1:24,000. 2004. Watersheds in Marin, San Mateo, and Santa Cruz counties.

To create the road layer these stream files were used:

1. CalFire Timber Harvesting History. GIS vector dataset, 1:24,000. 2007. Watersheds between Cottaneva (inclusive) and the Russian River (inclusive);
2. CalTrans, Tana_rds_d04. GIS vector dataset, 1:24,000. 2007. Marin County watersheds;
3. U.S. Census Bureau, Roads. GIS vector dataset, 1:24,000. 2000. San Mateo County watersheds; and
4. County of Santa Cruz – Roads; Streets. GIS vector dataset, 1:24,000. 1999. Santa Cruz County watersheds.

Ratings:
The USFS (2000) provides data for near stream roads in road miles per square mile and a frequency distribution was used to derive values showing very low relative risk as very good (<0.1 mi/sq. mi) and the opposite end of the frequency spectrum as posing high relative risk to adjacent habitat as poor (> 1 mi/sq. mi).

The resulting road density within 100 meters of the watercourse (centerline) rating criteria was:

Poor = > 1 mile/square mile of riparian corridor;
Fair = 0.5 to 1 mile/square mile of riparian corridor;
Good = 0.1 to 0.4 mile/square mile of riparian corridor; and
Very Good = < 0.1 mile/square mile of riparian corridor.

Stress:
The stress associated with this indicator was Sediment Transport: Road Density. This was compared against all threats except Fishing/Collecting and Hatcheries, neither of which affect road density.

1.4.13 SMOLTIFICATION

Steelhead Target: Smolts
Chinook Target: Smolts

This attribute focused on temperature criteria required during the physiological changes young salmonids undergo in preparation to enter the ocean (smoltification) and potential anthropogenic sources which lead to alterations in stream water temperature. While the smoltification process can occur throughout the wet season, most salmonids smolt and emigrate to the ocean during the spring months (specific emigration periods vary between and among species and across the geographic range). Naturally occurring warmer water temperatures (such as those that may occur in streams within the southern extent of the NCCC Domain or where solar radiation occurs naturally) were distinguished from temperature impairments due to human induced alterations.

The extent and magnitude of spatial and temporal temperature variations within emigration routes was considered when evaluating potential impacts. For example, where access to cold water refugia is lost, the length of warm water exposure was considered with respect to behavior alteration and/or physiological impairment during smoltification.

Methods:
A literature review was conducted to identify sources of temperature information, and evaluate temperature thresholds necessary to support and to avoid delays in smoltification and emigration. Examples of anthropogenic sources of in-stream temperature alteration to be considered include, but are not limited to:

1. Off channel pond discharges;
2. On-channel pond complexes;
3. Agricultural land discharges;
4. Dams and reservoirs (USEPA 2003);
5. Riparian clearing that reduces canopy cover and increases instream solar warming;
6. Water withdrawals (USEPA 2003);
7. Channeling, straightening or diking (USEPA 2003); and
8. Removing upland vegetation or creating impervious surfaces (USEPA 2003).

Ratings:
In considering anthropogenically altered water temperature regimes and effects on smoltification and emigration, location, extent, magnitude (significance of temperature alteration), and duration of the effects were evaluated. The rating criteria considered the following factors:

- Magnitude of temperature alteration (*i.e.*, how much does the temperature deviate from natural stream water temperatures or from preferred criteria);
- Relative percent of rearing habitat, or relative percent of the emigrating population affected by anthropogenically altered temperature regimes;
- Relative location and extent of the affected reaches within the population (*i.e.*, the importance of the individual reach to the population); and
- The duration these effects persist (including effects on diel temperature fluctuations).

Because most temperature data is recorded at specific points within a watershed, data were extrapolated to rate the population level. For example, a large anthropogenic temperature alteration low in the mainstem of a watershed could be considered fairly significant in affecting not only the reach in which the alteration occurs, but for the entire population, since emigrating smolts from the upstream reaches will have to pass through the affected downstream reaches.

For rating the population, optimal conditions are described as temperatures > 6° C but < 16° C (expressed as maximum weekly maximum temperature (MWMT)), and/or anthropogenic thermal inputs/alterations that do not affect smoltification or emigration.

Temperature rating criteria are:

Poor = < 50% IP-km with temperatures > 6° and < 16° C;
Fair = 50% to 74% IP-km with temperatures > 6° and < 16° C;
Good = 75% to 90% IP-km with temperatures > 6° and < 16° C; and
Very Good = > 90% IP-km with temperatures > 6° and < 16° C.

Stress:
The stress associated with this indicator was Water Quality: Temperature. This was compared against all threats except Fishing/Collecting which does not affect smoltification.

1.4.14 VELOCITY REFUGE: FLOODPLAIN CONNECTIVITY

Steelhead Target: Adults, Winter Rearing, Summer Adults
Chinook Target: Adults, Pre-Smolt, Smolts

Velocity refuge is habitat providing space and cover for adult and juvenile salmonids during high velocity flood flows. Stream complexity that creates low velocity areas during high flow events, whether from LWD, off-channel habitats such as alcoves, backwaters, or floodplains, is an important component of winter rearing habitat. (Bustard and Narver 1975; Bell *et al.* 2001). Floodplains are geomorphic features frequently inundated by flood flows, and often appear as broad flat expanses of land adjacent to channel banks. Floodplain connectivity is floodplain inundation in unconfined reaches.

Frequencies of inundation approximating an unaltered state retain the ability to support the emergent ecological properties associated with floodplain connectivity. Periodic inundation of floodplains by storm flows provides several ecological functions beneficial to salmon, including: coarse sediment sorting, fine sediment storage, groundwater recharge, velocity refuge, formation and maintenance of off-channel habitats, and enhanced forage production (Stanford *et al.* 2004). Floodplain connectivity is associated with more diverse and productive food webs (Power *et al.* 1996). Channel incision, bank stabilization, channelization, and urban development can result in the reduction or elimination of access to floodplain habitats (Power *et al.* 1996). Salmonids use such off-channel habitats during winter for refuge during high flow events and floodplains for feeding during early spring and summer.

Methods:
This indicator was assessed by quantifying the degree of urbanization, channelization, incision and other factors affecting flood-prone areas for each population. Federal Emergency Management Agency's (FEMA) delineation of Zone A Flood Zone Designation maps assisted this interpretation in the definition of flood-prone areas. NMFS' watershed characterization maps and statistics also assisted to describe the degree of urbanization and other land uses impacting floodplains such as agriculture.

The USFS (2000) Region 5 watershed condition rating system is aimed at maintaining "…the long-term integrity of watersheds and aquatic systems on lands the agency manages" (Table 13). Among other features, it specifically addresses floodplain connectivity. A response reach is a stream reach that adjusts to changes in flow and sediment loads by changing its morphology. Changes can include widening or narrowing, straightening or increasing sinuosity, incising, aggrading, etc. Generally, response reaches have erodible bed and bank material, and they tend to be flatter than transport reaches. When upstream sediment inputs increase, sediment tends to deposit in response reaches

Table 13. U.S. Forest Service Region 5 Watershed Condition descriptions (USFS 2000).

Indicator	Fully Functional	Partially Functional	Impaired
Stream Corridor Vegetation	No more than 10% of riparian in less than proper functioning condition. No disturbance to less than 5% of streamside zone.	Between 10-25% of the stream corridor area vegetation not meeting properly functioning condition. From 5-10% recent disturbance.	More than 25% of the riparian zone not in proper functioning condition. More than 10% has experienced recent disturbance.
Floodplain Connectivity	Greater than (80%) response reaches and parts of response reaches within the watershed demonstrate floodplain connectivity	Only some (50-80%) response reaches have inundation of historic floodplains by bankfull flows.	Few (<50%) response channels in the watershed display floodplain connectivity.
Water Quantity/Flow Regime	Hydrograph has no alteration from natural conditions. Flows support availability of aquatic habitat.	The timing, rate of change and/or duration of mid-range discharges may impair aquatic habitat availability but peaks and low flows remain unaltered.	Peak flows and low flows significantly depart from a natural hydrograph impairing aquatic habitat availability and/or resulting in changes to channel morphology.

The USFS considers channel condition to be properly functioning when more than 80 percent of the low gradient response reaches have floodplain connectivity, while 50-80 percent was considered partially functional and less than 50 percent non-functional. NMFS analysts rated watersheds using that system. Ratings were based on FEMA delineation maps, watershed reports, co-manager documentation, literature reviews, and best professional judgment. Where quantitative data was lacking, a qualitative approach was utilized using the best available literature, spatial data and IP-km habitat potential to inform best professional judgment ratings.
Rating criteria are as follows:

Poor = < 50% response reach connectivity;
Fair = 50% to 80% response reach connectivity;
Good = > 80% response reach connectivity; and
Very Good = Not defined.

Stress:
The stress associated with this indicator was Velocity Refuge: Floodplain Connectivity. This was compared against all threats except Fishing/Collecting and Hatcheries which do not affect the indicator.

1.4.15 VIABILITY

This attribute addresses a suite of demographic indicators defining population status and provides an indication of their extinction risk. McElhany *et al.* (2000) developed criteria to determine what constitutes a viable population. Each viable population was

then categorized according to the following extinction risk categories: abundance, population growth rate, population spatial structure, and population diversity.

The viability attribute is a population metric and, in conjunction with habitat attributes, provides a means to validate assumptions and conclusions. For example, if habitat quality was rated as good, and fish density or abundance was poor, it provided a basis to re-evaluate conclusions and examine assumptions about causative relationships between populations and habitat. For most populations, little or no data exist. Thus, staff used their best professional judgment to rate three indicators of viability: (1) spatial structure, (2) density, and (3) abundance. The rapid assessment analyses used a modified approach for determining abundance.

1. <u>Spatial Structure</u>
Steelhead Target: Summer Rearing
Chinook Target: Adults, Pre-Smolt

Population spatial structure describes how populations are arranged geographically based on dispersal factors and quality of habitats. Current distribution of the population occupying available habitat is one of the four key factors in determining salmonid population persistence (McElhany *et al.* 2000). Species occupying a larger proportion of their historical range have an increased likelihood of persistence (Williams *et al.* 2007). To evaluate current distribution the historical range (IP-km) was compared to the percentage of habitat currently occupied.

Methods
CDFW, NMFS, and other agency and organization surveys, data sources and reports were used in evaluating the percentage of historical habitat currently occupied by the species. Population characterization maps were compared with IP-km maps to provide a spatial representation to estimate the percentage of the historical range currently occupied.

Ratings:
The following indicator ratings of habitat currently occupied were developed by Williams *et al.* (2006) for a similar conservation assessment described in Williams *et al.* (2007):

Poor = < 50% of historical range;
Fair = 50% to 74% of historical range;
Good = 75% to 90% of historical range; and
Very Good = > 90% of historical range.

Stress:
The stress associated with this indicator was Viability: Density, Abundance & Spatial Structure. This was compared only against the threats that had a direct effect on

viability. These include: Disease/Predation/Competition, Fishing/Collecting, Hatcheries, and Water Diversion and Impoundments.

2. <u>Density</u>
Steelhead Target: Adults, Summer Rearing
Chinook Target: Adults

Density estimates that are consistently low within a watershed may suggest that the watershed is not functioning properly. High density estimates suggest a watershed is properly functioning and can be used by fishery managers to prioritize threat abatement efforts. Density was evaluated for both summer rearing and adult life stages; however these required different rating methods.

Methods:
Density was used as an indicator for the adult life-stage because it is one of the principle metrics used to define population viability in the biological viability report (Spence *et al.* 2008) developed by the Technical Recovery Team (TRT).

Assessing juvenile density provides a relative indication of species presence and carrying capacity. The juvenile density indicator was informed through a review of the literature including CDFW reports, NMFS technical memorandums, watershed analyses, ESA section 10 research permit reports, and fisheries management and assessment reports. Co-managers were also interviewed. The information was compiled and synthesized by NMFS biologists (with extensive field experience) who used best professional judgment to rate the density.

Rating 1:
The TRT established criteria of one spawning adult per IP-km as a reasonable threshold to indicate a population at high risk of depensation[13]. This threshold was used as an indicator for a Poor spawner density.

The TRT also developed density criteria for population viability. For the smallest of independent populations (*i.e.*, those with 16 IP-km for steelhead and 20 IP-km for Chinook), adult spawning densities should exceed 40 fish per IP-km to achieve viability. Densities may decrease to 20 fish per IP-km as the size of an independent population approaches ten times the minimum size (*i.e.*, 160 IP-km and 200 IP-km for steelhead and Chinook respectively). This formula was applied to both independent and dependent populations and used as our criteria for a good rating (Table 14 and Table 15). Fair

[13] At very low densities, spawners may find it difficult to find mates, small populations may be unable to saturate predator populations, and group dynamics may be impaired, *etc*. Small populations may experience a reduction in per-capita growth rate with declining abundance, a phenomenon known as depensation (Spence *et al.* 2008).

rating was any density between poor and good. A criterion rating for very good was not established.

Table 14. Examples of adult density (# of adults/IP-km) criteria for select NC and CCC steelhead populations from TRT adult abundance criteria (Spence *et al.* 2008).

Population	Poor	Fair	Good	Very Good
Mattole River	≤1	2-19	≥20	None
Upper Main Eel	≤1	2-27	≥28	None
Chamise Creek	≤1	2-36	≥37	None
Tomki Creek	≤1	2-23	≥24	None
Bucknell Creek	≤1	2-38	≥39	None
Ten Mile River	≤1	2-19	≥20	None
Casper Creek	≤1	2-39	≥40	None
Austin Creek	≤1	2-26	≥27	None
Salmon Creek	≤1	2-32	≥33	None
Walker Creek	≤1	2-28	≥29	None
Lagunitas Creek	≤1	2-29	≥30	None
Pilarcitos Creek	≤1	2-39	≥40	None
Guadalupe River	≤1	2-24	≥25	None
San Francisquito	≤1	2-36	≥37	None
Petaluma River	≤1	2-39	≥40	None
Alameda Creek	≤1	2-36	≥37	None
San Gregorio Creek	≤1	2-30	≥31	None
Pescadero Creek	≤1	2-28	≥29	None
Waddell Creek	≤1	2-39	≥40	None
Scott Creek	≤1	2-38	≥39	None

Table 15. Examples of adult density (# of adults/IP-km) criteria for select NC and CCC steelhead populations from TRT adult abundance criteria (Spence *et al.* 2008).

Population	Poor	Fair	Good	Very Good
Redwood Creek	≤1	2-28	≥29	None
Mad River	≤1	2-31	≥32	None
Lower Eel River	≤1	2-19	≥20	None
Upper Eel River	≤1	2-19	≥20	None
Mattole River	≤1	2-22	≥23	None
Noyo River	≤1	2-34	≥35	None
Big River	≤1	2-30	≥31	None
Russian River	<1	2-19	>20	None
Garcia River	≤1	2-22	≥23	None
Gualala River	≤1	2-38	≥39	None

To assess the indicator by watershed, the estimated current annual spawning population (N_a) was divided by the amount of IP-km available for spawning (N_a/IP-km). N_a was measured as the geometric mean of annual spawner abundance for the most recent three to four generations (Spence *et al.,* 2008). The TRT evaluated current abundance for all independent populations in the ESU/DPS and found data availability was insufficient in most cases. We therefore made reasonable inferences based on what information was available. Data sources we used for this assessment included the NMFS Southwest Fisheries Science Center database, NMFS' recovery library, and previous status assessments (Good *et al.* 2005).

Rating 2:
Although methods for estimating the population abundance of salmonids have been developed (Hankin and Reeves 1988), there are few estimates for populations within the NCCC Domain. Estimates of juvenile density, however, are more common and provide some indication of life-stage-specific status. Assessing juvenile density provides a relative indication of species presence and carrying capacity. Density estimates may also be useful in indicating habitat quality if streams are adequately seeded (with adequate fish per unit area).

Rating criteria for juvenile density were based on the assumption that approximately 1.0 fish per square meter is a reasonable benchmark for fully occupied, good habitat (Nickelson *et al.* 1992; Solazzi *et al.* 2000). Ratings are as follows:

Poor = < 0.2 fish/meter^2;
Fair = 0.2 to 0.5 fish/meter^2;
Good = 0.5 to1.0 fish/meter^2; and
Very Good = > 1.0 fish/meter^2

Stress:
The stress associated with this indicator was Viability: Density, Abundance & Spatial Structure. This was compared only against the threats that had a direct effect on viability. These include: Disease/Predation/Competition, Fishing/Collecting, Hatcheries, and Water Diversion and Impoundments.

3. <u>Abundance for CAP Analysis</u>
Steelhead Target: Smolts, Summer Adults
Chinook Target: Smolts

Abundance of the population occupying available habitat is one of the four key factors in determining salmonid population persistence (McElhany *et al.* 2000). Abundance is the number of adult spawners measured over time based on life history. We use abundance as an indicator not only because it is a direct measure of population size, but

because smolt populations can be estimated with various out-migrant trapping and mark and recapture methods. Abundant species have an increased likelihood of persistence over time, and a lower risk of extinction.

Rating 1:

We used the following equation to calculate the number of smolts (at time *t*) needed to satisfy the abundance criteria defined by the TRT (S_t):

$$S_t = \frac{A_{t+i}}{0.01_i}$$

Where A_{t+1} is the adult abundance after time interval (*i*) divided by the assumed marine survival of 1% during time interval *i*. Therefore, to calculate smolt abundance criteria for each population, good criteria would be the "low risk abundance" (the adult target representing a low risk of extinction over time as defined in Spence *et al.* (2008) divided by 0.01); and poor criteria would be the "high risk abundance" (the adult target representing high risk of extinction as defined in Spence *et al.* (2008) divided by 0.01). Fair criteria would be abundance levels between low risk and high risk. For example, for the Noyo River this calculation yields the following rating (Table 16).

Table 16. Example of indicator criteria for smolt abundance Noyo River steelhead calculated from TRT adult abundance criteria.

Smolt Abundance	Poor	Fair	Good
	High Risk	Moderate Risk	Low Risk
Noyo River	<19,700	19,700- 390,000	>390,000

To assess the status of smolt production for a given watershed available monitoring data, most of which is contained in data sources such as the NMFS Southwest Fisheries Science Center database, NMFS recovery library, and previous status assessments (Good *et al.* 2005) were relied on. When no population estimates were currently available for the smolt life stage (or any other), we reviewed the data sources and made reasonable inferences as to the probable status of smolts.

Rating 2:

To assess the abundance of summer adult steelhead, criteria outlined in Spence *et al*. (2008) were applied. These criteria set the low risk spawner density based on a calculation of available IP-km. Rating criteria were developed as follows:

Poor = < 1 fish/IP-km;
Fair = >1 fish/IP-km to < low risk density

Good = low risk density

A criterion rating for very good abundance was not established.

Stress:
The stress associated with this indicator was Viability: Density, Abundance & Spatial Structure. This was compared only against the threats that had a direct effect on viability. These include: Disease/Predation/Competition, Fishing/Collecting, Hatcheries, and Water Diversion and Impoundments.

4. Abundance for Rapid Assessment Analysis

At very low densities populations experience a reduction in per capita growth rate with declining abundance, a phenomenon referred to as depensation. Populations are at a heightened risk of extinction due to depensation. Factors can include reduced probability of finding mates, inability to saturate predator populations, impaired group dynamics, and loss of environmental conditioning. Using depensation information, we developed abundance targets for populations not selected in recovery scenarios to attain a viable status and dependent populations that are inherently non-viable.

Spence *et al*. (2008) defines depensation at which populations are at a high risk of extinction where a population has an average spawner density of less than 1 adult spawner per IP km. Spence *et al.* (2008) notes, however, that various other authors suggest thresholds ranging from 1 to 5 spawners per IP-km (Chilcote 1999; Sharr *et al.* 2000; Barrowman *et al.* 2003; Wainwright *et al.* 2008) (Table 17). Extinction risk is high for populations with these densities due in large part to depensation conditions. Best available information suggests populations supporting more than 5 spawners per IP-km are unlikely to experience depensation and 12 spawners per IP-km highly unlikely to experience depensation (Wainwright *et al.* 2008). Thus, a range of 6-12 spawners per IP-km for connectivity populations was chosen to diminish depensation as a factor effecting these populations.

Table 17. Suggested depensation thresholds by various authors.

Source	Depensation Threshold	Likelihood of Depensation
Chilcote 1999	2.4 Spawners/IP km	Unlikely to recover
Sharr 2000	3.1 Spawners/IP km	High extinction risk
Barrowman 2003	2 Spawners/IP km	Depensation
Wainwright 2008	2.5 Spawners/IP km	Depensation Very Likely
	6 Spawners/IP km	Highly Unlikely
	12 Spawners/IP km	Not Likely

Ratings:
See Volumes II, III, and IV for spawner targets for each population. Rating criteria are as follows:

Poor = <2 spawners/IP-km
Fair = 2-6 spawners/IP-km
Good = 6-12 spawners/IP-km
Very Good = >12 spawners/IP-km

Stress:
The stress associated with this indicator was Viability: Density, Abundance & Spatial Structure. This was compared only against the threats that had a direct effect on viability. These include: Disease/Predation/Competition, Fishing/Collecting, Hatcheries, and Water Diversion and Impoundments.

1.4.16 WATER QUALITY

Water quality was assessed to classify three indicators: (1) water temperature, (2) toxicity, and (3) turbidity. In addition, several measures for aquatic invertebrates were used to assess streams where such data existed.

1. Water Temperature (Maximum Weekly Maximum Temperature (MWMT))
Steelhead: Summer Rearing, Smolts, Summer Adults
Chinook: Pre Smolt

Water temperature is an important indicator of water quality, particularly with respect to juvenile salmonids, because the species is sensitive to temperature conditions. Juvenile salmonids respond to stream temperatures through physiological and behavioral adjustments that depend on the magnitude and duration of temperature exposure. Acute temperature effects resulting in death are associated with exposures ranging from minutes to 96 hours. Chronic temperature effects are those associated with exposures ranging from weeks to months. Chronic effects are generally sub-lethal and may include reduced growth, disadvantageous competitive interactions, behavioral changes, and increased susceptibility to disease (Sullivan *et al.* 2000). We used a measure of chronic temperature because it is more typical of the type of stress experienced by summer rearing juveniles.

Methods:
Temperature thresholds for chronic exposure are typically based on the Maximum Weekly Average Temperature (MWAT) metric. Due to some confusion in the literature regarding the appropriate definition and application of MWAT, we used the seven day moving average of the daily maximum (7DMADM or MWMT) indicator, rather than the

seven day moving average of daily average (7DMADA or MWAT), because it correlated more closely with observed juvenile distribution (Hines and Ambrose 2000). However, where MWMT data was not available, MWAT was used. We established two sets of rating criteria where the calculation for MWMT was two degrees Celsius higher than the MWAT.

To assess conditions throughout each watershed, it was necessary to evaluate temperature conditions throughout all potential rearing areas (*i.e.,* across all IP-km). We established a method for spatializing site-specific watershed temperature data by plotting these data on a map of the IP network for each species. Each data point was color coded to indicate the temperature threshold the site exceeded (*i.e.,* sites with MWMT >20° C were colored red, *etc*.). For locations with multiple years of data, we averaged the MWMT or MWAT and indicated the number of years of data and standard deviations. The temperatures were extrapolated to IP reaches using our understanding of typical spatial temperature patterns and staff knowledge of specific watershed conditions. For NC steelhead summer adults, since no IP network exists, only mainstem streams where adults were found were analyzed. Finally, where temperature data was limited or absent, we used best professional judgment and assigned a low confidence rating to the results.

Ratings:
Optimal temperatures for Chinook salmon fry, juvenile rearing and smoltification range from 12-16 °C (Boles 1988) Marine and Cech 2004. Juvenile steelhead have been observed rearing successfully in a wide range of water temperatures throughout California, including the watersheds covered in this recovery plan. While rearing, optimal temperatures for juvenile steelhead growth range between 12 and 19 °C (Hokanson *et al.* 1977; Wurtsbaugh and Davis 1977; Moyle 2002; Myrick and Cech 2005). Temperatures exceeding 25°C for prolonged periods are usually lethal to steelhead (Moyle 2002). Sullivan *et al.* (2000) concluded an upper threshold for the 7-day maximum temperature of 20.5° C for steelhead.

Steelhead Population level temperature rating criteria are:

Poor = <50% IP-km (<20° C MWMT)
Fair = 50 to 74% IP-km (<20° C MWMT)
Good = 75 to 90% IP-km (<20° C MWMT)
Very Good = >90% IP-km (<20° C MWMT)

Chinook Population level temperature ratings are:

Poor = <50% IP-km (>6° and < 14° C MWMT)
Fair = 50 to 74% IP-km (>6° and < 14° C MWMT)
Good = 75 to 90% IP-km (>6° and < 14° C MWMT)
Very Good = >90% IP-km (>6° and < 14° C MWMT)

Stress:
The stress associated with this indicator is Water Quality: Temperature. This was compared against all threats except Fishing/Collecting which does not affect the indicator.

2. <u>Turbidity</u>
Steelhead: Adults, Summer Rearing, Winter Rearing, Smolts
Chinook: Adults, Pre Smolt, Smolts

Research has demonstrated highly turbid water can adversely affect salmonids, with harmful effects as a direct result of suspended sediment within the water column. The mechanisms by which turbidity impacts stream-dwelling salmonids are varied and numerous. Turbidity of excessive magnitude or duration reduces feeding efficiency, decreases food availability, impairs respiratory function, lowers disease tolerance, and can also directly cause fish mortality (Cordone and Kelley 1961; Berg and Northcote 1985; Gregory and Northcote 1993; Velagic 1995; Waters 1995; Harvey and White 2008). Mortality of very young salmonids due to increased turbidity has been reported by Sigler *et al.* (1984). Even small pulses of turbid water can cause salmonids to disperse from established territories (Waters 1995), which can displace fish into less suitable habitat and/or increase competition and predation, decreasing chances of survival.

Methods:
Turbidity indicators focused on suspended sediment concentration and duration of exposure. To document the relationship between dose (the product of turbidity and exposure time) and the resultant biological response of fish, Newcombe (2003) reviewed existing data to develop empirical equations to estimate behavioral effects from a given turbidity dose. For juvenile and adult salmonids, the expected behavioral response and severity of ill effects (SEV) is illustrated in Figure 5 (from Newcombe 2003). Using turbid conditions that score a 4 SEV or higher during any time scale along the x-axis represent conditions likely limiting juvenile salmonid survival. Conversely, a score of 3 SEV or lower represent conditions favoring survival to the next life stage. NMFS analysts followed the SEV scoring method to determine the impact of turbidity for each population.

Visual clarity of water (yBD) and related variables				Duration of exposure to conditions of reduced VISUAL CLARITY ($\log_e$ hours)											Fish reactive distance: calibrated for trout		
alternate		preferred		0	1	2	3	4	5	6	7	8	9	10			
NTU	zSD (m)	BA (m^{-1})	yBD (m)	Severity-of-ill-effect Scores (SEV) -- Potential SEV = - 4.49 + 0.92 ($\log_e$ h) - 2.59 ($\log_e$ yBD)											ψ_{BD} (cm)	xRD (cm)	
				Δ_{15}	Δ_{16}	Δ_{17}	Δ_{18}	Δ_{19}	Δ_{20}	Δ_{21}	Δ_{22}	Δ_{23}	Δ_{24}	Δ_{25}			
1100	0.01	500	0.010	Δ_{14}	7	8	9	10	11	12	13	14			1	-	O
			0.014	Δ_{13}	7	7	8	9	10	11	12	13	14		1	-	N
400	0.03	225	0.02	Δ_{12}	${}_P6^{\pi}$	7	7	8	9	10	11	12	13	14	2	-	M
			0.03	Δ_{11}	4	5	6	7	8	9	10	11	12	13	3	-	L
150	0.07	100	0.05	Δ_{10}	3	${}_P4^{\pi}$	${}_P5^{\pi}$	6	7	8	9	10	11	12	5	-	K
			0.07	Δ_{9}	2	3	4	5	6	7	8	9	10	11	7	-	J
55	0.15	45	0.11	Δ_{8}	${}_P\underline{1}^{\pi}$	2	3	4	5	6	7	8	9	10	11	6	I
			0.16	Δ_{7}	$\underline{0}$	$\underline{1}$	2	3	4	$\underline{5}$	6	7	8	9	16	17	H
20	0.34	20	0.24	Δ_{6}	$\underline{0}$	${}_P\underline{0}^{\pi}$	${}_P\underline{1}^{\pi}$	2	3	4	5	6	7	$\underline{8}$	24	30	G
			0.36	Δ_{5}	$\underline{0}$	$\underline{0}$	$\underline{0}$	$\underline{1}$	2	3	4	5	6	6	36	42	F
7	0.77	9	0.55	Δ_{4}	$\underline{0}$	${}_P\underline{0}^{\pi}$	$\underline{0}$	$\underline{0}$	$\underline{1}$	2	3	4	4	5	55	55	E
			0.77	Δ_{3}	$\underline{0}$	${}_P\underline{0}^{\pi}$	${}^P\underline{0}_{\pi}$	$\underline{0}$	$\underline{0}$	$\underline{1}$	2	3	4	4	77	66	D
3	1.53	4	1.09	Δ_{2}	$\underline{0}$	${}_P\underline{0}^{\pi}$	$\underline{0}$	$\underline{0}$	$\underline{0}$	$\underline{0}$	1	2	3	4	109	77	C
			1.69	Δ_{1}	$\underline{0}$	$\underline{0}$	$\underline{0}$	$\underline{0}$	0	0	0	1	2	2	169	90	B
1	3.68	2	2.63		${}^P\underline{0}_{\pi}$	${}^P\underline{0}_{\pi}$	${}^P\underline{0}_{\pi}$	0	0	0	0	0	0	1	2	263	104	A
						Δ_{1}	Δ_{2}	Δ_{3}	Δ_{4}	Δ_{5}	Δ_{6}	Δ_{7}	Δ_{8}	Δ_{9}	Δ_{10}		
					1	3	7	1	2	6	2	7	4	11	30		
					Hours			Days			Weeks		Months				
					a	b	c	d	e	f	g	h	i	j	k		

Figure 1. Impact Assessment Model for Clear Water Fishes Exposed to Conditions of Reduced Water Clarity. A model to estimate severity of impact on rearing success of clear water fish as a function of reduced visual clarity of water (m) and duration of exposure (h), for juvenile and adult life history phases; includes calibration for reactive distance of trout.

KEY:

yBD Black disk sighting range (m): horizontal measurement in water of any depth (reciprocal of beam attenuation).

ψBD Black disk sighting range (cm): a convenient calibration for measurements made in very cloudy water.

BA Beam attenuation (m^{-1}): measures absorption and scattering of light by "water constituents" – clay and color; reciprocal of black disk sighting range.

zSD Secchi disk sighting range (m): a vertical measurement, usually in deep water.

xRD Reactive distance of adult trout (pooled data for rainbow, lake and brook) to fish prey as a function of visual clarity. Alternate, proportional, calibrations can be inferred for largemouth bass and bluegill based on their maximum reaction distances (200 cm, and 30 cm, respectively).

NTU Nephelometric turbidity units: a measure of light scattering by suspended clay particles (0.2 to 5 µm diameter).

SEV Severity of Ill Effect Scale

a. Semi-Quantitative
$0 \leq$ nil < 0.5; $0.5 \leq$ minor < 3.5; $3.5 \leq$ moderate < 8.5; $8.5 \leq$ severe < 14.5. Impact assessment is based on net duration (less clear water intervals) and weighted average visual clarity data. Recurrent events sum when integrated over relevant intervals: for a year class (a life history phase, or a life cycle); a population ("year over year" events); habitat damage (hours < duration ≤ years); and restoration (year < time ≤ years). For events involving suspended sediment (may include clay as one of the particle sizes in a range of sizes) (see Newcombe and Jensen, 1996).

b. Qualitative
0: *Ideal*. Best for adult fishes that must live in a clear water environment most of the time.
1-3: *Slightly Impaired*. Feeding and other behaviors begin to change.
4-8: *Significantly Impaired*. Marked increase in water cloudiness could reduce fish growth rate, habitat size, or both.
9-14: *Severely Impaired*. Profound increases in water cloudiness could cause poor "condition" or habitat alienation.

c. Stipple – Areas with least available data (1 day to 30 months).

Predator Prey Dynamics

(a) ${}^P\underline{0}_{\pi}$: Some predatory fish (P) catch more prey fish (π) in clear water (${}^P\pi$) than they do in cloudy water.

(b) ${}_P\underline{1}^{\pi}$, ${}_P\underline{5}^{\pi}$: Survival of some fishes is enhanced (${}_P\pi$) by natural, seasonal, cloudiness (two examples shown).

(c) *SEV*: Severity of ill effect data, underscored, are from published sources (see Literature Cited), or have the support of consensus within the discussion group, or both.

aA, kO Row labels (upper case) and column labels (lower case); paired, these serve as cell coordinates (two examples shown).

Figure 5. Impact Assessment Model for Clear Water Fishes Exposed to Conditions of Reduced Water Clarity (from Newcombe 2003).

Ratings:

Risks to each life stage were assessed according to the seasonality of effects produced by the turbidity for each life stage across all IP-km. Ratings were based upon the

percentage of IP-km habitat within a population maintaining a moderate or lower sub lethal effect in regard to turbidity dose (*i.e.*, based upon both concentration and exposure duration). The extent that favorable turbidity conditions exist across the spatial population scale determined the overall score for a given population.

Data regarding turbidity was unavailable for many populations. In the absence of turbidity data, information and data from reports regarding sediment input from roads, sediment contributions from landslides and other anthropogenic sources, and best professional judgment was used to assess turbidity risk at the population scale.

Rating criteria were as follows:

Poor = < 50% of IP-km maintains score of 3 SEV or lower;
Fair = 50% to 74% of IP-km maintains score of 3 SEV or lower;
Good = 75% to 90% of IP-km maintains score of 3 SEV or lower; and
Very Good = > 90% of IP-km maintains score of 3 SEV or lower.

Stress:
The stress associated with this indicator is Water Quality: Turbidity or Toxicity. This was compared against all threats except Fishing/Collecting which does not affect the indicator.

3. <u>Toxicity</u>
Steelhead: Adults, Summer Rearing, Winter Rearing, Smolts, Summer Adults
Chinook: Adults, Pre Smolt, Smolts

Optimal conditions for salmonids, their habitat and prey, include clean water free of toxins, contaminants, excessive suspended sediments, or deleterious temperatures. Toxins are substances (typically, but not always, anthropogenic in origin) which may cause acute, sub-lethal, or chronic effects to salmonids or their habitat. These include (but are not limited to) toxins known to impair watersheds, such as copper, nutrients, mercury, polyaromatic hydrocarbons (PAHs), pathogens, pesticides, and polychlorinated biphenyls (PCBs), herbicides and algae. Improperly maintained underground septic systems in residential areas can leach bacteria and nutrients into the water table. One significant emerging issue is the input of pharmaceuticals, endocrine disruptors, and personal care products to the watershed, products that are not effectively removed in standard treatment processes (Sumpter and Johnson 2005). These products, together with pesticides, herbicides, fertilizers, gasoline, and other petroleum products, contaminate drainage waters and harm juvenile coho salmon and their aquatic invertebrate prey (Crisp *et al.* 1998; Flaherty and Dodson 2005).

All target life stages of salmonids depend on good water quality, and the water quality attribute is impaired when toxins or other contaminants are present at levels adversely

affecting one or more salmonid life stage, their habitat or prey. Salmonids are sensitive to toxic impairments, even at very low levels (Sandahl *et al.* 2004; Baldwin and Scholz 2005). For example, adult salmonids use olfactory cues to return to their natal streams to spawn, and low levels of copper has been show to impair this ability (Baldwin and Scholz 2005).

Adult salmon typically begin their freshwater migration from the ocean to their natal streams after heavy late-fall or winter rains breach the sand bars at the mouths of coastal streams (Sandercock 1991). These same flows may carry toxins from a variety of point and non-point sources to the stream. The exposure of returning adults to toxins in portions of their IP-km can reduce the viability of the population by impairing migratory cues, or reducing the amount of available spawning and rearing habitat, thereby lowering the carrying capacity of the population. Each life stage was assessed according to the seasonality of effects produced by the toxin across all IP-km.

Methods:
For this analysis, some constituents were excluded from consideration because they were assessed by other indicators (*i.e.,* Water Quality/Temperature). We reviewed a variety of materials to derive appropriate ratings, including data from the various Regional Water Quality Control Boards, the U.S. Environmental Protection Agency, and other local and regional sources to inform our ratings of water quality for any toxins known or suspected of causing impairment to fish. We also reviewed scientific literature, and available population-specific water quality reports. Working with SEC and NMFS water quality specialists, a qualitative decision structure was developed (Figure 6) to rate each population where more specific data were lacking.

Decision Matrix for Each Life Stages/Water Quality/Toxicity for Key Independent/Dependent Populations

Each life stage must be assessed according to the seasonality of effects produced by the toxin across all IP-km.

1. Are toxins/chemicals present in the watershed which could potentially (through direct discharge, incidental spills, chronic input, *etc*.) enter the water column?

   a. Yes: go to number 2
   b. No: Toxicity not a threat (assumed to be Good)

2. Is the chemical/substance a known toxin to salmonids?

   a. Yes: go to number 3
   b. No: Toxicity not a threat (assumed to be Good)

3. Are salmonids spatially/temporally exposed to the toxin during any life stage or are the toxins present in a key subwatershed (where salmonids no longer occur) important for species viability?

   a. Yes: go to number 4
   b. No: Toxicity not a threat (assumed to be Good/Fair)

4. Potential salmonid presence to toxin established. Use best professional judgment to assign Fair/Poor rating. Consider toxicity of chemical compound, persistence of the compound, spatial extent/temporal exposure, future reintroduction efforts, and potential overlap of land use activities (*e.g*., pesticide/herbicide intensive farming practices) to species viability/presence when assigning rating.

Figure 6. Qualitative decision structure for evaluating water quality/toxicity. The matrix was used to determine the likelihood of toxins being present and adversely affecting freshwater salmonid life history stages.

Ratings:

Ratings for evaluating the risk of adverse effects to salmonids due to toxicity are:

Poor = Acute effects to fish and their habitat (*e.g*., mortality, injury, exclusion, mortality of prey items);

Fair = Sub lethal or chronic effects to fish and their habitat (*e.g*., limited growth, periodic exclusion, contaminants elevated to levels where they may have chronic effects). Chronic effects could include suppression of olfactory abilities (affecting predator avoidance, homing, synchronization of mating cues, *etc*.), tumor development (*e.g*., PAHs). This could include populations without data but where land use is known to contribute pollutants (*e.g*., significantly urbanized or

supporting intensive agriculture, particularly row crops, orchards, or confined animal production facilities);

Good = No acute or chronic effects from toxins are noted and/or population has little suspect land uses, and insufficient monitoring data are available to make a clear determination. Many Northern California populations (particularly those held in private timber lands) are likely to meet these criteria; and

Very Good = No evidence of toxins or contaminants. Sufficient monitoring conducted to make this determination, or areas without contributing suspect land uses (*e.g.*, many wild and scenic rivers, wilderness areas, *etc.*). Available data should support very good ratings.

Stress:
The stress associated with this indicator is Water Quality: Turbidity or Toxicity. This was compared against all threats except Fishing/Collecting which does not affect the indicator.

1.5 ASSESSING FUTURE CONDITIONS: SOURCES OF STRESS (THREATS)

The CAP protocol defines threats as the source of the identified stress likely to continue into the future. Threats to salmonids are driven by human activities and naturally occurring events. For each population and life stage, threats were rated using two metrics, contribution and irreversibility. These are combined by CAP algorithms to generate a single rating for each threat identified.

1. Contribution is the expected contribution of the threat, acting alone, on the stress under current circumstances (*i.e.*, given the continuation of the existing management). Threats rated as Very High for contribution are very large contributors to the particular stress and Low ratings are applied to threats that contribute little to the particular stress. Contribution is rated from Very High to Low according to the following criteria:
    - Very High: The threat is a dominant contributor acting on the stress;
    - High: The threat is a significant contributor acting on the stress;
    - Medium: The threat is a moderate contributor acting on the stress;
    - Low: The threat is a low contributor acting on the stress.
2. Irreversibility is defined as the degree to which the effects of a threat can be reversed. Irreversibility is rated from Very High to Low according to the following criteria:
    - Very High: Generally not reversible;

- High: Moderately reversible with a significant commitment of resources;
- Medium: Reversible with a reasonable commitment of resources;
- Low: Easily reversible and at a low cost.

Threats with a high level of contribution to a stress and/or high irreversibility are rated as High or Very High. The list of threats is based on their known impact to salmonid habitat, species viability, and the likelihood that the threat would continue into the future. For example, in Table 18, the threat of residential and commercial development was rated as very high for summer juveniles and high for adults, winter rearing and smolts due to poor water quality and impaired riparian conditions in San Lorenzo River. Threats rated as High or Very High are more likely to contribute to a stress that, in turn, reduces the viability of a target life stage. When multiple life stages of a population have High or Very High threats, the viability of the population is diminished.

Table 18. Example of a summary threat table.

Summary of Threats
Central California Coast Steelhead ~ San Lorenzo River

	Threats Across Targets	Adults	Eggs	Summer Rearing Juveniles	Winter Rearing Juveniles	Smolts	Watershed Processes	Overall Threat Rank
	Project-specific threats	1	2	3	4	5	6	
1	Roads and Railroads	High	High	Very High	Very High	High	Very High	Very High
2	Severe Weather Patterns	Medium	High	Very High	High	High	Very High	Very High
3	Water Diversion and Impoundments	Medium	Medium	Very High	Medium	High	Very High	Very High
4	Residential and Commercial Development	High	Medium	Very High	High	High	High	Very High
5	Channel Modification	Medium	Medium	Very High	High	High	Medium	High
6	Recreational Areas and Activities	Medium	Low	Very High	Medium	High	Medium	High
7	Fire, Fuel Management and Fire Suppression	Medium	Medium	High	High	Medium	Medium	High
8	Logging and Wood Harvesting	Medium	Medium	Medium	High	Medium	Medium	High
9	Disease, Predation and Competition	Medium	Low	Medium	Medium	High	Medium	Medium
10	Agriculture	Medium	Medium	Medium	Medium	Low	Medium	Medium
11	Mining	Medium	Medium	Medium	Medium	Low	Medium	Medium
12	Livestock Farming and Ranching	Low	Low	Medium	Medium	Low	Medium	Medium
13	Fishing and Collecting	Medium	-	Low	-	Medium	-	Medium
14	Hatcheries and Aquaculture	Low	-	Low	Low	Medium	-	Low
	Threat Status for Targets and Project	High	High	Very High	Very High	Very High	Very High	Very High

Very High or High threats are driven by social, economic, or political causes that then become the focus of conservation strategies. Conservation strategies are developed into recovery actions intended to reduce or abate High or Very High threats. In some cases recovery actions were developed for Medium threats based on knowledge or information that the threat could increase in the near future due to anticipated changes. The following section describes each threat and the information considered for rating each major threat to salmonid recovery.

Some threats (*e.g.*, roads) occurred in all or most populations, while others (*e.g.*, mining) were more limited in distribution. Where a threat did not occur in a given population, it was not evaluated and did not receive a rating. In addition, some threats affected all life stages, such as Residential and Commercial Development. Others affected only a few life stages, such as Fishing/Collecting.

As with CAP, for the rapid assessments, algorithms combined the stress/threat scores to generate a total overall score for each threat. Threats were scored from Low to High (Table 19).

Table 19. Example of a rapid assessment threat table for CCC and NC steelhead.

NC Steelhead DPS: Central Coastal Diversity Stratum (Brush/Elk/Schooner Gulch)													
Threat Scores L: Low M: Medium H: High		Stresses											
		Altered Riparian Species: Composition & Structure	Estuary: Impaired Quality & Extent	Floodplain Connectivity: Impaired Quality & Extent	Hydrology: Gravel Scouring Events	Hydrology: Impaired Water Flow	Impaired Passage & Migration	Instream Habitat Complexity: Altered Pool Complexity and/or Pool/Riffle Ratio	Instream Habitat Complexity: Reduced Large Wood and/or Shelter	Instream Substrate/Food Productivity: Impaired Gravel Quality & Quantity	Reduced Density, Abundance & Diversity	Water Quality: Impaired Instream Temperatures	Water Quality: Increased Turbidity or Toxicity
Threats - Sources of Stress	Agriculture	L	L	L	L		L	L	M	M		L	L
	Channel Modification	L	L	L	L	L	L	L	M	L		L	L
	Disease, Predation, and Competition	L	L	L			L	L	M		L	L	L
	Fire, Fuel Management, and Fire Suppression	L	L	L	L		L	L	H	M		L	M
	Livestock Farming and Ranching	L	L	L	L		L	L	L	L		L	L
	Logging and Wood Harvesting	L	L	L	L		L	M	H	M		L	M
	Mining	L	L	L	L		L	L	L	L		L	L
	Recreational Areas and Activities	L	L	L	L		L	L	M	L		L	L
	Residential and Commercial Development	L	L	L	L		L	L	M	L		L	L
	Roads and Railroads	L	L	L	L		L	L	M	M		L	M
	Severe Weather Patterns	L	L	L	L	M	L	L	M	M		L	M
	Water Diversions and Impoundments	L	H	L	L	M	L	M	M	M	M	L	L
	Fishing and Collecting										H		
	Hatcheries and Aquaculture										L	L	L

To reduce overestimating impacts of a stress across multiple threats, NMFS developed a matrix illustrating which threats contribute to a particular stress (Table 20). This

ensured a direct linkage between the threat and a particular stress. For example, the threat of fishing and collecting was only rated against the population stress of reduced abundance, diversity, and competition, and did not affect the egg life stage. This approach reduced the potential for over estimating the effect of a stress across multiple threats. Finally, the matrix facilitated the development of recovery actions with direct relationships to stresses or threats.

Table 20. Matrix showing which threats were evaluated against which stresses.

Stresses	Habitat Condition											Watershed Processes			Population
Threats	Estuary: Impaired Quality & Extent	Floodplain Connectivity: Impaired Quality & Exent	Hydrology: Gravel Scouring Events	Hydrology: Impaired Water Flow	Instream Habitat Complexity: Altered Pool	Instream Habitat Complexity: Reduced Large Wood	Instream Substrate/ Food Productivity: Impaired	Impaired Passage & Migration	Water Quality: Increased Turbidity or Toxicity	Water Quality: Impaired Instream Temperatures	Altered Riparian Species Composition & Structure	Impaired Watershed Hydrology	Landscape Distrubance	Altered Sediment Transport: Road Construction	Reduced Density, Abudance & Diversity
Agriculture				N/A											N/A
Channel Modification															N/A
Disease/Predation/ Competition(Invasive Animals and Plants)			N/A	N/A			N/A								
Fire				N/A											N/A
Fishing/Collecting	N/A	N/A	N/A	N/A	N/A	N/A	N/A	N/A	N/A	N/A	N/A	N/A	N/A	N/A	
Hatcheries	N/A	N/A	N/A	N/A	N/A	N/A	N/A	N/A			N/A	N/A	N/A	N/A	
Livestock				N/A											N/A
Logging				N/A											N/A
Mining				N/A											N/A
Recreation				N/A											N/A
Residential Development				N/A											N/A
Roads				N/A											N/A
Severe Weather Patterns															N/A
Water Diversion and Impoundments															

1.5.1 AGRICULTURE

Agriculture is annual and perennial crop farming and associated operations (excludes grazing, ranching or timber harvest). Agricultural practices can adversely affect salmonid habitats by (1) altering riparian species composition and buffer widths, (2) altering natural drainage patterns, and (3) introducing water-borne pollutants (*i.e.,* fine sediment, herbicides, and pesticides).

The major agricultural crops grown within the NCCC Domain are vineyards, orchards (apples, pears, *etc*.) and marijuana, generally located north of the Golden Gate. Brussels sprouts, lettuce, and flower crops (greenhouse and row crops) are found in the southern coastal areas of the Domain.

Some agricultural activities and programs have made efforts to improve riparian protections, implementing pollution and sediment discharge controls, and promoting instream habitat restoration (*e.g.,* Fish Friendly Farming, TMDL's and others). However, the overall adverse impact to salmonids and their habitat is generally very significant where these activities occur, and particular aspects of agriculture can have major direct and indirect impacts (*e.g.,* use of pesticide to control insects and weeds, agricultural runoff containing pesticides, nutrients or sediments, and removal of riparian vegetation from farming areas due to food safety requirements regarding *E. coli*).

Methods:

The analysis included the threats of agricultural practices and all associated operations of developing and maintaining continuous or seasonal ground disturbance, planting, harvesting, fertilizing, and irrigating row crops, orchards, vineyards, legal and illegal marijuana plantations, commercial greenhouses, nurseries, gardens, *etc.* Threats were evaluated for their potential to:

1. Introduce into the stream channel water-borne pollutants such as pesticides or elevate nutrient levels;
2. Alter riparian vegetation integrity, diversity, function, and composition;
3. Alter drainage channels and hydrology patterns; and
4. Simplify channel complexity and destabilize stream banks.

NMFS analysts used GIS analysis of the percentage of land zoned for agriculture, watershed specific assessments, staff knowledge of watersheds and ongoing practices, and best professional judgment to determine ratings.

Ratings:
The final threat ratings were determined by the following criteria:

High or Very High threat = Ecosystem function and process are (or are expected to be) severely altered. High or very high threats could include practices requiring large areas in cultivation and large quantities of pesticides and herbicides over significant proportions of the watershed.

Medium threat = Ecosystem function and process are (or are expected to be) moderately altered, but the effects could be reversed or ameliorated.

Low threat = Ecosystem function and process are (or are expected to be) largely intact, slightly altered, and easily reversible. A low threat could include practices that have a low impact and use little or no herbicides and pesticides in the watershed and do not impact riparian vegetation.

1.5.2 CHANNEL MODIFICATION

Channel modification directly and/or indirectly modifies and/or degrades natural channel-forming processes and morphology of perennial, intermittent and ephemeral streams and estuarine habitats. Channel modifying structures such as levees, flood control channels, and bank hardening (riprap and gabions) reduce the occurrence and creation of undercut banks and side channels, limit or eliminate important habitat forming features, and often result in the removal of riparian vegetation. These techniques are used extensively to modify stream banks and beds. Channel modifications eliminate or severely reduce streambed gravel recruitment and retention necessary for salmonid spawning and food production. Bank stabilization, levee construction for flood control, and filling in of off channel areas for land reclamation, disconnect rivers and streams from their floodplains. These activities modify and/or prevent the creation of, or block access to, refugia habitats used by salmonids for feeding and as refuge during high stream flows. Overall, channel modification can severely affect stream geomorphic processes.

In an effort to protect public and private infrastructure and property (roads, bridges, homes and commercial buildings) located in flood prone zones and adjacent to streams, channel modification has reduced salmonid habitat suitability by permanently altering natural channel forming processes. The impact of channel modification is a major constraint to salmonid viability in many of the heavily urbanized watersheds within the NCCC Domain.

Currently, in most circumstances, permits from the U.S. Army Corps of Engineers are required for channel modifications, which in turn require ESA consultations with NMFS. However, the majority of habitat damage resulting from channel modification

(including channelization, removal of LWD, and placement of rock slope protection, *etc*.) occurred prior to the listing of Chinook salmon and steelhead. Nonetheless, most current channel modifying practices usually occur over a relatively small area and the cumulative impacts are difficult to evaluate and are infrequently addressed by regulatory agencies. Once channel modifying infrastructure is in place it is usually followed by increased development, which in turn leads to additional channel modification. When infrastructure is in place (on the floodplain and/or adjacent to a stream) it is often impractical, difficult, and expensive to remove. With a growing human population the pressure to modify natural stream channels is anticipated to continue.

Methods:
The analysis included evaluation of estuarine management (*e.g*., lagoon breaching, dredging), flood control activities, large woody debris removal, levee construction and maintenance, vegetation removal, herbicide application, stream channelization, bank stabilization (hardening that limits channel movement or meander), dredging and other forms of sediment removal. These actions typically occur within the two-year bankfull stage and adversely affect salmonid habitat.

Threats were evaluated for their potential to:

1. Damage instream and near stream habitat and lower habitat complexity;
2. Precipitate riparian habitat loss, decreasing channel roughness (decrease in Manning's N roughness coefficient);
3. Alter drainage channels and hydrologic patterns;
4. Alter riparian zone diversity, function, and composition;
5. Alter stream bank stability;
6. Alter or destroy floodplain/estuarine/wetland habitats;
7. Introduce water-borne pollutants into the aquatic environment, and/or adversely alter nutrient levels; and
8. Simplify channel morphology (*e.g*., incision rate and floodplain connectivity).

Ratings:
No central repository of channel modifying activities exists for watercourses in the NCCC Domain, and the quality and quantity of information varies significantly between watersheds. Information sources included watershed assessments, CDFW habitat typing information, personal communications with local experts, and staff knowledge of individual watersheds. The final threat ratings were determined by the following criteria:

High or Very High = Ecosystem function and process are (or are expected to be) severely altered. High or very high threats could include large levee projects within salmonid

habitat that adversely modify sediment transport, impair salmonid migration, accelerate stream velocities, and alter riparian vegetation structure from historical conditions.

Medium = Ecosystem function and process are (or are expected to be) moderately altered but could be reversed or ameliorated.

Low = Ecosystem function and process are (or are expected to be) largely intact, slightly altered, and easily reversible. A lower threat could include bank stabilization projects that use bioengineering techniques.

1.5.3 DISEASE, PREDATION AND COMPETITION

Diseases and native (*e.g.,* sea lions, mergansers, *etc.*) and non-native species (*e.g., Arundo donax*, Quagga mussel, largemouth bass, striped bass, and pikeminnow) may have significant harmful effects on salmonids and/or their habitat. Infectious disease can influence adult and juvenile salmonid survival. Salmonids are exposed to numerous bacterial, protozoan, viral, and parasitic organisms in spawning and rearing areas, hatcheries, migratory routes, and the marine environment. Specific diseases such as bacterial kidney disease, *Ceratomyxosis, Columnaris, Furunculosis*, infectious hematopoietic necrosis virus, redmouth and black spot disease, erythrocytic inclusion body syndrome, and whirling disease, among others, are known to affect salmonids (Rucker *et al.* 1953; Wood 1979; Leek 1987; Foott *et al.* 1994).

Cooper and Johnson (1992) and Botkin *et al*., (1995) reported marine mammal and avian predation may occur on some local salmonid populations, but it was a minor factor in the decline of coast-wide salmonid populations. According to Moyle (2002), predation by seals and sea lions on returning fish, when populations are low, may prevent recovery.

Principal competitors for the food and space of juvenile salmonids are other salmonids (Moyle 2002). Osterback *et al.* (2013) documented avian predation as a major potential constraint to steelhead juveniles and smolts in Scott Creek. Other sources of competition include alien species, including alien riparian species (such as *A. donax*) which can completely disrupt riparian communities and instream processes.

Disease, predation and competition may significantly influence salmonid abundance in some local populations when other prey species are absent and physical conditions lead to the concentration of salmonid adults and juveniles (Cooper and Johnson 1992). Also, altered stream flows can create unnatural riverine conditions that favor the non-native species life histories more than the native cold water species (Brown *et al.* 1994; CDFG 1994; McEwan and Jackson 1996; NMFS 1996d).

Methods:
Relative to the other threats, disease and predation are likely not major factors contributing to the overall decline of salmonids in the NCCC Domain. However, they may compromise the ability of depressed populations to rebound. Competition in the context of habitat alteration leading to reduced survival is a serious limiting factor for some salmonid populations.

NMFS analysts considered the following factors: (1) introduction of non-native animal species that prey upon and/or (directly or indirectly) compete with native salmonids; (2) introduction of non-native vegetation that competes with and/or replaces native vegetation; and (3) creation of conditions favorable to increased populations and/or concentration of native predators. Threats were evaluated for their potential to:

1. Simplify or modify instream or riparian habitat condition;
2. Reduce feeding opportunities (*e.g.*, Quagga mussel);
3. Shift the natural balance between native/non-native biotic communities and salmonid abundance, resulting in disproportionate impacts from predation and competition;
4. Increase opportunities for infectious disease;
5. Change water chemistry (*e.g.*, inputs of acidic detritus from eucalyptus, or low DO resulting from increased foreign biomass); and,
6. Impede instream movement and migration, or reduce riparian function (*e.g.*, *A. donax*).

Ratings:
NMFS used a variety of resources to evaluate this threat, from region-wide assessments of the impacts of predation to site specific watershed assessments and individual reports. In general, there was little site specific information to evaluate this threat, and in many cases staff used best professional judgment and solicited the opinions of local experts. The final threat ratings were determined by the following criteria:

High or Very High = Ecosystem function and process are (or are expected to be) severely altered, or impacts to the population are severe. High or very high threats occur when amelioration of the consequences of this threat are largely irreversible.

Medium = Ecosystem function and process are (or are expected to be) moderately altered, but the effects could be reversed or ameliorated, or impacts to the population are moderate. Medium threats occur when the consequences of this threat are largely irreversible but could be ameliorated.

Low = Ecosystem function and process are (or are expected to be) largely intact, slightly altered, and easily reversible.

1.5.4 FIRE AND FUEL MANAGEMENT

Fire, from prescriptive burns to catastrophic wildfires, can impair salmonid habitat by reducing or eliminating stream side canopy and triggering increased soil erosion through mass wasting events or chronic sediment input that can render instream rearing habitat unsuitable for many decades. Hotter fires consume organic matter that binds soils, leading to an increase in erosion potential; in the worst case, high intensity fires can volatilize minerals in the soil causing it to become hydrophobic. Spence *et al*., (1996) recognized the extent of watershed damage and risk to salmonid habitat is directly related to burn intensity.

Wildland fires are a common occurrence in the NCCC Domain and many of the watersheds are heavily vegetated and prone to burning. Some areas are very susceptible to catastrophic wildfire due to decades of fire suppression that have increased fuel loads beyond historical conditions. The interior and southern areas of the NCCC Domain may have significant fire risk with potential for watershed disturbance and increased sediment yield. Coastal and northern areas have higher rainfall, more resilient vegetation (redwood forest), less extreme summer air temperatures and, therefore, less risk of catastrophic fire.

Fire management and firefighting impacts to listed salmonids are expected to be inadvertent but, in certain situations, could further impair watershed conditions. Few areas in the southern part of the NCCC Domain are on federal lands, so most firefighting activities are conducted by local fire districts and CalFire. Unlike federal lands, where NMFS has extensive interaction with the Forest Service and Bureau of Land Management to minimize adverse consequences from firefighting actions, NMFS has little interaction with firefighting agencies in the southern portion of the NCCC Domain. Consequently, impacts from firefighting (road building, water diversion, aerial retardants) likely have a greater adverse impact to salmonids and their habitats than in northern areas.

Methods:

Susceptibility of an area to wildfire, construction of fire breaks and roads, application of fire retardants, water use planning, fuels management, and fire suppression were all considered in the analysis of fire and fuel management as a threat to Chinook salmon and steelhead. Threats were evaluated for their potential to:

1. Increase erosion, sedimentation and landslide potential;
2. Elevate fuel loading leading to a higher potential of catastrophic burns;
3. Impair future large woody debris recruitment, and;
4. Alter vegetative/riparian communities through invasive species/post-fire management.

Ratings:
Current prediction for regional effects from fire intensity, frequency and duration as well as fire and fuel management practices (fire suppression, prescribed burning and limited use of mechanical treatments to reduce fire fuel loads) were examined. NMFS used a variety of resources to evaluate this threat, from region-wide CalFire assessments of fire risk, to site specific watershed assessments and individual reports. In general, there was little site specific information to evaluate this threat, and in many cases staff used best professional judgment and solicited the opinions of local experts. The final threat ratings were determined by the following criteria:

High or Very High = Ecosystem function and process are (or are expected to be) severely altered. High or Very High threats may include high fuel loading over a large area, or extensive burns upstream of, or adjacent to, critical spawning and rearing areas.

Medium = Ecosystem function and process are (or are expected to be) moderately altered, but the effects could be reversed or ameliorated.

Low = Ecosystem function and process are (or are expected to be) largely intact, slightly altered, and easily reversible. A mature redwood forest upstream or adjacent to salmonid habitat generally will rate as a Low threat due to the fire resistant qualities of redwood.

1.5.5 FISHING AND COLLECTING

Fishing and collecting salmonids for recreation, commercial, subsistence, in-situ research, or cultural purposes were all considered in the CAP analysis. This threat also includes illegal and legal activities such as accidental mortality/bycatch.

Commercial fishing for Chinook salmon is managed under the Magnuson-Stevens Fishery Conservation and Management Act. Sport fishing for steelhead and Chinook salmon is governed by CDFW regulations. Steelhead fishing is limited to hatchery stocks with clipped adipose fins. All wild steelhead must be released unharmed. However, threatened salmon and steelhead are incidentally caught as bycatch by both commercial and sport fisheries. These activities are most likely to impact the adult lifestage. The specific amount of bycatch is unknown, but it may have a significant adverse effect due to the extremely low population levels where every individual is of greater significance to the population's persistence than when the population levels were large. Fish mortality caused by activities such as fishing could be more damaging to the population when populations are depleted due to natural conditions (such as changes in ocean productivity) (NRC 1996). Handling hooked fish before releasing them also contributes to mortality (Clark and Gibbons 1991). According to Moyle (2002), present populations are so low that moderate fishing pressure on wild salmonids may slow or prevent recovery, even in places where stream habitats are adequate.

The bag limits set forth in the 2016-2017 California Freshwater Sport Fishing Regulations[14] could be a source of confusion for some fishers and should be amended to reflect actual fishery conditions. Several watersheds have a bag limit for both hatchery trout or hatchery steelhead, when in reality only the Mad River, Russian River, Scott Creek, and the San Lorenzo River have hatchery trout or steelhead plantings. The current stated bag limits may encourage fishers to unknowingly target specific streams where no stocking occurs and, in turn, incidentally hook listed salmonids. Many streams also have minimum flow requirements that trigger closure of fishing at low flows. The application of stream flow requirements, however, is problematic from an enforcement standpoint, as individuals may not have access to such information.

Commercial and ocean sport-fishing near the mouths of a watershed when sandbars remain closed may inadvertently result in increased rates of adult capture. Adult salmonids congregating offshore while awaiting entry into the estuaries are likely at more risk of capture than those returning to watersheds without sandbars, or where sandbars have naturally breached.

Methods:
To evaluate this threat, NMFS analysts considered incidental harvest for recreation and subsistence, authorized relocation, research and collection, incidental capture (*e.g.*, hooking), and illegal activities such as poaching and unpermitted collection.

Threats were evaluated for their potential to:

1. Increase mortality/harm and displacement;
2. Increase competition when fish are relocated; and
3. Precipitate depensatory effects at the population level.

Ratings:
Recreational steelhead angling was the principle activity considered for this indicator rating because it is the type of fishing most likely to impact adult salmonids. We rated the impact of Fishing and Collecting by tallying the number of fishing trips reported in the CDFW Steelhead Report Card during each species' adult migration period for the most recent year of record. The final threat ratings were determined by the following criteria:

High or Very High = Impacts to the population are (or are expected to be) severe. High or Very High threats may occur in critical adult staging areas with extensive legal and illegal fishing pressure.

[14] https://www.wildlife.ca.gov/Regulations

Medium = Impacts to the population are (or are expected to be) moderate but could be reversed or ameliorated.

Low = Impacts to the population are (or are expected to be) low and easily reversible. Low threats may occur in watersheds under large private (i.e., commercial timberlands) ownership where public access is restricted or in areas with significant enforcement presence.

1.5.6 HATCHERIES AND AQUACULTURE

Hatcheries are artificial propagation facilities designed to produce fish for harvest. A conservation hatchery differs from a production hatchery since it specifically tries to supplement or restore naturally spawning salmon populations. Artificial propagation, especially the use of production hatcheries, has been a prominent feature of Pacific salmon fisheries enhancement efforts for several decades. Historically, out of basin and out-of-ESU/DPS hatchery salmonids were released in many watersheds in the ESU/DPSs. Potential impacts to salmonids from hatchery operations include a number of categories including genetic, ecological, overfishing, behavioral, and disease.

The following was adopted from Appendix C, in Spence *et al*. (2008), which provides guidance on evaluating hatchery risks on salmonid populations.

Genetic Risks

Genes determine the characteristics of living things. Human intervention in the rearing of wild animals has the potential to cause genetic change. These genetic changes impact salmon diversity and the health of salmon populations. Hatchery programs vary and therefore the risks identified below vary by hatchery. Genetic risks of artificial propagation on wild populations include:

1) Inbreeding

Inbreeding can occur when the population for a hatchery comes from a small percentage of the total wild and/or hatchery fish stock (for example, 100 adults are used out of a population of 1 million). If only a small number of individuals are used to create the new hatchery stock, genetic diversity within a population can be reduced. Inbreeding can affect the survival, growth and reproduction of salmon (Gall 1987).

2) Intentional or artificial selection for a desired trait (such as growth rate or adult body size)

Although not common practice today, some hatchery programs intentionally select for larger fish (or other specific traits). This selection changes the genetic makeup of the hatchery stock, moving it further away from naturally reproducing salmon stocks (HSRG 2004).

3) Selection resulting from nonrandom sampling of broodstock
The makeup of a hatchery population comes from a selection of wild salmon and/or returning hatchery salmon that are taken into captivity (*i.e.*, broodstock). If, for example, only early-returning adults are used as broodstock, instead of adults that are representative of the population as a whole (*i.e.*, early, mid, and late-returning adults), there will be genetic selection for salmon that return early (HSRG 2004).

4) Unintentional or natural selection that occurs in the hatchery environment
Conditions in hatchery facilities differ greatly from those in natural environments. Hatcheries typically rear fish in vessels (*i.e.*, circular tanks and production raceways) that are open and have lower and more constant water flow than that which occurs in natural streams and rivers. They also tend to hold fish at higher densities than those that occur in nature. This type of rearing habitat has the potential to alter selection pressures in favor of fish to survive in a hatchery, rather than a natural environment. In addition, artificial mating disrupts natural patterns of sexual selection (HSRG 2004).

5) Temporary relaxation of selection during the culture phase that otherwise would not occur in the wild
Selection is relaxed up until the time when juveniles are released from the hatchery (because they don't face the same predation and foraging challenges as wild juvenile fish). Fish raised in hatchery environments face very different pressures than those raised in the wild.

<u>Ecological Risks</u>
Hatchery-produced fish often differ from wild fish in their behavior, appearance, and/or physiology. Ecological risks of artificial propagation on wild populations include (see also Kostow (2009); HSRG (2004); and CHSRG (2012):

1) Competition for food and territory
Competition between wild and hatchery fish can occur. It is most likely to occur if the fish are of the same species (wild Chinook salmon and hatchery-reared Chinook salmon) and they share the same habitat (quiet, shallow water or deep fast water) and diet.

2) Predation by larger hatchery fish
In situations where hatchery-released juvenile salmonids are larger than wild juvenile salmonids, evidence suggests that, for certain species, hatchery-released larger salmon may eat wild smaller salmon.

3) Negative Social Interactions
Juvenile salmon establish and defend foraging territories through aggressive contests. When large numbers of hatchery fish are released in streams where there are small numbers of wild fish, hatchery fish are more likely to be more aggressive, disrupting natural social interactions.

4) Carrying Capacity Issues
Carrying capacity is a measure of the size of a population that can be supported by a particular ecosystem. Carrying capacity changes over time with the abundance of predators and resources such as food and habitat (including water quantity and quality). When hatchery fish are released into streams where there are wild fish, there can be competition for food and space. Many streams and watersheds are degraded due to habitat degradation. Placing large numbers of hatchery individuals in a stream on top of wild individuals can result in reduced rearing success for all individuals in that stream (HSRG 2004; CHSRG 2012).

Behavioral Risks
Hatchery environments are different than stream environments. Hatcheries typically rear fish in vessels (*i.e.*, circular tanks and production raceways) that produce sterile environments where there is no underwater structure (*i.e.*, cobbles and wood), little or no overhead cover (such as cover from nearby trees and shrubs), and a predictable food supply. Consequently, hatchery fish tend to have different foraging, social, and predator-avoidance behavior than wild fish (HSRG 2004; CHSRG 2012).

Overfishing
Large-scale releases of hatchery fish have supported commercial, Tribal, and sport fishing practices for many years. However, large-scale releases of hatchery fish in a mixed-population fishery create a risk of overfishing for wild populations (Flagg *et al.* 1995). For example, if fishers are allowed to catch half of the more abundant, hatchery stocks, half of the wild stocks will also be harvested if they occur at the same time and place as the hatchery fish. Because hatchery populations have high survival in the hatcheries, they can generally support higher harvest rates. Wild stocks, on the other hand, are typically much smaller, and their population could be harmed by such high harvest rates.

Fish Health
The effect of disease on hatchery fish and their interaction with wild fish is not well understood. However, hatcheries can have disease outbreaks, and when diseased fish are released, they can transmit disease to wild fish (HSRG 2004; CHSRG 2012).

Methods:
Three hatcheries are currently operating in the NCCC Domain: the CDFW Mad River Fish Hatchery, the Corps' Don Clausen Hatchery at Warm Springs Dam in the Russian River watershed, and the King Fisher Flat facility on Scott Creek operated by Monterey Bay Salmon and Trout Project. The Don Clausen and King Fisher Flat facilities are operated as conservation hatcheries for coho salmon, and all three are operated as production facilities for steelhead. They receive considerable oversight from NMFS and CDFW. Conservation hatcheries are not operated for maximum production but are

operated with the goal of ensuring genetic integrity of the target population. See Spence *et al*. (2008) for additional information.

Ratings:
Most of the hatcheries in the NCCC Domain were smaller than the production hatcheries in other parts of California but the long history of outplanting has likely adversely affected genetic diversity of steelhead and Chinook salmon to some degree. Disease, particularly bacterial kidney disease, has been a source of concern in regards to the Noyo Egg Collecting Station (ECS) (now closed). In addition, excluding grilse from the Noyo ECS spawning program may have decreased genetic diversity of the Noyo population. Sources of information included personal communications with local experts, hatchery managers, and NMFS and CDFW staff knowledgeable with the operations of the existing facilities. The percent of observed adults of hatchery origin is used as an indicator of relative genetic risk to a population. Use of less than 5 percent as the threshold for low risk is consistent with the approach described in Spence *et al.* (2008). Spence *et al.* (2008) does not provide guidance regarding the degree of risk above 5 percent. The status review for Oregon salmon and steelhead populations in the Willamette and Lower Columbia basins (McElhany *et al.* 2007) describes categories of genetic risk from hatcheries with break points at 10 percent and 30 percent, and this convention is adopted for all steelhead and Chinook salmon populations. The final threat ratings were determined by the following criteria:

High or Very High = Impacts to the population are (or are expected to be) severe. High or very high threats may include a facility operated for the purpose of maximum production with no consideration for genetic impacts to the population. A high threat would mean that greater than 10 percent and less than 30 percent of observed adults are of hatchery origin. Where such data are available, a very high threat would mean that greater than or equal to 30 percent of observed adults are of hatchery origin.

Medium = Impacts to the population are (or are expected to be) moderate but could be reversed or ameliorated. Where such data is available, a medium threat would mean greater than or equal to 5 percent and less than or equal to 10 percent of observed adults are of hatchery origin or there is a salmonid production hatchery in the basin. Medium threats might include a facility operated with minimal regulatory oversight or that takes a significant proportion of a spawning run but attempts to minimize genetic impacts.

Low = Impacts to the population are (or are expected to be) low and easily reversible. Where such data is available, less than 5 percent of observed adults are of hatchery origin and there is no salmonid hatchery is in the basin. An example of low threat would include a conservation broodstock facility operated with significant oversight by regulatory agencies and with backup rearing facilities.

1.5.7 LIVESTOCK FARMING AND RANCHING

NMFS defined this threat as domestic terrestrial animals reared in one location (*e.g.*, cattle feed lots, chicken farms) or domestic or semi-domesticated animals allowed to roam in the wild and supported by natural habitats (*e.g.*, cattle ranching). Livestock grazing is the most widespread land-management practice in western North America, occurring across 70 percent of the western United States (Noss and Cooperrider cited in Donahue 1999). However, in the NCCC Domain, Livestock grazing and ranching is generally concentrated in just a few of the essential or supporting watersheds.

The impacts of livestock grazing in riparian areas have been widely studied. Direct effects include elevated levels of fecal coliform bacteria, nutrients, and oxygen-depleting organic matter (Knutson and Naef 1997). Increased sediment in streams, degraded stream banks and bottoms, altered channel morphology from livestock trampling, lowered ground water tables and reduced streamside vegetation also contribute to degraded fish habitat (Armour *et al.* 1991; Kovalchik and Elmore 1992; Overton *et al.* 1994; Belsky *et al.* 1999; Donahue 1999). Behnke and Zarn (1976) and Armour *et al*. (1991) indicate overgrazing is one of the major contributing factors in the decline of Pacific Northwest salmon. George *et al*. (2002) found cattle trails in California produced 40 times more sediment runoff than adjacent vegetated soil surfaces. In the NCCC Domain, the adverse impacts from large scale cattle grazing are believed less problematic than other areas of California, because it is isolated to a few watersheds.

Methods:
The quality and quantity of information varied significantly between watersheds. Sources of information included watershed assessments, personal communications with local experts, and staff knowledge of individual watersheds, and best professional judgment.

Ratings:
NMFS analysts considered grazing intensity and seasonality, stockyard proximity to the stream channel, damage to riparian zones, and water quality impacts resulting from animal waste and increased erosion. Threats were evaluated for their potential to:

1. Elevate the concentration of water-borne pollutants such as sediment, toxic chemicals/substances (*i.e.,* hormones), and nutrient levels;
2. Alter riparian zone diversity, function, and composition;
3. Alter drainage channels and hydrology (soil compaction); and
4. Simplify channel structure and alter stream bank stability.

The final threat ratings were determined by the following criteria:

High or Very High = Ecosystem function and process are (or are expected to be) severely altered. For example, if the effects of increased sediment, degraded stream banks and

bottoms, and altered channel morphology from livestock trampling were severe, the threat would be rated as High.

Medium = Ecosystem function and process are (or are expected to be) moderately altered but could be reversed or ameliorated.

Low = Ecosystem function and process are (or are expected to be) largely intact, slightly altered, and easily reversible. Low ratings would occur in watersheds with little or no Livestock Farming and Ranching activity.

1.5.8 LOGGING AND WOOD HARVESTING

This threat was defined as harvesting trees and ancillary post-harvest effects of these activities, including changes to hydrologic patterns and increased contribution of water-borne pollutants, such as sediment and elevated nutrient levels. Additionally, this threat includes conversion of timberland (to vineyards, rural residential development, or other detrimental uses) pursuant to CalFire's timberland conversion process.

Many watersheds in the NCCC Domain are heavily forested, particularly in the northern and coastal areas. In these areas, timber harvest is a major land use practice that may threaten listed salmonids and their habitats. Adverse changes to salmonid habitat resulting from timber harvest are well documented in the scientific literature (Hall and Lantz 1969; Burns 1972; Holtby 1988; Holtby and Scrivener 1989; Hartman and Scrivener 1990; Chamberlin *et al.* 1991; Hicks *et al.* 1991a). The cumulative effects of these practices include changes to hydrology (including water temperature, water quality, water balance, soil structure, rates of erosion and sedimentation, channel forms and geomorphic processes (Chamberlin *et al.* 1991)) which affect salmonid habitats. These processes operate over varying time scales, ranging from a few hours for coastal streamflow response to decades or centuries for geomorphic channel change and hill-slope evolution (Chamberlin *et al.* 1991).

Spence *et al*. (1996) summarized the major effects of timber harvest on salmonids as follows: "Riparian logging depletes large woody debris (LWD), changes nutrient cycling and disrupts the stream channel. Loss of LWD, combined with alteration of hydrology and sediment transport, reduces complexity of stream micro- and macro-habitats and causes loss of pools and channel sinuosity. These alterations may persist for decades or centuries. Changes in habitat conditions may affect fish assemblages and diversity." Spence *et al*. (1996) cited studies by McCammon (1993) and Satterland and Adams (1992) showing increased peak flows resulting from alteration of 15-30% of a watershed's vegetation, and concluded "that no more than 15-20% of a watershed should be in a hydrologically immature state at any given time." In many streams, reduced LWD as a result of past forestry practices has resulted in decreased cover and reduced gravel and organic debris storage. Reduced LWD has also decreased pool habitat volume and

reduced overall hydraulic complexity (CDFG 2002). LWD also provides cover from predators and shelter from turbulent high flows. Heavy rainfall occurring after timber harvest operations can increase stream bank erosion, landslides, and mass wasting, resulting in higher sedimentation rates than historical amounts. This can reduce food supply, increase fine sediment concentrations that can reduce the quality of spawning gravels, and increase the severity of peak flows during heavy precipitation. Removing vegetative canopy cover increases solar radiation on the aquatic surface, which can increase water temperatures (Spence *et al*. 1996).

Reeves *et al.* (1993) found that pools diminished in frequency in intensively managed watersheds. Streams in Oregon coastal basins with low timber harvest rates (<25%) had 10-47% more pools per 100 meters than did streams in high harvest basins. Additionally, Reeves *et al.* (1993) correlated reduced salmonid assemblage diversity to rate of timber harvest.

Ligon *et al*. (1999) recommend a harvest limitation of 30-50% of the watershed area harvested per decade as a "red flag" for a higher level of review. Recent work in the Mattole River suggests a harvest threshold of 10-20% (Hartwell Welsh, Redwood Sciences Laboratory, personal communication, 2010). Harvest areas of 15 percent of watersheds are considered excessive for some timberlands (Reid 1999).

Timber harvest on non-federal land in California is regulated by the Z'berg-Nejedly Forest Practice Act of 1973 (California Public Resources Code Section 4511 *et seq.*). NMFS believes that the current California Forest Practice Rules are a qualitative improvement over historical practices; unfortunately, their effectiveness in protecting watershed processes that support salmonids has never been established (Dunne *et al.* 2001). The specific inadequacies of the rules have been well-described by state organized committees, state and Federal agencies and scientists (LSA Associates Inc. 1990; Little Hoover Commission 1994; CDFG 1995; CDF 1995; NMFS 1998a; Ligon *et al.* 1999; Dunne *et al.* 2001), BOF Technical Committee 1994; California Senate Natural Resources and Wildlife Committee 1996; BOF Ecosystem Management Committee 1996; LSA Associates 1991; DFG 1993; CDF 1994; NMFS 1997).

Timber harvest and land management planning on National Forests has improved with the implementation of the Northwest Forest Plan (FEMAT 1993). The Northwest Forest Plan provides for protection of refugia by recognizing Key Watersheds and prescribing wide riparian buffers in these watersheds and setting cumulative effects thresholds.

Substantial timber harvesting has occurred in the NCCC Domain. Private and publically-held forestlands currently support many salmonid populations and these species are provided greater protection on forestlands than landscapes subject to most other land use practices. The State and Federal regulatory infrastructure and oversight represent an opportunity to meet recovery goals. The objectives below assume forest

practices are being implemented at the minimum standard of the Forest Practice Rules and/or Northwest Forest Plan or HCPs (depending on the targeted population).

Methods:
NMFS analysts considered all operations associated with timber removal within the harvest unit, including skid trails, and construction of landings and yarding corridors. Roads related to timber harvest but located outside the timber harvest plan footprint were evaluated separately under the Roads and Railroads threat. Threats were evaluated for their potential to:

1. Increase water-borne pollutants such as sediment, toxic chemicals, and elevated nutrient levels;
2. Alter riparian zone integrity, diversity, function (*i.e.,* LWD recruitment), and composition;
3. Alter drainage channels and hydrology;
4. Simplify channel complexity and lower stream bank stability; and,
5. Compromise hillslope stability.

The type of activities and rate of harvest were considered to rate the impact of this threat for each watershed. Harvest types were grouped as follows: even aged harvest, uneven aged harvest, conversion, no harvest, and transition. These harvesting types were considered in each determination when feasible to do so.

Additional information considered when making a determination included the following when such information was available or known:

- Was the population or a portion of the population covered by an HCP, Conservation Easement or Forest Certification program?
- Were the landowners known to implement standards higher than standard forest practices (*e.g.*, The Conservation Fund's sustainable forest management on the Garcia River)?

NMFS relied on a suite of resources to make determinations regarding the contribution or level of threat. This information includes watershed assessment documents, HCP documents, personal communications and GIS information on rate of harvest, extent of forestlands, type of harvesting conducted and erosion potential. NMFS also used CalFire's Timber Harvest Plans in digital GIS format, which focused on land use over the last ten years, to analyze the percentage of land managed as timberlands.

Ratings:
The cumulative effects of timber harvest were assessed based on our understanding of the rate and type of harvest and subsequent effects to salmonids. The final threat ratings were determined by the following criteria:

High or Very High = Ecosystem function and process are (or are expected to be) severely altered or impacts to the population are severe. High or Very High threats occur when amelioration of the consequences of this threat are largely irreversible; or include activities that result in a permanent change to the landscape (*e.g.*, conversion to agriculture, urban, or other uses or results in long-lived changes to vegetative communities).

Medium = Ecosystem function and process are (or are expected to be) moderately altered or impacts to the population are moderate. Medium threats occur when the consequences of this threat are largely irreversible but could be ameliorated. Includes harvest activities meeting minimum requirements of the CFPRs.

Low = Ecosystem function and process remain largely intact or are slightly altered, and easily reversible. This rating includes activities such as timber harvest that conforms to (or has higher standards beyond) CFPR (*e.g.*, Pacific Forest Trust certified).

1.5.9 MINING

NMFS analysts considered all types of mining and quarrying, including instream gravel mining. Extraction of minerals and aggregate has affected fishery resources tremendously, and it continues to degrade salmonid habitat in many areas (Nelson *et al.* 1991).

Gravel extraction (the removal of sediment from the active channel) has various impacts on salmonid habitat by interrupting sediment transport and often causing channel incision and degradation (Kondolf 1993; CDFG 2004). The impacts that can result from gravel extraction include: direct mortality; loss of spawning habitat; noise disturbance; disruption of adult and juvenile migration and holding patterns; stranding of adults and juveniles; increases in water temperature and turbidity; degradation of juvenile rearing habitat; destruction or sedimentation of redds; increased channel instability and loss of natural channel geometry; bed coarsening; lowering of local groundwater level; and loss of LWD and riparian vegetation (Humboldt County Department of Public Works 1992; Kondolf 1993; Jager 1994; Halligan 1997). Terrace mining (the removal of aggregate from pits isolated from the active channel) may have similar impacts on salmonids if high flow events cause the channel to move into the gravel pits.

Mining occurs within many watersheds in the ESU/DPSs, including instream gravel mining on the mainstem Russian, Mad, and Van Duzen rivers. Upslope mining operations include borrow pits and major quarry operations in Soquel Creek.

According to CDFG (2004), while instream gravel extraction has had direct, indirect, and cumulative impacts on salmonids in the recent past, impacts to salmonids have not been documented under the current (post-1995) monitoring and reporting standards developed by CDFW and the mining industry. These standards were incorporated into

County Conditional Use Permits; reclamation plans required by the Surface Mining and Reclamation Act; and U.S. Army Corps of Engineer (USACE) Letters of Permission. In 2005, NMFS updated its National Gravel Extraction Guidance (Packer *et al.* 2005). The guidelines summarize the effects of in- and near-stream gravel extraction on anadromous fishes and their habitats, and provide recommendations for avoidance, minimization, and mitigation.

Many rivers continue to suffer the effects of years of channel degradation from the millions of tons of aggregate removed from the systems over time (Collins and Dunne 1990). Most gravel mining operations occur in habitat that is currently considered migration habitat rather than current spawning and rearing habitat. However, some of these instream operations occur in habitats designated as IP-km and are important areas for recovery of listed salmonids.

Methods:
NMFS analysts considered exploration for, developing, processing, storing, and producing minerals and rocks. According to an extensive review, the effects of mining on salmonids were considered minimal beyond the 20 year bankfull channel, so the analysis was focused on that extent (Laird *et al.* 2000). Threats were evaluated for their potential to:

1. Reduce the quantity and quality of stream gravel;
2. Reduce channel complexity;
3. Modify upstream channel sections (*e.g.*, headcuts);
4. Alter riparian zone integrity, diversity, function, and composition;
5. Alter channel geometry and hydrology;
6. Alter stream bank stability;
7. Simplify channels or cause incision and disconnection from its floodplain;
8. Alter or cause the loss of floodplain/estuarine habitats; and,
9. Alter water quality by increasing sedimentation or turbidity, elevating water temperatures, and input of toxic metals.

NMFS used watershed documentation, including GIS data from the USEPA, professional judgment, and consulted with knowledgeable individuals when rating this threat. Information and analyses from biological opinions on gravel mining operations through the NCCC Domain was also considered.

Ratings:
The cumulative effects of mining activities were assessed based on our understanding of the rate and type of mining, and subsequent effects to salmonids. The final threat ratings were determined by the following criteria:

High or Very High = Ecosystem function and process are (or are expected to be) severely altered. Activities that rate as high or very high threats may include instream gravel mining and mining activities within the 20-year bankfull channel.

Medium = Ecosystem function and process are (or are expected to be) moderately altered but could be reversed or ameliorated. Activities rating as a medium threat may include activities outside of the 20-year bankfull channel.

Low = Ecosystem function and process are (or are expected to be) largely intact, slightly altered, and easily reversible. Activities that rate as low threats generally occur outside of the 100-year floodplain.

1.5.10 RECREATIONAL AREAS AND ACTIVITIES

Recreational activities (legal and illegal) may alter, destroy, impair, and/or disturb habitats and salmonids. The category covers many types of activities that may directly and indirectly impact salmonids such as increased sedimentation to salmon streams due to off-road vehicle use in the upper portion of a watershed; concentrated animal waste discharge from equestrian facilities; dumping of chlorinated water from swimming pools into watercourses; loss of riparian vegetation due to construction and operation of on-stream recreational summer dams which lead to increased water temperature, *etc*.

Recreational areas and activities are numerous and diverse in the NCCC Domain. This threat category is often more likely to occur in areas with high human populations and includes legal and illegal activities and activities having temporary or permanent impacts.

A number of actions have been undertaken to address some of the impacts related to recreational areas and activities. These actions include development of a white paper by NMFS regarding the impacts of recreational summer dams and increased enforcement and oversight by NMFS and CDFW regarding installation of these facilities. However, many actions and their impacts remain unaddressed and impacts to salmonids and their habitat continue.

Methods: NMFS analysts considered use of off-road vehicles, mountain bike activities, trail maintenance, equestrian uses, summer dams, amusement parks, and golf courses. Stresses evaluated include:

1. Excessive erosion and sedimentation;
2. Ford crossings and effects of ORV use in streams;
3. Introduction of pollutants, garbage, toxic chemicals, and changes in nutrient levels;
4. Alteration in riparian zone integrity, diversity, function, and composition;

5. Alteration in streambank stability;
6. Diversion and/or impoundment of streams; and,
7. Channel simplification, incision and disconnection from its floodplain.

Ratings:
The category of Recreational Areas and Activities encompasses a diverse array of land and water uses and types of recreation. No one centralized database is available that adequately assesses this threat category. Staff used available watershed assessments and relied heavily upon their professional experience from working within the various watersheds to assess the degree of impact posed by this threat. The final threat ratings were determined by the following criteria:

High or Very High = Ecosystem function and process are (or are expected to be) severely altered. High or Very High threat ratings may include heavy ORV use in riparian channels that results in the destruction or modification of stream banks and riparian vegetation or permanent alteration of high quality habitat due to construction of recreational facilities.

Medium = Ecosystem function and process are (or are expected to be) moderately altered but could be reversed or ameliorated. Medium threat ratings may include extensive mountain biking trails on steep slopes with substandard maintenance oversight.

Low = Ecosystem function and process are (or are expected to be) largely intact, slightly altered, and easily reversible. Low threat rating may include low impact activities such as hiking on designated and properly located and maintained trails.

1.5.11 RESIDENTIAL AND COMMERCIAL DEVELOPMENT

Urban, industrial, suburban, or rural residential developments result in permanent alterations of the natural environment and encroachment on floodplains and into riparian areas. Development includes military bases, factories, shopping centers, resorts, *etc*. This threat includes the physical and social (*i.e*., homeless encampments) consequences of development such as increased impervious surfaces, increased runoff, changes to the natural hydrograph (*e.g.,* flashy flows), household sewage, urban wastewater, increased sedimentation, industrial effluents, garbage and solid waste.

Urbanization not only affects habitat in obvious ways – for example, direct loss of habitat, channelization of streams, degradation of water quality, and dewatering of streams – but it can also affect habitat in less obvious ways by altering and disrupting ecosystem processes that can have unintended impacts to aquatic ecosystems through increased flooding, channel erosion, landslides, and aquatic habitat destruction (Booth 1991).

According to CDFG (2004) the structure of a biological community and abundance and diversity of aquatic organisms are greatly altered by urban impacts on channel characteristics and water quality. Wang *et al.* (1997) found high urban land use was strongly associated with poor biotic integrity and was associated with poor habitat quality. Fish populations are also adversely affected by urbanization. Limburg and Schmidt (1990, as cited in Spence *et al.* 1996) found a measurable decrease in spawning success of anadromous species in Hudson River tributaries that had 15% or more of the watershed in urban development. Wang *et al*. (2003) found a strong negative relation between urban land cover in the watershed and the quality of fish assemblages in cold water streams in Wisconsin and Minnesota. Other studies documented pollution associated with urban areas as causing impacts to juvenile Chinook salmon, including suppressed immune response due to bioaccumulation of PCBs and PAHs, increased mortality associated with disease, and suppressed growth (Spence *et al*. 1996).

Steelhead and Chinook salmon are present in many urbanized watersheds; however, in general, those habitats are more impacted and populations are less robust than in less urbanized areas. Impacts of residential and commercial development are numerous, and these impacts are often closely interrelated with other activities evaluated separately in this document (*i.e*., roads and channel modification).

Within the NCCC Domain, urban, rural residential and suburban development occurs in many of the watersheds targeted for recovery actions. Many large cities are located within the Domain, particularly within the San Francisco Bay Area. Cities and towns in proximity to targeted watersheds include Eureka, Ukiah, Fort Bragg, Santa Rosa, San Rafael, Napa, Alameda, Oakland, Union City, San Jose, Half Moon Bay, Capitola, Santa Cruz, *etc*. Suburban and commercial areas typically occur in or near the large urban areas. Rural residential housing is present throughout the Domain with varying degrees of concentration.

Methods:
NMFS analysts evaluated the impact of development for its potential to:

1. Introduce pollutants, garbage, urban/industrial wastewater, sedimentation, toxic chemicals, and changes in nutrient levels ("shock pollution" aka first flush);
2. Alter riparian zone integrity, diversity, function, and composition;
3. Alter stream bank stability;
4. Simplify channels, or cause incision and disconnection from the floodplain;
5. Alter drainage channels and hydrology;
6. Increase stormwater runoff; and,
7. Induce growth and associated consequences.

Ratings:
NMFS analysts evaluated GIS analysis of the percentage of watershed with impervious surfaces, watershed specific assessments, staff knowledge of watersheds and ongoing practices, and best professional judgment. The final threat ratings were determined by the following criteria:

High or Very High = Ecosystem function and process are (or are expected to be) severely altered or impacts to the population are severe. High or Very High threats occur when amelioration of the consequences of this threat is largely irreversible. High or Very High threat ratings may occur in watersheds with extensive urban development resulting in extensive modification of riparian zones from historical conditions.

Medium = Ecosystem function and process are (or are expected to be) moderately altered or impacts to the population are moderate. Medium threats occur when the consequences of this threat are largely irreversible but could be ameliorated.

Low = Ecosystem function and process remain largely intact or are slightly altered, and easily reversible.

1.5.12 ROADS AND RAILROADS

Studies have documented the degradation that occurs to salmonid habitats as a result of forest, rangeland and other road and highway networks (Furniss *et al.* 1991). Roads alter natural drainage patterns and accelerate erosion processes causing changes in streamflow regimes, sediment transport and storage, channel bed and bank configuration, substrate composition, and stability of slopes adjacent to roads systems (Furniss *et al.* 1991).

This threat included roadways (highways, secondary roads, primitive roads, bridges & causeways), associated infrastructure (*e.g.* culverts, crossings, *etc.*), and dedicated railroad tracks. It also includes all roads (including mainline logging roads) not associated with the site-specific footprint of timber harvest activities.

A number of actions have been undertaken to address roads and road-related threats. Through FishNet 4C and the Five Counties Salmon Conservation Program, an evaluation of county road-related issues, including passage and ongoing maintenance has been conducted. A Road Maintenance manual and training for road staff is an ongoing program in the coastal counties but is absent from many of the counties surrounding San Francisco Bay (including Contra Costa, Solano, Alameda, San Francisco, Napa, and Santa Clara). The key focus of this program is on implementing best management practices related to protecting water quality, aquatic habitat and salmonid fisheries. The guidelines outlined in the manual address most routine and emergency road-related maintenance activities undertaken by County Departments of

Public Works, Parks, and Open Space Districts, and they also address common facilities such as spoils storage sites and maintenance yards. The guidelines apply to county facilities and activities and not to private development.

Restoration of problematic private and public roads is a large part of the CDFW restoration program and occurs in many of the targeted watersheds in the ESU/DPSs. The magnitude of road-related problems in the ESU/DPSs is significant and it is anticipated that it will take many years to adequately address the most problematic roads. Additionally, many roads, particularly private non-timber roads, are poorly maintained and not subject to routine maintenance. Chronic sediment input from these roads is a major problem in some watersheds.

Methods:
Graham Matthews and Associates (1999) linked increased road densities to increased sediment yield in the Noyo River. NMFS (1996a) guidelines for salmon habitat characterize watersheds with road densities greater than three miles of road per square mile of watershed area (mi/mi^2) as "not properly functioning" while "properly functioning condition" was defined as less than or equal to two miles per square mile, with few or no streamside roads.

For coastal areas of California, road densities were calculated using roads included in CalFire timber harvest GIS data. For inland areas, road densities were calculated using a roads theme produced by Legacy— The Landscape Connection which uses multiple sources.

Ratings:
Threats from Roads and Railroads were evaluated for their potential to affect:

1. Chronic and acute introduction of sediment from surface erosion and drainage;
2. Delivery of large quantities of sediment from road crossing or mass wasting associated with roads;
3. Passage impairment or blockage due to culverts, bridges, *etc.*;
4. Risks of spills;
5. Alteration of drainage channels, hydrology, infiltration and runoff;
6. Alteration in riparian zone diversity, function, and composition;
7. Channel simplification, incision and disconnection from its floodplain;
8. Alteration in channel and streambank stability;
9. Alteration or loss of floodplain or estuarine habitats;
10. Water-borne pollutants such as sediment, chemicals, and adverse changes in nutrient levels; and,
11. Growth-inducing consequences.

The final threat ratings were determined by the following criteria:

High or Very High = Ecosystem function and process are (or are expected to be) severely altered or impacts to the population are severe. High or Very High threats occur when amelioration of the consequences of this threat is largely irreversible. A High or Very High threat may occur in watersheds with high road densities, poor road maintenance practices, numerous stream crossings, and road placement on unstable areas and adjacency to stream zones.

Medium = Ecosystem function and process are (or are expected to be) moderately altered or impacts to the population are moderate. Medium threats occur when the consequences of this threat are largely irreversible but could be ameliorated.

Low = Ecosystem function and process remain largely intact or are slightly altered, and easily reversible.

1.5.13 SEVERE WEATHER PATTERNS

Severe weather patterns were defined as short-term extreme variations (droughts and floods) to seasonal average/mean rainfall during a calendar "water year" with attendant effects to streamflow and riparian conditions, and long-term climatic changes outside the range of natural variation that may be linked to global climate change and other large-scale climatic events.

Droughts can have a variety of negative impacts on salmonids and other fish populations at several points in their life cycles. Adult salmon can experience difficulties reaching upstream spawning grounds during certain low-flow conditions. Low flows can also increase pre-spawn mortality rates in returning adult salmonids when high adult escapement coincides with elevated water temperatures, low dissolved oxygen levels, and increased disease transmission between fish (CDFG 2003). Drying streams can severely lower juvenile rearing habitat and carrying capacity. Some salmonids spawn in channel margins, side channels and smaller tributaries, and spawning for those species would have to occur in mainstem waters if off-channel and tributary habitat is unavailable because of low flows. Where this occurs, redds within the mainstem river channel may be more susceptible to bed scour during the fall and winter (Washington Department of Fish and Wildlife http://wdfw.wa.gov/conservation/drought/impacts.html). In other cases, instream flow can drop after the salmon spawn, leaving redds dewatered.

High flows associated with storms and floods can result in complete loss of eggs and alevins as they are scoured from the gravel or buried in sediment (Sandercock 1991; NMFS 1998b). Juveniles and smolts can be stranded on the floodplain, washed downstream to poor habitat such as isolated side channels and off-channel pools, or

washed out to sea prematurely. Peak flows can induce adults to move into isolated channels and pools or prevent their migration through excessive water velocities (CDFG 2004).

Droughts and floods are a natural phenomenon in the NCCC Domain. Nonetheless, drought impacts can result in depressed salmonid populations years later, when those salmonids would be returning as adults. Flooding can have beneficial effects: cleaning and scouring of gravels; transporting sediment to the flood plain; moving and rearranging LWD; recharging flood plain aquifers (Spence *et al.*, 1996); allowing salmonids greater access to a wider range of food sources (Pert 1993); and maintaining the active channel.

Streams can be drastically modified by erosion and sedimentation in large flood flows almost to the extent of causing uniformity in the stream bed (Spence *et al*., 1996). After major floods, streams can take years to recover pre-flood equilibrium conditions. Flooding is generally not as devastating to salmon in morphologically complex streams, because protection is afforded to the fish by the natural in-stream structures such as LWD and boulders, stream channel features such as pools, riffles, and side channels and an established riparian area (Spence *et al*. 1996).

Climate change may profoundly affect salmonid habitat on a regional scale by altering streamside canopy structure, increasing forest fire frequency and intensity, elevating instream water temperatures; and altering rainfall patterns that in turn affect water availability. These impacts are likely to negatively impact salmonid population numbers, distribution, and reproduction.

Salmonids at the southern extent of the NCCC Domain may be more vulnerable to changes in water availability and instream temperatures than populations in northern areas. Significant alteration in the instream and near-stream environments due to climate change may result in further range contraction for salmonids and a reduction in overall habitat availability in the more resilient watersheds.

In the NCCC Domain there is increased pressure for limited water resources in many of the targeted watersheds. This problem is most severe in the southern part of the NCCC Domain where rainfall is generally less than in the northern areas. Compounding this problem is a larger human population in the southern streams with greater demand for water and an attendant higher number of instream water diversions.

Future effects of climate change and the expected sea level rise in California, such as lost estuarine habitat, reduced groundwater recharge and base-flow discharge, with associated rises in stream temperature and demand for water supplies may be seen. Smaller (remnant) populations in such areas are likely at most risk from climate change. Appendix B: Climate Change includes an assessment and discussion of potential

implications of climate change for steelhead and Chinook salmon populations and their habitat in northern and central coast areas of California.

Methods:
Droughts were evaluated in the context of available information regarding ongoing water diversions coupled with the effects of drought. A variety of resources were used to evaluate this potential impact, including individual watershed assessments, briefings with NMFS, CDFW, and others familiar with individual watersheds and existing diversions, *etc*.

For the threat of flooding, staff knowledge of watersheds and ongoing practices, *etc*., were examined. In addition, staff reviewed models related to climate change where they predicted increased storms or flooding.

For climate change we used existing information on the current distribution of extant populations and areas targeted for recovery, and evaluated current stresses into the future.

Ratings:
Threats from Severe Weather Patterns related to droughts were evaluated for their potential to result in:

1. Insufficient flows to facilitate egg incubation, juvenile rearing, smolt emigration, and juvenile immigration;
2. Poor water quality leading to increased instream temperatures, low DO, decreased food availability, increased concentrations of pollutants, *etc*.;
3. Earlier than normal water diversion for anthropogenic purposes; and,
4. Insufficient flows to breach sandbars at river mouths.

Threats related to flooding were evaluated for their potential to:

1. Increase the frequency, duration, and magnitude of flooding beyond natural conditions;
2. Require flood control or management actions;
3. Cause loss of riparian and instream habitat attributes;
4. Increase frequency of channel scour beyond natural conditions; and,
5. Increase turbidity beyond natural conditions.

Threats related to climate change were evaluated for their potential effects to cool water refugia, additional demands on existing water supplies, and changes in vegetation patterns.

Threats were evaluated for their potential to:

1. Elevate instream water temperatures and alter historical hydrologic patterns; and,
2. Alter the composition of native plant communities, which may adversely alter riparian process and function.

The final threat ratings were determined by the following criteria:

High or Very High = Ecosystem function and process are (or are expected to be) severely altered. High or Very High threat ratings may occur in heavily urbanized watersheds subjected to extensive diversion, areas with historical and ongoing instream modification conducted for flood control purposes, and where circumstances preclude future opportunities to protect critical refugia habitats.

Medium = Ecosystem function and process are (or are expected to be) moderately altered but could be reversed or ameliorated.

Low = Ecosystem function and process are (or are expected to be) largely intact, slightly altered, and easily reversible. Low threat rating may occur in watersheds with little urban interface, few diversions, intact floodplains, and where instream habitat forming features (such as LWD) are present and are not routinely removed.

1.5.14 WATER DIVERSIONS AND IMPOUNDMENTS

Water diversion and impoundments include appropriative and riparian surface water diversions and groundwater pumping resulting in changes to water flow patterns outside the natural range of variation. This threat includes use, construction, and maintenance of seasonal dams for water diversions.

The adverse impacts to salmonids due to water diversions and impoundments are numerous and include:

1. Delay and/or prevention of upstream and downstream migration and reduced overall survival of migrants;
2. Entrainment of juvenile salmonids at unscreened or inadequately screened diversions;
3. Impingement of juvenile salmonids from high approach velocities or low sweeping velocities at fish screens;
4. Elevated predation levels due to concentrating juveniles at diversion structures;
5. Disruption of normal fish schooling behavior caused by diversion operations, fish screen facilities, or channel modifications;
6. Elimination, reduction, and/or impairment of rearing habitat quality and quantity;
7. Dewatering of redds; and

8. Reduced food production.

Water issues are often handled in the regulatory or legal arena due to its relative scarcity in California. Summer baseflow is a critical attribute that is degraded in many streams across the NCCC Domain. A substantial amount of salmonid habitat has been lost or degraded as a result of water diversions and groundwater extraction (KRBFTF 1991; CDFG 1997). The nature of diversions varies from major water developments which can alter the entire hydrologic regime in a river, to small domestic diversions which may only have a localized impact during the summer low flow period. In some streams the cumulative effect of multiple small legal diversions may be severe. Illegal diversions are also believed to be a problem in many streams throughout the NCCC Domain.

Water is the most important of all habitat attributes necessary to maintain a viable fishery and, based on the last 150 years of water development in California, one of the most difficult threats to address effectively for the benefit of salmonids. Few restoration projects address water because in large part, it is a contentious issue. Diversions are subject to regulation by the State Water Resources Control Board – Division of Water Rights through the appropriative water rights process, and by the CDFW under California Fish and Game Code (FGC) § 1600 *et seq*. (which requires notification of CDFW for any substantial flow diversion and a lake or streambed alteration agreement if CDFW determines that the activity may substantially adversely affect fish or wildlife resources), FGC § 2080 *et seq*. (California Endangered Species Act take authorization), and FGC § 5937 (which requires a dam owner to allow sufficient water to pass through a fishway or, in the absence of a fishway, to allow sufficient water to pass below a dam to maintain fish in good condition). NMFS has authority under the ESA to regulate the take of threatened salmonids by diversions.

Many watersheds or their tributaries are listed as being fully appropriated and, for some, water rights have been allocated through court adjudication (*e.g*., Soquel Creek, San Gregorio Creek). These determinations by the Division of Water Rights and court adjudications usually did not consider salmonid habitat needs at a level that could be considered sufficient to conserve listed salmonids. The use of wells adjacent to streams is also a significant and growing issue in some parts of the NCCC Domain. Extraction of flow from such wells may directly affect the adjacent stream, but is often not subject to the same level of regulatory control as diversion of surface flow. Site specific groundwater studies are required to determine a direct connection between surface flow and groundwater, and these are often very costly and take a significant amount of time to complete.

Methods:
A variety of resources were used to evaluate the impacts of water diversion and impoundment. As part of the CCC coho salmon recovery planning process, fisheries biologists from CDFW and Regional Water Quality Control Boards were invited to

participate in a structured decision-making process to provide individual opinions regarding flow conditions for specific habitat attributes, and also considered diversion and impoundments for many of the watersheds with populations evaluated in the NCCC Domain. Workshop participants were asked to individually rate the hydrologic setting, the degree of exposure to flow impairments, and the intensity of those impacts for 23 CCC coho salmon populations. Where applicable, these data were used to assess conditions in watersheds with co-concurrent populations of steelhead and Chinook.

For other watersheds, GIS analysis of known diversion points, and the Pacific States Marine Fisheries Council Passage Assessment Database (PSMFC 2006) were reviewed. NMFS GIS watershed characterizations, NMFS staff knowledge of watersheds and ongoing practices, *etc*., were also examined.

Ratings:
Threats were evaluated for their potential to affect:

1. Water diversion and withdrawal, legal and illegal;
2. Chronic and acute introduction of sediment from surface erosion and drainage;
3. Passage impairment or blockage;
4. Alteration of drainage channels and hydrology;
5. Alteration in riparian zone diversity, function, and composition;
6. Alteration in channel and streambank stability;
7. Alterations or loss of floodplain and/or estuarine habitats due to reduced freshwater inflow;
8. Water-borne pollutants such as sediment, chemicals, and adverse changes in nutrient levels;
9. Growth-inducing consequences;
10. Changes in water flow, fish habitat, and temperature;
11. Loss of gravel recruitment to downstream areas;
12. Dewatering and flow reductions; and
13. Delay in sandbar breaching.

High or Very High = Ecosystem function and process are (or are expected to be) severely altered or impacts to the population are severe. High or Very High threats occur when amelioration of the consequences of this threat are largely irreversible. This could include large scale water projects and impoundments.

Medium = Ecosystem function and process are (or are expected to be) moderately altered or impacts to the population are moderate. Medium threats occur when the consequences of this threat are largely irreversible but could be ameliorated.

Low = Ecosystem function and process remain largely intact or are slightly altered, and easily reversible. Low threats occur in watershed with little or no diversions or impoundments where the historic hydrology is unimpeded.

1.6 LITERATURE CITED

Allan, J. D. 2004. Landscapes and riverscapes: The Influence of Land Use on Stream Ecosystems. Annual Review of Ecology, Evolution, and Systematics 335:257–84.

Armentrout, S., H. Brown, S. Chappell, M. Everett-Brown, J. Fites, J. Forbes, M. McFarland, J. Riley, K. Roby, A. Villalovos, R. Walden, D. Watts, and M. R. Williams. 1998. Watershed Analysis for Mill, Deer, and Antelope Creeks. U.S. Department of Agriculture. Lassen National Forest. Almanor Ranger District, Chester, CA.

Armour, C. L., D. A. Duff, and W. Elmore. 1991. The effects of livestock grazing on riparian and stream ecosystems. Fisheries 16(1):7-11.

Baldwin, D. H., and N. L. Scholz. 2005. The electro-olfactogram: an in vivo measure of peripheral olfactory function and sublethal neurotoxicity in fish. G. Ostrander, editor. Techniques in Aquatic Toxicology, Volume 2. CRC Press, Boca Raton, Florida.

Barrowman, N. J., R. A. Myers, R. Hilborn, D. G. Kehler, and C. A. Field. 2003. The variability among populations of coho salmon in the maximum reproductive rate and depensation. Ecological Applications 13(3):784-793.

Bauer, S. B., and S. C. Ralph. 1999. Appendix D: Annotated bibliography. *for:* Aquatic habitat indicators and their application to water quality objectives within the Clean Water Act. US Environmental Protection Agency, Region 10, Seattle, WA.

Beardsley, D., C. Bolsinger, and R. Warbington. 1999. Old-growth forests in the Sierra Nevada: by type in 1945 and 1993 and ownership in 1993 (Research Paper PNW-RP-516). USDA Forest Service Pacific Northwest Research Station, Portland, OR.

Behnke, R. J., and M. Zarn. 1976. Biology and management of threatened and endangered western trouts. Gen. Tech. Rep. RM-28. United States Department of Agriculture, Forest Service Fort Collins, CO.

Bell, E., W. G. Duffy, and T. D. Roelofs. 2001. Fidelity and survival of juvenile coho salmon in response to a flood. Transactions of the American Fisheries Society 130:450-458.

Belsky, A. J., A. Matzke, and S. Uselman. 1999. Survey of livestock influences on stream and riparian ecosystems in the western United States. Journal of Soil and Water Conservation:419-431.

Berg, L., and T. G. Northcote. 1985. Changes in territorial, gill-flaring, and feeding behavior in juvenile coho salmon (*Oncorhynchus kisutch*) following short-term

pulses of suspended sediment. Canadian Journal of Fisheries and Aquatic Sciences 42:1410-1417.

Berris, S. N., and R. D. Harr. 1987. Comparative Snow Accumulation and Melt During Rainfall in Forested and Clear-Cut Plots in the Western Cascades of Oregon. Water Resources Research 23(1):135-142, .

Beschta, R. L. 1978. Long-term patterns of sediment production following road construction and logging in the Oregon coast range. Water Resources Research 14(6):1011-1015.

Bisson, P. A., J. L. Nielson, R. A. Palmison, and L. E. Grove. 1982. A system of naming habitat types in small streams, with examples of habitat utilization by salmonids during low streamflow. Pages 62-73 *in* Proc. Sympos. Acquisition and Utilization Habitat Inventory Information, Portland, Oregon.

Bisson, P. A., and J. R. Sedell. 1984. Salmonid populations in streams in clearcut vs. old-growth forests of western Washington. W. R. Meehan, J. T. R. Merrell, and T. A. Hanley, editors. Fish and wildlife relationships in old-growth forests. American Institute of Fishery Research Biologists, Juneau, AK.

Bisson, P. A., K. Sullivan, and J. L. Nielson. 1988. Channel hydraulics, habitat use, and body form of juvenile coho salmon, steelhead, and cutthroat trout in streams. Transactions of the American Fisheries Society 117:262-273.

Bledsoe, B. P., and C. C. Watson. 2001. Effects of urbanization on channel instability. Journal of the American Water Resources Association 37:255-270.

Bleier, C., S. Downie, S. Cannata, R. Henly, R. Walker, C. Keithley, M. Scruggs, K. Custis, J. Clements, and R. Klamt. 2003. North Coast Watershed Assessment Program Methods Manual. California Resources Agency and California Environmental Protection Agency, Sacramento, CA.

Boles, G. L. 1988. Water temperature effects on Chinook salmon (*Oncorhynchus tshawytscha*) with emphasis on the Sacramento River: a literature review. California Department of Water Resources, Northern District, Sacramento, California.

Booth, D. B. 2000. Forest cover, impervious-surface area, and the mitigation of urbanization impacts in King County. University of Washington, Prepared for: King County Water and Land Resources Division, Seattle, WA.

Booth, D. B., D. Hartley, and R. Jackson. 2002. Forest cover, impervious-surface are, and the mitigation of stormwater impacts. Journal of the American Water Resources Association 38(3):835-845.

Botkin, D. B., K. Cummins, T. Duune, H. Regier, M. Sobel, L. Talbot, and L. Simpson. 1995. Status and future of salmon of western Oregon and northern California: Overview of findings and options. The Center for the Study of the Environment, Santa Barbara.

Boughton, D. A., H. Fish, K. Pipal, J. Goin, F. Watson, J. Casagrande, J. Casagrande, and M. Stoecker. 2005. Contraction of the southern range limit for anadromous *Oncorhynchus mykiss.* NOAA Fisheries Technical Memorandum SWFSC 380.

Brown, L. R., P. B. Moyle, and R. M. Yoshiyama. 1994. Historical decline and current status of coho salmon in California. North American Journal of Fisheries Management 14(2):237-261.

Bryant, M. D. 1983. The role and management of woody debris in west coast salmonid nursery streams. North American Journal of Fisheries Management 3:322-330.

Burns, J. W. 1972. Some effects of logging and associated road construction on northern California streams. Transactions of the American Fisheries Society 101(1):1-17.

Bustard, D. R., and D. W. Narver. 1975. Aspects of the winter ecology of junenile coho salmon (*Oncorhynchus kisutch*) and steelhead trout (*Salmo gairdneri*). Journal of the Fisheries Research Board of Canada 32(5):667-680.

CDFG (California Department of Fish and Game). 1994. Coho salmon habitat impacts. Qualitative assessment technique for registered professional foresters. Draft. California Department of Fish and Game.

CDFG (California Department of Fish and Game). 1995. Timber Harvest Review Manual. California Department of Fish and Game, Habitat Conservation Program.

CDFG (California Department of Fish and Game). 1997. Eel River Salmon and Steelhead Restoration Action Plan. California Department of Fish and Game, Inland Fisheries Division, Sacramento.

CDFG (California Department of Fish and Game). 1999. California Stream Bioassessment Procedure: Protocol Brief for Biological and Physical Habitat Assessment in Wadeable Streams. California Department of Fish and Game, Water Pollution Control Laboratory, Aquatic Bioassessment Laboratory.

CDFG (California Department of Fish and Game). 2002. Status Review of California Coho Salmon North of San Francisco. Report to the California Fish and Game Commission.

CDFG (California Department of Fish and Game). 2003. September 2002 Klamath River fish kill: preliminary analysis of contributing factors.

CDFG (California Department of Fish and Game). 2004. Recovery strategy for California coho salmon: report to the California Fish and Game Commission. California Department of Fish and Game, Native Anadromous Fish and Watershed Branch, Sacramento, CA.

CDFFP (California Department of Forestry and Fire Protection). 1995. Implementation and Effectiveness of the Watercourse and Lake Protection Rules, Sacramento.

CHSRG (California Hatchery Scientific Review Group). 2012. California Hatchery Review Statewide Report. Prepared for the US Fish and Wildlife Service and Pacific States Marine Fisheries Commission. April 2012.

Cederholm, C. J., L. M. Reid, and E. O. Salo. 1980. Cumulative effects of logging road sediment on salmonid populations in the Clearwater River, Jefferson County, Washington. Pages 35 *in* Salmon-spawning gravel: a revewable resource in the Pacific Northwest? College of Fisheries, University of Washington, Seattle, WA.

Chamberlin, T. W., R. D. Harr, and F. H. Everest. 1991. Timber harvesting, silviculture and watershed processes. Pages 751 *in* W. R. Meehan, editor. Influences of forest and rangeland management on salmonid fishes and their habitats, American Fisheries Society Special Publication 19 edition, volume Chapter 6. American Fisheries Society, Bethesda, Maryland.

Chilcote, M. W. 1999. Conservation Status of Lower Columbia River Coho Salmon. Information Reports 99-3. Oregon Department of Fish and Wildlife, Fish Division.

Clark, R. N., and D. R. Gibbons. 1991. Recreation. W. R. Meehan, editor. Influences of Forest and Rangeland Management. 1991 AFS Publication 19. American Fisheries Society, Bethesda, MD.

Collins, B., and T. Dunne. 1990. Fluvial Geomorphology and River-Gravel Mining: A Guide for Planners, Case Studies Included. California Division of Mines and Geology Special Publication 98, Sacramento, CA.

Cooper, R., and T. H. Johnson. 1992. Trends in Steelhead (*Oncorhynchus mykiss*) Abundance in Washington and Along the Pacific Coast of North America. Washington Department of Wildlife Fisheries Management Division, 92-20.

Cordone, A. J., and D. W. Kelley. 1961. The influences of inorganic sediment on the aquatic life of streams. California Fish and Game 47(2):189-228.

Crisp, T. M., E.D. Clegg, W. P. W. R.L. Cooper, D.G. Andersen, K.P. Baetcke, J.L. Hoffmann, M.S. Morr, D.J. Rodier, J.E. Schaeffer, L.W. Touart, M.G. Zeeman, Y.M. Patel, and E. D. Clegg. 1998. Environmental endocrine disruption: an effects assessment and analysis. Environmental Health Perspectives 106:11-56.

Crispin, V., R. House, and D. Roberts. 1993. Changes in instream habitat, large woody debris, and salmon habitat after the restructuring of a coastal Oregon stream. North American Journal of Fisheries Management 13:96-102.

Dolloff, A. C. 1986. Effects of stream cleaning on juvenile coho salmon and dolly varden in southeast Alaska. Transactions of the American Fisheries Society 115:743-755.

Donahue, D. L. 1999. The Western Range Revisited. University of Oklahoma Press, Norman, OK.

Dunne, T., J. Agee, S. Beissinger, W. E. Dietrich, D. Gray, M. E. Power, V. H. Resh, and K. Rodriques. 2001. A scientific basis for the prediction of cumulative watershed effects. University of California, Berkeley.

Elliott, S. T. 1986. Reduction of a dolly varden population and macrobenthos after removal of logging debris. Transactions of the American Fisheries Society 115:392-400.

Flagg, T. A., F. W. Waknitz, D. J. Maynard, G. B. Milner, and C. V. W. Mahnken. 1995. The effect of hatcheries on native coho salmon populations in the lower Columbia River. American Fisheries Society Symposium 15:366–375.

Flaherty, C. M., and S. I. Dodson. 2005. Effects of pharmaceuticals on Daphnia survival, growth, and reproduction. Chemosphere 61(2):200-207.

Florsheim, J. L., J. F. Mount, and L. T. Rutten. 2001. Effect of baselevel change on floodplain and fan sediment storage and ephemeral tributary channel morphology, Navarro River, California. Earth Surface Processes and Landforms 26:219-232.

Flosi, G., S. Downie, J. Hopelain, M. Bird, R. Coey, and B. Collins. 2004. California salmonid stream habitat restoration manual. Fourth Edition. California Department of Fish and Game.

Foott, J. S., R. L. Walker, J. D. Williamson, and K. C. True. 1994. Health and physiology monitoring of chinook and steelhead smolts in the Trinity and Klamath rivers. Unpublished report. U.S. Fish and Wildlife Service, California-Nevada Fish Health Center, Anderson, CA.

FEMAT (Forest Ecosystem Management Assessment Team). 1993. Forest ecosystem management: an ecological, economic, and social assessment. U.S. Department of Agriculture, Forest Service; U.S. Department of the Interior, Fish and Wildlife Service, Bureau of Land Management, and National Park Service; U.S. Department of Commerce, National Oceanic and Atmospheric Administration, National Marine Fisheries Service; and the U.S. Environmental Protection Agency.

Fox, M. J., and S. M. Bolton. 2007. A regional and geomorphic reference for quantities and volumes of instream wood in unmanaged forested basins of Washington State. North American Journal of Fisheries Management 27(1):342-359.

Furniss, M. J., T. D. Roelofs, and C. S. Yee. 1991. Road construction and maintenance. Pages 297-324 *in* W. R. Meehan, editor. Influences of forest and rangeland management on salmonid fishes and their habitats. American Fisheries Society Special Publication 19, Bethesda, MD.

Gall, G. A. E. 1987. Inbreeding. N. Ryman, and F. Utter, editors. Population Genetics and Fishery Management. University of Washington Press, Seattle, Washington.

Gardner, R. E. 1979. Some environmental and economic effects of alternative forest road design. Transactions of the American Society of Agricultural Engineers 22(1):63-68.

George, M. R., R. E. Larsen, N. K. McDougald, K. W. Tate, J. Gerlach, John D., and K. O. Fulgham. 2002. Influence of grazing on channel morphology of intermittent streams. Journal of Range Management 55:551-557.

Gibbons, D. R., and E. O. Salo. 1973. An annotated bibliography of the effects of logging on fish of the Western United States and Canada. USDA Forest Service, General Technical Report, PNW-10, Portland, OR.

Good, T. P., R. S. Waples, and P. B. Adams. 2005. Updated status of federally listed ESUs of West Coast salmon and steelhead. U.S. Department of Commerce. NOAA Technical Memorandum. NMFS-NWFSC-66.

GMA (Graham Matthews and Associates). 1999. Sediment Source Analysis and Preliminary Sediment Budget for the Noyo River.

Gregory, R. S., and T. G. Northcote. 1993. Surface, planktonic, and benthic foraging by juvenile Chinook salmon (*Oncorhynchus tshawytscha*) in turbid laboratory conditions. Canadian Journal of Fisheries and Aquatic Sciences 50:233–240.

Hall, J. D., and R. L. Lantz. 1969. Effects of logging on the habitat of coho salmon and cutthroat trout in coastal streams. Pages 355-375 *in* T. G. Northcote, editor

Symposium on Salmon and Trout in Streams, University of British Columbia, Vancouver, Canada.

Halligan, D. 1997. Final report on the results of the 1996 fisheries monitoring program on the Trinity and lower Mad, Eel, and Van Duzen Rivers. Natural Resources Management Corporation, Eureka, California.

Hankin, D. G., and G. H. Reeves. 1988. Estimating total fish abundance and total habitat area in small streams based on visual estimation methods. Canadian Journal of Fisheries and Aquatic Sciences 45(5):834-844.

Hartman, G. F., and J. C. Scrivener. 1990. Impacts of forestry practices on a coastal stream ecosystem, Carnation Creek, British Columbia. Canadian Bulletin of Fisheries and Aquatic Sciences (223).

Harvey, B. C., and J. L. White. 2008. Use of Benthic Prey by Salmonids under Turbid Conditions in a Laboratory Stream. Transactions of the American Fisheries Society 137:1756–1763.

Hatchery Scientific Review Group. 2004. Hatchery reform: principles and recommendations of the Hatchery Scientific Review Group. Long Live the Kings, Seattle, WA. 38 p.

Haupt, H. F. 1959. Road and slope characteristics affecting sediment movement from logging roads. Journal of Forestry 57(4):329-332.

Hicks, B. J., R. L. Beschta, and R. D. Harr. 1991a. Long-term changes in streamflow following logging in western Oregon and associated fisheries implications. Water Resources Bulletin 27(2):217-225.

Hicks, B. J., J. D. Hall, P. A. Bisson, and J. R. Sedell. 1991d. Response of salmonids to habitat changes. W. R. Meehan, editor. Influences of forest and rangeland management on salmonid fishes and their habitats. American Fisheries Society.

Hilton, S., and T. Lisle. 1993. Measuring the Fraction of Pool Volume Filled with Fine Sediment. Res. Note PSW-RN-414. Albany, CA: Pacific Southwest Research Station, Forest Service, U.S. Department of Agriculture; 11 p.

Hines, D., and J. Ambrose. 2000. Evaluation of stream temperatures based on observations of juvenile coho salmon in northern California streams. Campbell Timberland Management, Inc.; National Marine Fisheries Service, Fort Bragg, Santa Rosa.

Hokanson, K. E. F., C. F. Kleiner, and T. W. Thorslund. 1977. Effects of constant temperatures and diel temperature fluctuations on specific growth and mortality

rates and yield of juvenile rainbow trout, *Salmo gairdneri*. Journal of the Fisheries Research Board of Canada 34:639-648.

Holtby, L. B. 1988. Effects of logging on stream temperatures in Carnation Creek, British Columbia, and associated impacts on the coho salmon (*Oncorhynchus kisutch*). Canadian Journal of Fisheries and Aquatic Sciences 45:502-515.

Holtby, L. B., and J. C. Scrivener. 1989. Observed and Simulated Effects of Climatic Variability, Clear-Cut Logging and Fishing on the Numbers of Chum Salmon (*Oncorhynchus keta*) and Coho Salmon (*O. kisutch*) Returning to Carnation Creek, British Columbia. Pages 62-81 *in* Proceedings of the National Workshop on Effects of Habitat Alteration on Salmonid Stocks. Can. Spec. Publ. Fish. Aquat. Sci.

House, R. A., and P. L. Boehne. 1986. Effects of instream structures on salmonid habitat and populations in Tobe Creek, Oregon. North American Journal of Fisheries Management 6:38-46.

HCDPW (Humboldt County Department of Public Works). 1992. Final program EIR on gravel removal from the lower Eel River. Natural Resources Division.

Jager, D. 1994. Program environmental impact report on gravel removal from the lower Eel and Van Duzen rivers. Prepared for the County of Humboldt, Eureka, California.

Karr, J. R., and E. W. Chu. 2000. Sustaining living rivers. Hydrobiologia 422/423:1–14.

King, J. G., and L. C. Tennyson. 1984. Alteration of Streamflow Characteristics Following Road Construction in North Central Idaho. Water Resources Research 20(8):1159-1163.

KRBTF (Klamath River Basin Fisheries Task Force). 1991. Long Range Plan For The Klamath River Basin Conservation Area Fishery Restoration Program. U. S. Fish and Wildlife Service, Klamath River Fishery Resource Office, Yreka, CA.

Klauda, R., P. Kazyak, S. Stranko, M. Southerland, N. Roth, and J. Chaillou. 1998. Maryland biological stream survey: a state agency program to assess the impact of anthropogenic stress on stream habitat quality and biota. Environmental Monitoring and Assessment 51:299 –316.

Klein, R. D. 1979. Urbanization and Stream Quality Impairment. Water Resources Bulletin 15(4):948-963.

Knopp, C. 1993. Testing Indices of Cold Water Fish Habitat. Final Report for Development of Techniques for Measuring Beneficial Use Protection and

Inclusion into the North Coast Region's Basin Plan by Amendment of the "Guidelines for Implementing and Enforcement of Discharge Prohibitions Relating to Logging, Construction and Associated Activities". North Coast Regional Water Quality Control Board in cooperation with the California Department of Forestry.

Knutson, K. L., and V. L. Naef. 1997. Management Recommendations for Washington's Priority Habitats: Riparian. Washington Department of Fish and Wildlife, Olympia, WA.

Kondolf, G. M. 1993. The reclamation concept in regulation of gravel mining in California. Journal of Environmental Planning and Management 36:395-406.

Kostow, K. 2009. Factors that contribute to the ecological risks of salmon and steelhead hatchery programs and some mitigating strategies. Reviews in Fish Biology and Fisheries 19(1):9-31.

Kovalchik, B. L., and W. Elmore. 1992. Effects of cattle grazing systems on willow-dominated plant associations in central Oregon. Gen. Tech. Rep. INT-289. Pages 111-119 *in* Proceedings Symposium on ecology and management of riparian shrub communities. 1991 May 29-31. U.S. Department of Agriculture, Forest Service, Intermountain Research Station, Sun Valley, ID.

Laird, A., R. Klein, S. McBain, and W. Trush. 2000. An evaluation of regulations, effects, and management of aggregate mining in Northern and Central Coastal California. Trinity Associates, Arcata, CA.

Leek, S. L. 1987. Viral erythrocytic inclusion body syndrome (EIBS) occurring in juvenile spring Chinook salmon (*Oncorhynchus tshawytscha*) reared in freshwater. Canadian Journal of Fisheries and Aquatic Sciences 44:685-688.

Lenat, D. R., and J. K. Crawford. 1994. Effects of land use on water-quality and aquatic biota of three North Carolina Piedmont streams. Hydrobiologia 294:185–199.

Lestelle, L. C. 1978. The effects of forest debris removal on a population of resident cutthroat trout in a small headwater stream. Master's Thesis. University of Washington, Seattle, WA.

Lestelle, L. C., and C. J. Cederholm. 1984. Short-term effects of organic debris removal on resident cutthroat trout. Fisheries Research Institute, University of Washington, Seattle, Washington.

Ligon, F., A. Rich, G. Rynearson, D. Thornburgh, and W. Trush. 1999. Report of the scientific review panel on California Forest Practice Rules and salmonid habitat.

The Resources Agency of California and the National Marine Fisheries Service, Sacramento.

Limburg, K. E., and R. E. Schmidt. 1990. Patterns of Fish Spawning in Hudson River Tributaries: Response to an Urban Gradient? Ecology 71(4):1238-1245.

Lisle, T. 1995. Particle size variations between bed load and bed material in natural gravel bed channels. Water Resources Research 31(4):1107-1118.

Little Hoover Commission. 1994. Timber harvest plans: a flawed effort to balance economic and environmental needs. State of California, Sacramento.

LSA Associates Inc. 1990. Conclusions and recommendations for strengthening the review and evaluation of timber harvest plans. Final Report prepared for the California Department of Forestry and Fire Protection.

May, C., C. Cooper, R. Horner, J. Karr, B. Mar, E. Welch, and A. Wydzga. 1996. Assessment of Cumulative Effects of Urbanization of Small Streams in the Puget Sound Lowland Ecoregion. A paper presented at the Urban Streams Conference held at Arcata, CA on November 15-17, 1996.

May, C. W., E. B. Welch, R. R. Horner, J. F. Karr, and B. W. Mar. 1997. Quality Indices for Urbanization Effects in Puget Sound Lowland Streams. University of Washington, Seattle, WA, 154.

McCammon, B. 1993. Determining the risk of cumulative watershed effects from multiple activities. Section 7 ESA consultation between USDA Forest Service and NMFS. National Marine Fisheries Service, Portland, OR.

McElhany, P., M. H. Ruckelshaus, M. J. Ford, T. C. Wainwright, and E. P. Bjorkstedt. 2000. Viable Salmonid Populations and the Recovery of Evolutionarily Significant Units. Appendix A4: Population Size. National Marine Fisheries Services, Northwest Fisheries Science Center & Southwest Fisheries Science Center.

McEwan, D., and T. A. Jackson. 1996. Steelhead restoration and management plan for California. California Department of Fish and Game, Sacramento, CA.

McMahon, T. E. 1983. Habitat suitability index models: coho salmon. United States Fish and Wildlife Service.

Meehan, W. R., editor. 1991. Influences of forest and rangeland management on salmonid fishes and their habitat. American Fisheries Society Special Publication, volume American Fisheries Society Special Publication 19. American Fisheries Society, Bethesda, MD.

Montgomery , D. R., and J. M. Buffington. 1993. Channel classification, prediction of channel response, and assessment of channel condition: Olympia. Washington State Department of Natural Resources Report, TFW-SH10-93-002.

Moyle, P. B. 2002. Inland fishes of California. University of California Press, Berekely and Los Angeles, CA.

Murphy, M. L., J. Heifetz, S. W. Johnson, K. V. Koski, and J. F. Thedinga. 1986. Effects of clear-cut logging with and without buffer strips on juvenile salmonids in Alaskan streams. Canadian Journal of Fisheries and Aquatic Sciences 43:1521-1533.

Murphy, M. L., and W. R. Meehan. 1991. Stream ecosystems. Pages 17-46 *in* W. R. Meehan, editor. Influences of Forest and Rangeland Management on Salmonid Fishes and Their Habitats. American Fisheries Society, Special Publication Number 19. American Fisheries Society, Bethesda, MD.

Murphy, M. L., J. F. Thedinga, K. V. Koski, and G. B. Grette. 1984. A stream ecosystem in an old growth forest in southeast Alaska: Part V. Seasonal changes in habitat utilization by juvenile salmonids. W.R. Meehan, T. R. Merrill, and T. A. Hanley, editors. Proceedings of Symposium on Fish and Wildlife in Relationships in Old Growth Forests. Amerian Institute of Fishery Research Biologists, Asheville, NC.

Myrick, C., and J. J. Cech, Jr. 2005. Effects of Temperature on the Growth, Food Consumption, and Thermal Tolerance of Age-0 Nimbus-Strain Steelhead. North American Journal of Aquaculture 67:324-330.

Naimen, R. J., and R. E. Bilby, editors. 1998. River Ecology and Management: Lessons From the Pacific Coastal Ecoregion. Springer-Verlag, New York, NY.

NMFS (National Marine Fisheries Service). 1996a. Coastal Salmon Conservation: Working Guidance For Comprehensive Salmon Restoration Initiatives on the Pacific West Coast.

NMFS (National Marine Fisheries Service). 1996d. Factors for decline: a supplement to the notice of determination for west coast steelhead under the Endangered Species Act. National Marine Fisheries Service, Protected Species Branch and Protected Species Management Division, Portland, OR and Long Beach, CA.

NMFS (National Marine Fisheries Service). 1998a. Effectiveness of the California Forest Practice Rules to conserve anadromous salmonids. Draft report. Analysis by the National Marine Fisheries Service, Protected Resources Division, Santa Rosa and Arcata, California.

NMFS (National Marine Fisheries Service). 1998b. Factors contributing to the decline of Chinook salmon: an addendum to the 1996 West Coast Steelhead Factors for Decline report. National Marine Fisheries Service, Portland, OR.

NMFS (National Marine Fisheries Service). 2010. Interim endangered and threatened species recovery planning guidance. Version 1.3. National Marine Fisheries Service, Silver Spring, MD.

NMFS (National Marine Fisheries Service). 2012. Final Recovery Plan for Central California Coast coho salmon Evolutionarily Significant Unit. National Marine Fisheries Service, Southwest Region, Santa Rosa, California.

NRC (National Research Council). 1996. Upstream: salmon and society in the Pacific Northwest. National Academy Press, Washington, D.C.

Nawa, R. K., C. A. Frissell, and W. J. Liss. 1990. Life history and persistence of anadromous salmonid stocks in relation to stream habitats and watershed classification. Oak Creek Labs, Oregon State University. Corvalis, OR Performed under contract for Oregon Department of Fish and Wildlife. .

Nehlsen, W., J. E. Williams, and J. A. Lichatowich. 1991. Pacific salmon at the crossroads: stocks at risk from California, Oregon, Idaho, and Washington. Fisheries 16(2):4-21.

Nelson, R. L., M. McHenry, and W. S. Platts. 1991. Mining: influences of forest and rangeland management in salmonid fishes and their habitats. W. R. Meehan, editor. Influences of forest and range management on salmonid fishes and their habitats. American Fisheries Society, Bethesda, MD.

Newcombe, C. P. 2003. Impact assessment model for clear water fishes exposed to excessively cloudy water. Journal of the American Water Resources Association 39(3):529-544.

Nickelson, T. E., J. D. Rodgers, S. L. Johnson, and M. F. Solazzi. 1992. Seasonal changes in habitat use by juvenile coho salmon (*Oncorhynchus kisutch*) in Oregon coastal streams. Canadian Journal of Fisheries and Aquatic Sciences 49:783-789.

NCRWQCB (North Coast Regional Water Quality Control Board). 2000. Reference document for the Garcia River watershed Water Quality Attainment Action Plan for Sediment. California Regional Water Quality Control Board, North Coast Region, Santa Rosa, California.

NCRWQCB (North Coast Regional Water Quality Control Board). 2006. Desired salmonid freshwater habitat conditions for sediment related indices. NCRWQCB, Santa Rosa, CA.

Noss, R. F., editor. 2000. The redwood forest: history, ecology, and conservation of the coast redwoods. Island Press, Washington, D.C.

Osterback, A. K., D. M. Frechette, A. O. Shelton, S. A. Hayes, M. H. Bond, S. A. Shaffer, and J. W. Moore. 2013. High predation on small populations: avian predation on imperiled salmonids. Ecosphere 4(9):1-21.

Overton, C. K., G. L. Chandler, and J. A. Pisano. 1994. Northern/Intermountain Regions' Fish Habitat Inventory: Grazed, Rested, and Ungrazed Reference Stream Reaches, Silver King Creek, California. United States Department of Agriculture, Forest Service. General Technical Report INT-GTR-311.

Overton, C. K., M. A. Radko, and R. L. Nelson. 1993. Fish habitat conditions: using the Northern/Intermountain Region's inventory procedures for detecting differences on two differently managed watersheds. US Department of Agriculture, Forest Service, Intermountain Research Station, General Technical Report INT-300, Ogden, UT.

PSMFC (Pacific States Marine Fisheries Commission). 2014. Fish Passage Assessment Database (PAD). Pages GIS vector digital dataset.

Paul, M. J., and J. L. Meyer. 2001. Streams in the urban landscape. Annual Review of Ecology and Systematics 32:333–365.

Pert, H. A. 1993. Winter Food Habits of Coastal Juvenile Steelhead and Coho Salmon in Pudding Creek, Northern California. Master's Thesis. University of California Berkeley, Berkeley, CA.

Power, M. E., W. E. Dietrich, and J. C. Finlay. 1996. Dams and Downstream Aquatic Biodiversity: Potential Food Web Consequences of Hydrologic and Geomorphic Change. Environmental Management 20(6):887-895.

Reeves, G. H., F. H. Everest, and T. E. Nickelson. 1989. Identification of physical habitats limiting the production of Coho salmon in Western Oregon and Washington. United States Department of Agriculture, Forest Service, Pacific Northwest Research Station, PNW-GTR-245, Portland.

Reeves, G. H., F. H. Everest, and J. R. Sedell. 1993. Diversity of juvenile anadromous salmonid assemblages in Coastal Oregon basins with different levels of timber harvest. Transactions of the American Fisheries Society 122(3):309-317.

Reeves, G. H., D. B. Hohler, D. P. Larsen, D. E. Busch, K. Kratz, K. Reynolds, K. F. Stein, T. Atzet, P. Hays, and M. Tehan. 2003. Aquatic and Riparian Effectiveness Monitoring Plan for the Northwest Forest Plan. Gen. Tech. Rep. PNW-GTR-577.

Portland, OR: U.S. Department of Agriculture, Forest Service, Pacific Northwest Research Station. 80 p.

Reid, L. M., and T. Dunne. 1984. Sediment production from forest road surfaces. Water Resources Research 20(11):1753-1761.

Reynolds, K. M. 2001. Using a logic framework to assess forest ecosystem sustainability. Journal of Forestry 99:26-30.

Roni, P., and T. P. Quinn. 2001. Density and size of juvenile salmonids in response to placement of large woody debris in western Oregon and Washington streams. Canadian Journal of Fisheries and Aquatic Sciences 58:282-292.

Roy, A. H., A. D. Rosemond, M. J. Paul, D. S. Leigh, and J. B. Wallace. 2003. Stream macroinvertebrate response to catchment urbanization (Georgia, USA). Freshwater Biology 48:329–346.

Rucker, R. R., W. J. Whipple, J. R. Parvin, and C. A. Evans. 1953. A contagious disease of salmon possibly of virus origin. U.S. Fish and Wildlife Service Fish Bulletin 54:35-46.

Sandahl, J. F., D.H. Baldwin, J. J. Jenkins, and N. L. Scholz. 2004. Odor-Evoked Field Potentials as Indicators of Sublethal Neurotoxicity in Juvenile Coho Salmon (*Oncorhynchus kisutch*) Exposed to Copper, Chlorpyrifos, or Esfenvalerate. Canadian Journal of Fisheries and Aquatic Sciences 61(3):404-413.

Sandercock, F. K. 1991. Life history of coho salmon. Pages 397-445 *in* C. Groot, and L. Margolis, editors. Pacific Salmon Life Histories. University of British Columbia Press, Vancouver, B.C.

Satterland, D. R., and P. W. Adams. 1992. Wildland watershed management. 2nd Edition. Wiley and Sons, New York, NY.

Schuett-Hames, D., R. Conrad, A. Pleus, and M. Henry. 1999. TFW Monitoring Program method manual for the salmonid spawning gravel composition survey. Prepared for the Washington State Dept. of Natural Resources under the Timber, Fish, and Wildlife Agreement. TFW-AM9-99-001. DNR #101. March.

Sharma, R., and R. Hilborn. 2001. Empirical relationships betweeen watershed characteristics and coho salmon (*Oncorhynchus kisutch*) smolt abundance in 14 western washington streams. Canadian Journal of Fisheries and Aquatic Sciences 58:1453-1463.

Sharr, S., C. Melcher, T. Nickelson, P. Lawson, R. Kope, and J. Coon. 2000. 2000 review of Amendment 13 to the Pacific Coast Salmon Plan. Pacific Fisheries Management Council, Portland, OR.

Shaver, E., J.Maxsted, G. Curtis, and D. Carter. 1995. Watershed protection using an integrated approach. In Stormwater NPDES related monitoring needs. Conference symposium sponsored by the Engineering Foundation and Society of American Civil Engineers. August 1994, Crested Buttes, CO.

Sigler, J. W., T. C. Bjornn, and F. H. Everest. 1984. Effects of chronic turbidity on density and growth of steelheads and coho salmon. Transactions of the American Fisheries Society 113:142-150.

Solazzi, M. F., T. E. Nickelson, S. L. Johnson, and J. D. Rodgers. 2000. Effects of increasing winter rearing habitat on abundance of salmonoids in two coastal oregon streams. Canadian Journal of Fisheries and Aquatic Sciences 57:906-914.

Spence, B. C., E. P. Bjorkstedt, J. C. Garza, J. J. Smith, D. G. Hankin, D. Fuller, W. E. Jones, R. Macedo, T. H. Williams, and E. Mora. 2008. A Framework for Assessing the Viability of Threatened and Endangered Salmon and Steelhead in the North-Central California Coast Recovery Domain. U.S. Department of Commerce. NOAA Technical Memorandum. NOAA-TM-NMFS-SWFSC-423.

Spence, B. C., G. A. Lomnnicky, R. M. Hughes, and R. P. Novitzki. 1996. An ecosystem approach to salmonid conservation. Management Technology, TR-4501-96-6057.

Stanford, J., R. F. Callaway, F. R. Hauer, J. Kimball, M. Lorang, S. Sheriff, W. Woessner, G. C. Poole, D. Fagre, and W. Swaney. 2004. Biocomplexity in the environment: emergent properties of alluvial river flood plains. National Science Foundation, Washington, D.C., EAR-0120523.

Steedman, R. J. 1988. Modification and assessment of an index of biotic integrity to quantify stream quality in southern Ontario. Canadian Journal of Fisheries and Aquatic Sciences 45:492–501.

Stepenuck, K., R. Crunkilton, and L. Wang. 2002. Impacts of urban land use on macroinvertebrate communities in southeastern Wisconsin streams. Journal of the American Water Resources Association 28(4):1041- 1051.

Sullivan, K., D. J. Martin, R. D. Cardwell, J. E. Toll, and S. Duke. 2000. An Analysis of the Effects of Temperature on Salmonids of the Pacific Northwest with Implications for Selectiong Temperature Criteria. Sustainable Ecosystems Institute.

Sumpter, J. P., and A. C. Johnson. 2005. Lessons from endocrine disruption and their application to other issues concerning trace organics in the aquatic environment. Environmental Science Technology 39:4321–4332.

Suttle, K. B., M. E. Power, J. M. Levine, and C. McNeely. 2004. How Fine Sediment in Riverbeds Impairs Growth and Survival of Juvenile Salmonids. Ecological Applications 14(4):969-974.

Swanson, F. J., and C. T. Dryness. 1975. Impact of clearcutting and road construction on soil erosion by landslides in the western Cascade Range, Oregon. Geology 3(7):393-396.

Swanson , F. J., G. W. Lienkaemper, and J. R. Sedell. 1976. History, physical effects, and management implications of large organic debris in western Oregon Streams. USDA, Forest Service, Pacific Northwest Forest and Range Experiment Station, PNW-56, Portland, OR.

Swanston, D. N. 1991. Natural processes. W. R. Meehan, editor. Influences of forest and rangeland management on salmonid fishes and their habitats. American Fisheries Society Special Publication 19, Bethesda, MD.

TNC (The Nature Conservancy). 2007. Conservation Action Planning: Developing Strategies, Taking Action, and Measuring Success at Any Scale. Overview of Basic Practices Version.

USEPA (United States Environmental Protection Agency). 1998. Garcia River Sediment Total Maximum Daily Load. United States Environmental Protection Agency, Region IX.

USEPA (United States Environmental Protection Agency). 1999. South fork Eel River total maximum Daily Loads for Sediment and Temperature. U.S. Environmental Protection Agency, Region IX.

USEPA (United States Environmental Protection Agency). 2003. EPA Region 10 Guidance For Pacific Northwest State and Tribal Temperature Water Quality Standards. United States Environmental Protection Agency, Region 10, Office of Water, 910-B-03-002, Seattle, WA.

USFS (United States Forest Service). 1996. Status of the Interior Columbia basin: summary of scientific findings. Gen. Tech. Rep. PNW-GTR-385. Portland, OR:U.S. Department of Agriculture, Forest Service, Pacific Northwest Research Station; U.S. Department of the Interior, Bureau of Land Management.

USFS (United States Forest Service). 2000. Rating Watershed Condition: Reconnaissance Level Assessment for the National Forest of the Pacific Southwest Region in California. U.S.D.A. Forest Service Region 5, San Francisco, CA.

Valentine, B. E. 1995. Stream substrate quality for salmonids: Guidelines for sampling, processing, and analysis. California Department of Forestry and Fire Protection, Santa Rosa.

Velagic, E. 1995. Turbidity Study (A Literature Review): A report to Delta Planning Branch Department of Water Resources, State of California. Centers for Water and Wildland Resources, University of California, Davis, California.

Wainwright, T. C., M.W. Chilcote, P.W. Lawson, T.E. Nickelson, C.W. Huntington, J.S. Mills, K.M.S. Moore, G.H. Reeves, H.A. Stout, and L. A. Weitkamp. 2008. Biological recovery criteria for the Oregon Coast coho salmon evolutionarily significant unit. U.S. Dept. Commer., NOAA Tech. Memo. NMFS-NWFSC-91, 199 p.

Wang, L., J. Lyons, and P. Kanehl. 2001. Impacts of Urbanization on Stream Habitat and Fish Across Multiple Spatial Scales. Environmental Management 28(2):255-266.

Wang, L., J. Lyons, P. Kanehl, R. Bannerman, and E. Emmons. 2000. Watershed urbanization and changes in fish communities in southeastern Wisconsin streams. Journal of the American Water Resources Association 36(5):1173–1189.

Wang, L., J. Lyons, P. Kanehl, and R. Gatti. 1997. Influence of watershed land use on habitat quality and biotic integrity in Wisconsin streams. Fisheries 22(6):6-12.

Wang, L., J. Lyons, P. Rasmussen, P. Seelbach, T. Simon, M. Wiley, P. Kanehl, E. Baker, S. Niemela, and P. M. Stewart. 2003. Watershed, reach, and riparian influences on stream fish assemblages in the northern lakes and forest ecoregion, USA. Canadian Journal of Fisheries and Aquatic Sciences 60:491-505.

Ward, B. R., and P. A. Slaney. 1979. Evaluation of in-stream enhancement structures for the production of juvenile steelhead trout and coho salmon in the Keogh River: Progress 1977 and 1978. British Columbia Fisheries Technical Circulation 45:47.

Ward, M. B., and J. Moberg. 2004. Battle Creek Watershed Assessment. Terraqua, Inc. , Wauconda, WA. .

WFPB (Washington Forest Practices Board). 1997. Standard methodology for conducting watershed analysis, version 4.0. Washington Department of Natural Resources, Forest Practices Division, Olympia, WA.

Waters, T. F. 1995. Sediment in streams: sources, biological effects, and control. American Fisheries Society Monograph 7.

Weaver, L. A., and G. C. Garman. 1994. Urbanization of a Watershed and Historical Changes in a Stream Fish Assemblage. American Fisheries Society 123:162-172.

Williams, J. E., A. L. Haak, N. G. Gillespie, and W. T. Colyer. 2007. The conservation success index: synthesizing and communicating salmonid condition and managment needs. Fisheries 32(10):477-492.

Williams, J. E., W. Colyer, N. Gillespie, A. Harig, D. Degraaf, and J. McGurrin. 2006. A guide to native trout restoration. Trout Unlimited, Arlington, Va.

Winward, A. H. 1989. Calculating ecological status and resource value rating in riparian areas. C. P. Warren, and B. F. Webster, editors. Managing grazing of riparian areas in the Intermountain Region. Gen. Tech. Rept. INT 263. U.S. Department of Agriculture, Forest Service, Intermountain Research Station, Ogden, UT.

Wood, J. W. 1979. Diseases of Pacific salmon - their prevention and treatment. State of Washington Department of Fisheries, Hatchery Division.

Wurtsbaugh, W. A., and G. E. Davis. 1977. Effects of temperature and ration level on the growth and food conversion efficiency of *Salmo gairdneri*, Richardson. Journal of Fish Biology 11:87-98.

Yates, A. G., and R. C. Bailey. 2010. Improving the description of human activities potentially affecting rural stream ecosystems. Landscape Ecololgy 25:371–382.

NOAA FISHERIES

COASTAL MULTISPECIES PLAN

APPENDIX E: STREAM SUMMARY APPLICATION

2016

Confluence of Middle Fork Eel and Eel River, Dos Rio. *Courtesy: Erin Seghesio, NMFS*

University of California
Hopland Research Extension and Center
GIS Lab
4070 University Road • Hopland, California 95449
Phone (707) 744-1424 • Fax (707) 744-1040

December 2009

Description of Attributes in Tables produced in the Stream Summary Application

The following report provides descriptions of attributes for the Stream Summary Application output database that was created for the California Department of Fish and Game - Hopland Office. The application was developed in 2008 by UC:ANR:Hopland Research Extension and Center GIS Lab under the Fisheries Restoration Grant Program (FRGP) grant number PO430411. The stream summary application was modified to provide additional information needed by the National Marine Fisheries Service (NMFS) to inform federal recovery planning underway in the North Central California Coast Recovery Domain: a geographic area encompassing the federally listed Distinct Population Segments (DPS) of Northern California steelhead and Central California Coast steelhead and the Evolutionarily Significant Units (ESU) of California Coastal Chinook and the Central California Coast coho salmon. This work was made possible under Sonoma County Water Agency (SCWA) Contract TW 08/09-125.

The Stream Summary Application was developed to provide additional information to regional biologists when assessing salmonid habitat based on stream habitat surveys. The Application produces 4 tables standard (stream summary, habitat criteria, ranked manual criteria, and reachsum_x), that contain all of the metrics in the Stream Habitat Program report (text, tables, and graphs) and some additional calculations from various Department of Fish and Game planning documents. For the SCWA contract we produced three additional tables (noaa_table, Units, and Populations), these additional tables were requested by NMFS planning team.

STANDARD TABLES:

The “stream summary” table reports the metrics in the text, tables, and graphs found in Stream Habitat Reports. Data is reported at specific habitat levels (1 - 4, California Salmonid Stream Habitat Restoration Manual III-30, and an additional habitat level of 0, this summarizes the data either at the stream or reach level without taking into account a habitat type.). Additionally data is reported for all metrics for all habitat types (Habitat Type Level field). The “stream summary” table provides the metrics at both the stream and the reach level (StreamOrReach field). In the “stream summary” table we also provide the sample sizes and sums of values for all of the metrics provided.

The “habitat criteria” table contains additional metrics and habitat criteria that can be used to evaluate stream condition. The criteria have been gleaned from various Department planning documents (see end of document for a detailed list of the metrics and source documents). The “habitat criteria” table provides the metrics at both the stream and the reach level (StreamOrReach field).

The “ranked manual criteria” table contains information about 6 habitat criteria as described in the California Salmonid Stream Habitat Restoration Manual. The table provides a boolean score, depending on whether they do (value 1) or do not meet (value 0) the criteria. The seventh value in the table is the numeric sum of criteria scores by each reach or stream. The table provides the metrics at both the stream and the reach level (StreamOrReach field).

The “reachsum_x” table is loosely based on the data reported in Stream Habitat Program table number 8. The “reachsum_x” table provides the metrics at the reach level. This table has been replaced by the “stream summary” table produced by the Stream Summary Application. “Reachsum_x,” is provided as a reference to help older projects transition to the new “stream summary” table.

SCWA TABLES:

The “noaa_table” table contains additional metrics and habitat criteria that can be used to evaluate stream condition for salmonids species. These criteria have been developed by NMFS planning team through literature reviews and consultation with experts in the field of salmonid ecology. The “noaa_table” table provides the metrics at both the stream and the reach level (StreamOrReach field).

The “Units” table contains information that can be used to relate the stream and the reach level data to common aggregating layers, such as, county boundaries, USGS hydrologic unit codes (HUCs), ecoregional boundaries, and CALWATER boundaries.

The “Populations” table contains information that can be used to relate the stream and the reach level data to the NMFS salmonid populations planning dataset.

The data produced in this application can be joined to spatial data representing the streams or reaches surveyed by the California Department of Fish and Game. The spatial data available includes:

- Reach lines – Line shapefile that represents the surveyed reaches.
- Reach Sheds – Polygon shapefile that represents the surveyed reaches as watersheds.

How to link tables to GIS:

- Join the tables to the GIS data through two different fields. For the reach level data join based on the common field code and for the stream level join based on the Table field code to spatial data field code1.

Contact Information –

- For questions about data structure and database design, etc.
  Shane Feirer
  GIS Analyst
  Hopland Research Extension and Center GIS Lab
  4070 University Road Hopland, California 95449
  (707) 744-1424 voice
  (707) 744-1040 fax
  stfeirer@ucdavis.edu

- For questions about data, availability, distribution, use restrictions, etc.
  Derek Acomb
  Associate Fisheries Biologist
  Russian River Fisheries Resource Assessment
  Bay Delta Region California Department of Fish and Game
  4070 University Road Hopland, California 95449
  (707) 744-8713 voice
  (707) 744-8712 fax
  dacomb@dfg.ca.gov

Acknowledgments: UC:ANR:Hopland Research Extension and Center (HREC) would like to acknowledge the California Department of Fish and Game for the original Stream Habitat program which provided the initial data structure used for the stream summary application. Modifications were made to accommodate changes and additional information as requested by the California Department of Fish and Game personnel in Region 3 and the National Marine Fisheries Service.

Application Table: Stream Summary 6
General Survey Information 6
Dates 6
Channel Type 6
Base Flow (cfs) 7
Temperature Data 7
Bankfull Width (W_{bkf}) 7
Large Woody Debris 8
Stream Order 8
Habitat Units Counts and Information 8
Habitat Occurrence (%) 9
Mean Length 9
Mean Width 9
Mean Depth 10
Mean Maximum Depth 10
Maximum Depth 10
Depth Pool tail Crest 11
Maximum Residual Pool Depths by Strata 11
Mean Area 12
Mean Volume 12
Riffle/Flatwater Mean Width (ft) 13
Pool Tail Embeddedness 13
Pool tail Substrate 14
Shelter Value 15
Percent Shelter Cover 15
Shelter Rating 15
Instream Shelter 15
Substrates Composition 16
Percent Total Canopy 17
Percent Hardwood and Coniferous Trees 17
Bank Composition 18
Bank Dominant Vegetation 19
Percent Bank Vegetated 20
Application Table: Habitat Criteria 21
Channel Type 21
Stream Order 21
Temperature Data 22
Pool Tail Embeddedness 22
Mean Residual Depth by Stream Order 23
Riffles 23
Low-Gradient Riffle (LGR) 23
Mean Shelter Value 24
Mean Percent Shelter Cover 24
Mean Shelter Rating 24
Percent Total Canopy 25
Mean Maximum Depth by Stream Order 25
Percent Maximum Pool Depths by Strata 25
Residual Pool Depths by Strata 25
Percent Conifer Canopy 25
Bank Substrate 26
Bank Substrate Not Meeting Canopy 26
Percent Bank Cover 26
Substrates Composition 26
Pool tail Substrate 27
Percent Pools 27
Percent Primary Pools 27
Mean Depth 27
Application Table: Ranked Manual Criteria 28

General Survey Information....28
Mean Embeddedness....28
Mean Canopy Cover of the Stream....28
Mean Shelter Rating of Pools....29
Coho Salmon Temperature....29
Steelhead Salmon Temperature....29
Stream Rating....29
Application Table: Reachsum_x....30
General Survey Information....30
Channel Type....30
Length of Survey....30
Riffle/Flatwater Mean Width (ft)....30
Mean Pool Depth....31
Base Flow (cfs)....31
Temperature Data....31
Bank Dominant Vegetation....31
Percent Vegetative Cover....32
Dominant Bank Composition....32
Pool Tail Embeddedness....32
Percent Hardwood and Coniferous Trees....33
Mean Length....33
Residual Pool Depths by Strata....33
Shelter Rating of Pools....33
Dominant Instream shelter....34
Riffle/Flatwater Mean Width (ft)....34
Mean Pool Area....34
Instream shelter....34
Large Woody Debris....35
Application Table: NOAA_Table....36
General Survey Information....36
Spawning Substrate (Area)....36
Pool to Riffle Ratio....37
Percent Total Canopy....37
Large Woody Debris....37
Instream Shelter....38
Shelter Rating....38
Mean Depth....38
Mean Maximum Depth....39
Maximum Depth....39
Channel Type....39
Percent Primary Pools....39
Percent Off Channel Habitat....40
Application Table: Units....41
Bailey's Ecoregions and Subregions of the United States, Puerto Rico Attributes....41
California County Boundaries Attributes....41
California Interagency Watersheds Attributes....42
Join Fields....43
Application Table: Populations....44
Salmonid Populations Planning Dataset....44
Join Fields....44
Detailed list of the metrics and source documents....45

Application Table: Stream Summary – All metrics in report (text, tables, and graphs).

The "stream summary" table contains all of the metrics in the Stream Habitat Program report (text, tables, and graphs). The "stream summary" table provides the metrics at both the stream and the reach level (StreamOrReach field). The Stream Habitat Program reports the metrics in the text, tables, and graphs at specific habitat levels (1 - 4, California Salmonid Stream Habitat Restoration Manual III-30, in the "stream summary" table we provided an additional habitat level of 0, this summarizes the data either at the stream or reach level without taking into account a habitat type.), in the "stream summary" table we provide the metrics at all habitat levels (Habitat Type Level field). In the "stream summary" table we also provide the sample sizes and sums of values for all of the metrics provided.

Example Record
What are we looking at – Definition or explanation
Reported in: *Where in the stream habitat program outputs do these values appear*
Inclusions: *What is included in the calculations*
Used in Calculations: *Where is this information used in calculations*

Attribute	Description
Field Name	Description of field name (if necessary) and calculation

General Survey Information
This section contains basic information about the stream habitat survey such as the Site ID, site name, stream name, year of record, the duration of the sample, etc.
Reported in: All Tables
Inclusions:
Used in Calculations:

Attribute	Description
SurveyId	Survey identification number
Pname	Stream name
Pnmcd	Stream number
Year	Year of survey
StreamOrReach	Code used to delineate whether the measurements are at the stream or reach level
Code	Stream code or ReachID depending on StreamOrReach Value
Habitat Type Level	Habitat level 1 - 4 (figure 3-8, habitat manual)
MinOfL4_Number	Value used to sort data based on habitat type

Dates – The dates of the habitat surveys
Reported in: All Tables
Inclusions:
Used in Calculations:

Attribute	Description
Minimum Date	The minimum date of the survey in the reach or stream
Maximum Date	The maximum date of the survey in the reach or stream

Channel Type - Rosgen channel type classification. The channel type of the reach or stream based on the Stream Channel Type Work Sheet (Part III)
Reported in: Table 8
Inclusions:
Used in Calculations:

Attribute	Description
Channel Type	Rosgen channel type classification. The channel type of the reach or stream based on the stream channel type work Sheet (part III)

Base Flow (cfs) - The base flow is the flow that the stream reduces to during the dry season or a dry spell. This flow is supported by ground water and subsurface seepage into the channel.
Reported in: Table 8
Inclusions:
Used in Calculations:

Attribute	Description
Base Flow (cfs)	The mean base flow in cubic feet per second, measured at the beginning of the survey. If flows change significantly during the survey they are again measured at the end of the survey at the same location. The average of the two measurements is recorded.

Temperature Data – Temperature of the water and air taken during the surveys. Temperatures are taken at the beginning of each page record and recorded to the nearest degree Fahrenheit. Temperatures are taken in the shade and within one foot of the water surface.
Reported in: Table 8
Inclusions:
Used in Calculations: Temperature values > 0

Attribute	Description
Minimum Water Temperature ˚F	For those water temperatures greater than zero, the minimum water temperature during survey
Maximum Water Temperature˚F	For those water temperatures greater than zero, the maximum water temperature during survey
Average Water Temperature˚F	For those water temperatures greater than zero, the average water temperature during survey
Minimum Air Temperature˚F	For those air temperatures greater than zero, the minimum air temperature during survey
Maximum Air Temperature˚F	For those air temperatures greater than zero, the maximum air temperature during survey
Average Air Temperature˚F	For those air temperatures greater than zero, the average air temperature during survey

Bankfull Width (W_{bkf}) – The width of the stream at bankfull discharge (Q_{bkf}) is measured by stretching a level tape from one bank to the other, perpendicular to the stream and at the Q_{bkf} line of demarcation on each bank. Q_{bkf} is determined by changes in substrate composition, bank slope, and perennial vegetation caused by frequent scouring flows. Bankfull discharge is the dominant channel forming flow with a recurrence interval within the 1 to 2 year range.

Reported in: Table 8
Inclusions: Unit Mean Width > 0 feet
Used in Calculations:

Attribute	Description
Minimum Bankfull Width (ft)	The minimum Bankfull width in reach or stream
Maximum Bankfull Width (ft)	The maximum Bankfull width in reach or stream
Mean Bankfull Width	The mean Bankfull width in reach or stream

(ft)	
StDev Of Bankfull Width (ft)	The standard deviation of Bankfull width in reach or stream

Large Woody Debris – Wood debris is defined as a piece of wood having a minimum diameter of twelve inches and a minimum length of six feet. Root wads must meet the minimum diameter criteria at the base of the trunk but need not be at least six feet long.
Reported in: Table 8 and 10; Graph 7
Inclusions: Unit Mean Width > 0 feet
Used in Calculations:

Attribute	Description
Sum of LWD	For those units with Large Woody Debris (LWD), the sum of the number of LWD in the stream or reach
Occurrence of LWD (%)	For those units with Large Woody Debris (LWD), the sum of the percent cover of LWD in the stream or reach divided by the number of habitat units with percent canopy values in reach or stream multiplied by 100
LWD per 100 ft	For those units with Large Woody Debris (LWD), the sum of the number of LWD in the stream or reach divided by the number of sum length of reach or stream multiplied by 100

Stream Order - The Strahler Stream Order is a simple hydrology algorithm used to define stream size based on a hierarchy of tributaries.
Reported in:
Inclusions:
Used in Calculations: Primary pool and mean residual depth by nth stream order calculations.

Attribute	Description
Stream Order Minimum	The minimum stream order of the stream or reach. Stream order is calculated based on the Shreve ordering system.
Stream Order Maximum	The maximum stream order of the stream or reach. Stream order is calculated based on the Shreve ordering system.
Stream Order Majority	The majority stream order of the stream or reach. Stream order is calculated based on the Shreve ordering system.

Habitat Units Counts and Information – Habitat units are delineated in the field and represent different habitat types as defined in chapter III of the California Salmonid Stream Habitat Restoration Manual (Part III, Page 27).
Reported in: Table 1, 2, 3, 4, 5 and 6; Graph 1, 3
Inclusions:
Used in Calculations:

Attribute	Description
Units Fully Measured	Number of habitat unit fully measured (width measurements taken)
Total Units Fully Measured	Total number of habitat unit fully measured (width measurements taken)
Habitat Units	Number of habitat units by type
Total Habitat Units	Total number of habitat units surveyed
Habitat Type At Level	Habitat Level Name (Figure 3-8, Habitat Manual)

Habitat Occurrence (%) – Percent of the habitat type within the reach of stream surveyed, based on the frequency of occurrence
Reported in: Table 1, 2, 3, 4, 5, and 6; Graph 1, 3
Inclusions:
Used in Calculations:

Attribute	Description
Habitat Occurrence (%)	Percent of the habitat type within the reach of stream surveyed based on the frequency of occurrence. The number of each habitat unit type divided by the total number of habitat units surveyed multiplied by 100.
Total N Of Pool Units Table 3	Total Number of Pool Habitat Units at Level III
Total N Of Pool Units Table 4	Total Number of Pool Habitat Units at Level IV
Pool Occurrence (%) Table 3	Percent of the pool habitat types within the reach of stream surveyed based on the frequency of occurrence. The number of each habitat unit type divided by the total number of pool units at Level III surveyed multiplied by 100.
Pool Occurrence (%) Table 4	Percent of the pool habitat types within the reach of stream surveyed based on the frequency of occurrence. The number of each habitat unit type divided by the total number of pool units at Level IV surveyed multiplied by 100.

Mean Length – Length for the surveys is defined as the thalweg length of the habitat unit, measured in feet. Side channel units are included in calculating the mean length.
Reported in: Table 1, 2, 3 and 8; Graph 2
Inclusions: Unit Mean Width > 0 feet
Used in Calculations: ***Mean Area, Mean Volume, Mean Residual Pool Volume,*** All Area, Pool depth, and volume calculations.

Attribute	Description
Sum Length (ft)	Sum of lengths for each habitat type
Mean Length (ft)	Mean length was obtained by taking the sum of lengths for each habitat type divided by the total number of habitat units
Dry Length (ft)	Sum of lengths classified as dry (7.0)
Total Length	Total length of all units
Total Length (%)	Sum of lengths for each habitat type divided by the total length of all habitat units including side channels.

Mean Width – Mean Width is defined as the mean of two or more wetted channel widths. Width measurements are recorded in feet.
Reported in: Table 1, 2, 3 and 8
Inclusions: Unit Mean Width > 0 feet
Used in Calculations: ***Mean Area, Mean Volume, Mean Residual Pool Volume,*** All Area, Pool depth, and volume calculations.

Attribute	Description
Sum Mean Width (ft)	For the units that were fully surveyed, the summation of Mean Widths
N Of Mean Width	For the units that were fully surveyed, the number of Mean Widths
Mean Width (ft)	Sum Mean Width values divided by the number of units fully surveyed

Mean Depth - Mean Depth for the surveys is defined as the mean of several random depth measurements across the unit with a stadia rod in feet. Mean depths for pools are the mean residual depth that is the mean depth value from the survey minus the pool tail crest value.
Reported in: Table 1,2, and 3; Graph 5
Inclusions: Unit Mean Width > 0 feet
Used in Calculations: All volume calculations

Attribute	Description
N Of Mean Depth (ft)	For the units that were fully surveyed and not null, the number of Mean Depth Values
Sum Mean Depth (ft)	For the units that were fully surveyed, for all types other than pools (see residual depth) the sum of mean depth values
N Of Residual Depth (ft)	For the units that were fully surveyed and not null, the number of Mean Depth Values. For the units that were fully surveyed and not null, the number of mean depth values minus pool tail crest depth value
Sum Residual Depth (ft)	For the units that were fully surveyed and not null, the sum of mean depth values minus pool tail crest depth value
Mean Depth (ft)	For pools the mean depth is the sum of residual depth (pool depths minus pool tail crest) divided by the number of units fully measured, for other types it is the sum of mean depth values divided by the total number of units that were fully measured.

Mean Maximum Depth - Enter the measured maximum depth for each habitat unit, in feet. Mean maximum depth for the surveys is defined as the mean maximum depth measurements in the unit in feet. Mean maximum depths for pools are the mean maximum residual depths (mean maximum depth value from the survey minus the pool tail crest value).
Reported in: Table 1,4 and 8; Graph 5
Inclusions: Unit Mean Width > 0 feet
Used in Calculations:

Attribute	Description
N Of Maximum Depth	For the units that were fully surveyed and not null, the number of Maximum Depth Values
Sum Maximum Depth (ft)	For units that were fully measured, the sum of maximum depth of all units
N Of Residual Maximum Depth (ft)	For the units that were fully surveyed and not null, the number of Residual Max Depth Values
Sum Residual Maximum Depth (ft)	For the units that were fully surveyed and not null, the sum of maximum depth values minus pool tail crest depth value
Mean Maximum Residual Depth (ft)	For the units that were fully surveyed and not null, the number of Residual Max Depth Values divided by the total number of residual max depth values
Mean Maximum Depth (ft)	For pools the mean maximum depth is the sum of residual maximum depth values divided by the total number of units fully measured, for other types it is the sum of maximum depth values divided by the total number of units fully measured

Maximum Depth - Enter the measured maximum depth for each habitat unit, in feet. Maximum depth for the surveys is defined as the maximum depth measurements in the unit in feet.

Maximum depths for pools is the maximum residual depths that is the maximum depth value from the survey minus the pool tail crest value.
Reported in: Table 2
Inclusions: Unit Mean Width > 0 feet
Used in Calculations:

Attribute	Description
Maximum Depth for Non-Pools	For non pool units, maximum depth of any unit
Maximum Depth (ft)	For the units that were residual max depth > 0, the maximum depth value

Depth Pool tail Crest - Depth pool tail crest for the surveys is defined as the maximum thalweg depth of pool tail crest, in feet. This measurement is only taken in pool habitat units.
Reported in: Not Reported
Inclusions: Unit Mean Width > 0 feet
Used in Calculations: ***Mean Depth, Mean Residual Pool Volume,*** All Pool depth and volume calculations

Attribute	Description
N Of Residual Maximum Depth (ft)	For the units that were fully surveyed and not null, the number of Residual Max Depth Values
Sum Residual Maximum Depth (ft)	For the units that were fully surveyed and not null, the sum of maximum depth values - pool tail crest depth values

Maximum Residual Pool Depths by Strata – The number and the percent of pools with maximum residual depths less than or equal to 5 strata (less than 1 foot, between 1 foot and 2 feet, between 2 feet and 3 feet, between 3 feet and 4 feet, greater than 4 feet).
Reported in: Table 4 and 8
Inclusions: Unit Mean Width > 0 feet
Used in Calculations:

Attribute	Description
N Of Pools <1 Foot Maximum Residual Depth	For those units classified as pool, total number of pools with maximum residual depth < 1 foot
<1 Foot Percent Occurrence	The number of pools < 1 foot divided by the total number of pools with a residual maximum depth > 0 feet
N Of Pools 1<2 Feet Maximum Residual Depth	For those units classified as pool, total number of pools with maximum residual depth >= 1 Foot and < 2 Feet
1<2 Feet Percent Occurrence	The number of pools >= 1 foot and < 2 feet divided by the total number of pools with a residual maximum depth > 0 feet
N Of Pools 2<3 Feet Maximum Residual Depth	For those units classified as pool, total number of pools with maximum residual depth >= 2 Feet and < 3 Feet
2<3 Feet Percent Occurrence	The number of pools >= 2 feet and < 3 feet divided by the total number of pools with a residual maximum depth > 0 feet
N Of Pools 3<4 Feet Maximum Residual Depth	For those units classified as pool, total number of pools with maximum residual depth >= 2 Feet and < 3 Feet
3<4 Feet Percent Occurrence	The number of pools >= 3 feet and < 4 feet divided by the total number of pools with a residual maximum depth > 0 feet
N Of Pools >=4 Feet Maximum Residual Depth	For those units classified as pool, total number of pools with maximum residual depth >= 4 feet
>=4 Feet Percent Occurrence	The number of pools >= 4 feet divided by the total number of pools with a residual maximum depth > 0 feet

Mean Area - Mean Area is calculated for all habitat types and reported in square feet. Area calculations are based on the wetted width of the habitat units, that is the mean width multiplied by the product of 1 minus the percent exposed substrate. The wetted width is then multiplied by the length.
Reported in: Table 1, 2, and 3
Inclusions: Unit Mean Width > 0 feet
Used in Calculations: ***Mean Volume, Mean Residual Pool Volume,*** All volume calculations

Attribute	Description
N Of Area (sqft)	For the units that were fully surveyed and had a mean depth > 0, the number of mean width values
Sum Of Area (sqft)	For the units that were fully surveyed and had a mean depth > 0, the sum of unit areas multiplied by the wetted width (mean width times (1 - percent exposed substrate)) times length
Mean Area (sqft)	For the units that were fully surveyed and had a mean depth > 0, the sum of unit areas multiplied by the wetted width (mean width times (1 - percent exposed substrate) times length times divided by the number of area values
Estimated Total Area (cuft)	The mean area of surveyed units multiplied by the total number of habitat units
Total Area (sqft)	Summed the estimated total area for the reach or streams

Mean Volume - Mean Volume is calculated for all habitat types and reported in cubic feet. Volume calculations are based on the wetted width of the habitat units, that is the mean width multiplied by the product of 1 minus the percent exposed substrate. The wetted with is than multiplied by the length and then multiplied by mean depth. Mean depths for pools are the mean residual depth that is the mean depth value from the survey minus the pool tail crest value.
Reported in: Table 1,2, and 3
Inclusions: Unit Mean Width > 0 feet
Used in Calculations:

Attribute	Description
N Of Volume (cuft)	For the units that were fully surveyed and had a mean depth > 0, the number of mean width values
Sum Of Volume (cuft)	For the units that were fully surveyed and had a mean depth > 0, the sum of unit volumes (multiplied the wet width (mean width * (1 - percent exposed substrate)) times length time the mean depth)
Mean Volume (cuft)	For the units that were fully surveyed and had a mean depth > 0, the sum of unit volumes (multiplied the wet width (mean width * (1 - percent exposed substrate)) times length time the mean depth) divided by the number of volume values
Estimated Total Volume (cuft)	The mean volume of surveyed units multiplied by the total number of habitat units
Total Volume (cuft)	Summed the estimated total area for the reach or streams
Sum Of Residual Pool Volume (cuft)	For pools the units that were fully surveyed and had a residual mean depth > 0, the sum of unit volumes (multiplied the wetted width (mean width * (1 - percent exposed substrate)) times length times the residual mean depth)
Mean Residual Pool Volume (cuft)	For pools the units that were fully surveyed and had a residual mean depth > 0, the sum of unit volumes (multiplied the wetted width (mean width * (1 - percent exposed substrate)) times length times the residual mean depth) divided by the number of volume values

Estimated Total Residual Volume (cuft)	The mean residual volume of surveyed units multiplied by the total number of habitat units
Total Residual Volume (cuft)	Summed the estimated total residual volume for the reach or streams

Riffle/Flatwater Mean Width (ft) - Riffle/Flatwater Mean Width for the surveys is defined as the mean of two or more wetted channel widths measurements in feet within the habitat unit.

Reported in: Table 8
Inclusions: Unit Mean Width > 0 feet
Used in Calculations: ***Mean Depth,*** volume calculations

Attribute	Description
N Of Riffle/Flatwater Mean Width	For the units that were fully surveyed and classified as riffles/flat water, the number of mean width values
Sum Riffle/Flatwater Mean Width (ft)	For the units that were fully surveyed and classified as riffles/flat water, the sum of mean width values
Riffle/Flatwater Mean Width (ft)	For the units that were fully surveyed and classified as riffles/flat water, the sum of mean width values and divided by the number of mean width values

Pool Tail Embeddedness - Percent cobble embeddedness is determined at pool tail-outs where spawning is likely to occur. Sample at least five small cobbles (2.5" to 5.0“) in diameter and estimate the amount of the stone buried in the sediment.

This is done by removing the cobble from the streambed and observing the line between the "shiny“ buried portion and the duller exposed portion. Estimate the percent of the lower shiny portion using the corresponding number for the 25% ranges. Average the samples for a mean cobble embeddedness rating. Additionally, a value of 5 is assigned to tail-outs deemed unsuited for spawning due to inappropriate substrate particle size, having a bedrock tail-out, or other considerations:

Embeddedness Value	Amount of stone buried in sediment
1	0 to 25%
2	26 to 50%
3	51 to 75%
4	76 to 100%
5	unsuitable for spawning

Reported in: Table 8 and 9; Graph 6
Inclusions: Unit Mean Width > 0 feet, with embeddedness > 0
Used in Calculations:

Attribute	Description
N Of Embeddedness Values	For those units classified as pool, total number of embeddedness values >0
Sum Of Embeddedness Value 1	For those units classified as pool, summed the number of units with an Embeddedness value of 1
% Embeddedness Value 1	For those units classified as pool, the number of units with an Embeddedness value of 1 divided by the total number of Embeddedness Values > 0
Sum Of Embeddedness Value 2	For those units classified as pool, summed the number of units with an Embeddedness value of 2

% Embeddedness Value 2	For those units classified as pool, the number of units with an Embeddedness value of 2 divided by the total number of Embeddedness Values > 0
Sum Of Embeddedness Value 3	For those units classified as pool, summed the number of units with an Embeddedness value of 3
% Embeddedness Value 3	For those units classified as pool, the number of units with an Embeddedness value of 3 divided by the total number of Embeddedness Values > 0
Sum Of Embeddedness Value 4	For those units classified as pool, summed the number of units with an Embeddedness value of 4
% Embeddedness Value 4	For those units classified as pool, the number of units with an Embeddedness value of 4 divided by the total number of Embeddedness Values > 0
Sum Of Embeddedness Value 5	For those units classified as pool, summed the number of units with an Embeddedness value of 5
% Embeddedness Value 5	For those units classified as pool, the number of units with an Embeddedness value of >= 5 divided by the total number of Embeddedness Values > 0
Mean Embeddedness	For those units classified as pool, the sum of Embeddedness value of > 0 divided by the total number of Embeddedness Values > 0
Mean Embeddedness Integer	The integer value of the Mean Embeddedness Value

Pool tail Substrate – Pool substrate for the surveys is entered based on the code (A through G) for the dominant substrate composition of tail-out for all pools.
Reported in: Table 8; Graph 8
Inclusions: Unit Mean Width > 0 feet
Used in Calculations: None

Attribute	Description
N Of Pool tail Silt/Clay Substrate	Number of units with a Pool tail Substrate of Silt/Clay (value A)
N Of Pool tail Sand Substrate	Number of units with a Pool tail Substrate of Sand (value B)
N Of Pool tail Gravel Substrate	Number of units with a Pool tail Substrate of Gravel (value C)
N Of Pool tail Small Cobble Substrate	Number of units with a Pool tail Substrate of Small Cobble (value D)
N Of Pool tail Large Cobble Substrate	Number of units with a Pool tail Substrate of Large Cobble (value E)
N Of Pool tail Boulder Substrate	Number of units with a Pool tail Substrate of Boulder (value F)
N Of Pool tail Bedrock Substrate	Number of units with a Pool tail Substrate of Bedrock (value G)
N Of Total Pool tail Substrate Values	The total count of all Pool tail Substrate Values
% Silt/Clay Pool tail Substrate	Number of units with a Pool tail Substrate of Silt/Clay (value A) divided by the total count of all Pool tail Substrate Values
% Sand Pool tail substrate	Number of units with a Pool tail Substrate of Sand (value B) divided by the total count of all Pool tail Substrate Values
% Gravel Pool tail Substrate	Number of units with a Pool tail Substrate of Gravel (value C) divided by the total count of all Pool tail Substrate Values
% Small Cobble Pool tail Substrate	Number of units with a Pool tail Substrate of Small Cobble (value D) divided by the total count of all Pool tail Substrate Values

% Large Cobble Pool tail Substrate	Number of units with a Pool tail Substrate of Large Cobble (value E) divided by the total count of all Pool tail Substrate Values
% Boulder Pool tail Substrate	Number of units with a Pool tail Substrate of Boulder (value F) divided by the total count of all Pool tail Substrate Values
% Bedrock Pool tail Substrate	Number of units with a Pool tail Substrate of Bedrock (value G) divided by the total count of all Pool tail Substrate Values

Shelter Value – Shelter value for the surveys is entered based on the number code (0 to 3) that corresponds to the dominant instream shelter type that exists in the unit (Part III- Instream Shelter Complexity).
Reported in:
Inclusions: shelter value >= 0 and cover >=0
Used in Calculations: Shelter Rating

Attribute	Description
N Of Shelter Values	For the units that had a shelter value >= 0, the number of shelter values
Sum Shelter Value	For the units that had a shelter value >= 0, the sum of shelter values
Mean Shelter Value	For the units that had a shelter value >= 0, the sum of shelter values divided by the number of shelter values

Percent Shelter Cover – Percent shelter cover for the surveys is the percentage of the stream area that is influenced by instream shelter cover.
Reported in: Table 2 and Table 8
Inclusions: Unit Cover >= 0
Used in Calculations: Shelter Rating

Attribute	Description
N Of Shelter Cover	Number of shelter cover values that were >= 0
Sum Of Shelter Cover	For those units classified with a shelter cover >= 0, take the sum of all shelter cover values
Mean Shelter Cover %	For those units classified with a shelter cover > 0, take the sum of all cover values and divide by the number of shelter cover values that were > 0

Shelter Rating – The product of shelter value multiplied by the percent shelter cover of the unit.
Reported in: Table 1, 2, 3, and 8
Inclusions: shelter value >= 0 and shelter cover >=0
Used in Calculations:

Attribute	Description
N Of Shelter Rating	For the units that had a shelter value >= 0, the number of shelter values
Sum Shelter Rating	For the units that had a shelter value >= 0, the sum of (shelter values times cover)
Mean Shelter Rating	For the units that had a shelter value >= 0, the sum of (shelter values times cover) divided by the number of shelter ratings

Instream Shelter – Instream shelter for the surveys is entered based on the percentage of the unit occupied by the instream shelter types. The totals per unit will equal 100 percent. Note: bubble curtain includes white water.
Reported in: Table 5 and 8; Graph 7 and 10

Inclusions: Unit Mean Width > 0 feet
Used in Calculations: LWD for Table 8

Attribute	Description
N Of Percent Cover	For those units with a shelter value > 0, summed the number of units with shelter values
Mean % Undercut Banks Cover	For those units with a mean width value > 0, summed the values for undercut bank cover and divided by the total number of percent cover values
Mean % SmallWood Cover	For those units with a mean width value > 0, summed the values for small wood cover and divided by the total number of percent cover values
Mean % LargeWood Cover	For those units with a mean width value > 0, summed the values for large wood cover and divided by the total number of percent cover values
Mean % RootMass Cover	For those units with a mean width value > 0, summed the values for root mass cover and divided by the total number of percent cover values
Mean % TerrestrialVeg Cover	For those units with a mean width value > 0, summed the values for terrestrial vegetation cover and divided by the total number of percent cover values
Mean % AquaticVeg Cover	For those units with a mean width value > 0, summed the values for aquatic vegetation cover and divided by the total number of percent cover values
Mean % WhiteWater Cover	For those units with a mean width value > 0, summed the values for whitewater cover and divided by the total number of percent cover values
Mean % Boulder Cover	For those units with a mean width value > 0, summed the values for boulder cover and divided by the total number of percent cover values
Mean % Bedrock Ledges Cover	For those units with a mean width value > 0, summed the values for bedrock cover and divided by the total number of percent cover values
% No Shelter Cover	100 minus the sum of all cover types

Substrates Composition – Substrate composition for the surveys tracks the dominant substrate (1) and co-dominant substrate (2). Note: changes in the dominant and co-dominant substrate may indicate that the channel type has changed.
Reported in: Table 6; Graph 10
Inclusions: Unit Mean Width > 0 feet
Used in Calculations:

Attribute	Description
N Of Dominant Substrate Values	Total number of dominant substrate values of units with substrate values > 0
Sum Of Silt/Clay Dominant Values	For those units with a mean width value > 0, summed the values of silt/clay
% Total Silt/Clay Dominant	For those units with a mean width value > 0, summed the values of silt/clay and divided by the total number of units with substrate values > 0
Sum Of Sand Dominant Values	For those units with a mean width value > 0, summed the values of sand
% Total Sand Dominant	For those units with a mean width value > 0, summed the values of sand and divided by the total number of units with substrate values >

	0
Sum Of Gravel Dominant Values	For those units with a mean width value > 0, summed the values of gravel
% Total Gravel Dominant	For those units with a mean width value > 0, summed the values of gravel and divided by the total number of units with substrate values > 0
Sum Of Small Cobble Dominant Values	For those units with a mean width value > 0, summed the values of small cobble
% Total Small Cobble Dominant	For those units with a mean width value > 0, summed the values of small cobble and divided by the total number of units with substrate values > 0
Sum Of Large Cobble Dominant Values	For those units with a mean width value > 0, summed the values of large cobble
% Total Large Cobble Dominant	For those units with a mean width value > 0, summed the values of large cobble and divided by the total number of units with substrate values > 0
Sum Of Boulder Dominant Values	For those units with a mean width value > 0, summed the values of boulder
% Total Boulder Dominant	For those units with a mean width value > 0, summed the values of boulder and divided by the total number of units with substrate values > 0
Sum Of Bedrock Dominant Values	For those units with a mean width value > 0, summed the values of Bedrock
% Total Bedrock Dominant	For those units with a mean width value > 0, summed the values of bedrock and divided by the total number of units with substrate values > 0

Percent Total Canopy – Percent total canopy for the surveys is the percentage of the stream area that is influenced by the tree canopy. The canopy is measured using a spherical densiometer at the center of each habitat unit.
Reported in: Table 8; Graph 9
Inclusions: Unit Canopy >= 0
Used in Calculations:

Attribute	Description
N Of Canopy Cover	Number of canopy cover values that were >= 0
Sum Of Canopy Cover	For those units classified with a canopy cover >= 0, take the sum of all canopy cover values
Mean % Canopy	For those units classified with a canopy cover > 0, take the sum of all canopy cover values and divide by the sum of canopy cover values that were > 0

Percent Hardwood and Coniferous Trees - Percent hardwood and coniferous trees for the surveys estimates the percent of the total canopy consisting of Broadleaf and coniferous trees. Note: there are semantic differences in some of the terms for this category. Broadleaf, Hardwood and Deciduous are synonymous and Evergreen is synonymous with Coniferous.
Reported in: Table 7, 8; Graph 9
Inclusions: Unit Canopy >= 0
Used in Calculations:

Attribute	Description
N Of Canopy > 0	Number of canopy cover values that were > 0
Sum Of Deciduous Cover	For those units classified with a canopy cover > 0, take the sum of all deciduous cover values

Sum Of Coniferous Cover	For those units classified with a canopy cover > 0, take the sum of all coniferous or evergreen cover values
Mean Percent Hardwood	For those units classified with a canopy cover > 0, take the sum of all deciduous cover values and divide by the number of canopy cover values that were > 0
Mean Percent Conifer	For those units classified with a canopy cover > 0, take the sum of all coniferous cover values and divide by the number of canopy cover values that were > 1
Sum Of Open Cover	Number of canopy cover values that were = 0
Mean Percent Open Units	For those units with a canopy cover > 0, take the sum of all open cover values and divide by the number of canopy cover values that were > 0
Percent Mean Open Canopy Graph 9	For those units with a % mean canopy >0, take 100 - % mean cover
Percent Mean Coniferous Canopy Graph 9	For those units with a % coniferous > 0, take % mean cover multiplied by the % coniferous divided by 100
Percent Mean Deciduous Canopy Graph 9	For those units with a % deciduous > 0, take % mean cover multiplied by the % deciduous divided by 100

Bank Composition - Bank Composition for the surveys enter the number (1 through 4) for the dominant bank composition type as observed at the bankfull discharge level corresponding to the list located on the lower left hand side of the form. Enter one number only.
Reported in: Table 8 and 9; Graph 10
Inclusions: Unit Mean Width > 0 feet
Used in Calculations:

Attribute	Description
Number of Bedrock Units Right Bank	Count the number of units with a right bank composition of Bedrock (value 1)
Number of Bedrock Units Left Bank	Count the number of units with a Left bank composition of Bedrock (value 1)
Number of Boulder Units Right Bank	Count the number of units with a right bank composition of Boulder (value 2)
Number of Boulder Units Left Bank	Count the number of units with a Left bank composition of Boulder (value 2)
Number of Cobble/Gravel Units Right Bank	Count the number of units with a right bank composition of Cobble/Gravel (value 3)
Number of Cobble/Gravel Units Left Bank	Count the number of units with a Left bank composition of Cobble/Gravel (value 3)
Number of Sand/Silt/Clay Units Right Bank	Count the number of units with a right bank composition of Sand/Silt/Clay (value 4)
Number of Sand/Silt/Clay Units Left Bank	Count the number of units with a Left bank composition of Sand/Silt/Clay (value 4)
Total Mean (%) Bedrock	For those units with a composition value, summed the right and left banks unit counts for bedrock (value 1) and divided this value by the total number of composition values
Total Mean (%)	For those units with a composition value, summed the right and left

Boulder	banks unit counts for Boulder (value 2) and divided this value by the total number of composition values
Total Mean (%) Cobble/Gravel	For those units with a composition value, summed the right and left banks unit counts for Cobble/Gravel (value 3) and divided this value by the total number of composition values
Total Mean (%) Sand/Silt/Clay	For those units with a composition value, summed the right and left banks unit counts for Sand/Silt/Clay (value 4) and divided this value by the total number of composition values

Bank Dominant Vegetation - Bank Composition for the surveys enter the number (5 through 9) for the dominant vegetation type, from bankfull to 20 feet upslope, corresponding to the list located on the lower left hand side of the form. Enter one number only.
Reported in: Table 8 and 9; Graph 11
Inclusions: Unit Mean Width > 0 feet
Used in Calculations:

Attribute	Description
Number of Grass Units Right Bank	Number of units with a right bank Dominant Vegetation of Grass (value 5)
Number of Grass Units Left Bank	Number of units with a Left bank Dominant Vegetation of Grass (value 5)
Number of Brush Units Right Bank	Number of units with a right bank Dominant Vegetation of Brush (value 6)
Number of Brush Units Left Bank	Number of units with a Left bank Dominant Vegetation of Brush (value 6)
Number of Hardwood Tree Units Right Bank	Number of units with a right bank Dominant Vegetation of Hardwood (value 7)
Number of Hardwood Tree Units Left Bank	Number of units with a Left bank Dominant Vegetation of Hardwood (value 7)
Number of Coniferous Tree Units Right Bank	Number of units with a right bank Dominant Vegetation of Coniferous Trees (value 8)
Number of Coniferous Tree Units Left Bank	Number of units with a Left bank Dominant Vegetation of Coniferous Trees (value 8)
Number of No Vegetation Units Right Bank	Number of units with a right bank Dominant Vegetation of No Vegetation (value 9)
Number of No Vegetation Units Left Bank	Number of units with a Left bank Dominant Vegetation of No Vegetation (value 9)
Total Mean (%) Grass	For those units with a Dominant Vegetation value, summed the right and left banks unit counts for Grass (value 5) and divided this value by the total number of Dominant Vegetation values
Total Mean (%) Brush	For those units with a Dominant Vegetation value, summed the right and left banks unit counts for Brush (value 6) and divided this value by the total number of Dominant Vegetation values
Total Mean (%) Hardwood Trees	For those units with a Dominant Vegetation value, summed the right and left banks unit counts for Hardwood (value 7) and divided this value by the total number of Dominant Vegetation values
Total Mean (%) Coniferous Trees	For those units with a Dominant Vegetation value, summed the right and left banks unit counts for Coniferous Trees (value 8) and divided this value by the total number of Dominant Vegetation values
Total Mean (%) No Vegetation	For those units with a Dominant Vegetation value, summed the right and left banks unit counts for No Vegetation (value 9) and divided this value by the total number of Dominant Vegetation values

Percent Veg Cover	The sum of right and left bank values divided by the total number of left and right bank values

Percent Bank Vegetated – Estimate the total percentage of the bank covered with vegetation from the bankfull discharge elevation to 20 feet upslope.
Reported in: Table 7 and Table 8; Graph 9
Inclusions: Unit Canopy >= 0
Used in Calculations:

Attribute	Description
N Of Right Bank Cover	Number of right bank cover values that were >= 0
N Of Left Bank Cover	Number of left bank cover values that were >= 0
Sum Of Right Bank Cover	For those units with a right bank cover value > 0, take the sum of all right bank cover values
Sum Of Left Bank Cover	For those units with a left bank cover value > 0, take the sum of all left bank cover values
Mean Right Bank % Cover	For those units with a right bank cover value > 0, take the sum of all right bank cover values and divide by the total number of both left and right bank cover values > 0
Mean Left Bank % Cover	For those units with a left bank cover value > 0, take the sum of all left bank cover values and divide by the total number of both left and right bank cover values > 0

Application Table: Habitat Criteria – Select stream habitat criteria that can be used to evaluate stream condition.

The "habitat criteria" table contains additional metrics and habitat criteria that can be used to evaluate stream condition. The criteria have been gleaned from numerous plans and sources. For a list of sources contact Derek Acomb (note contact information page 2). The "habitat criteria" table provides the metrics at both the stream and the reach level (StreamOrReach field).

Example Record
What are we looking at – Definition or explanation
Reported in: *Where in the stream habitat program outputs do these values appear*
Inclusions: *What is included in the calculations*
Used in Calculations: *Where is this information used in calculations*

Attribute	Description
Field Name	Description of field name (if necessary) and calculation

General Information
This section contains basic information about the stream habitat survey such as the Site ID, site name, stream name, year of record, the duration of the sample, etc.

Attribute	Description
SurveyId	Survey Identification Number
Pname	Stream Name
Pnmcd	Stream Number
StrOrRch	Code used to delineate whether the measurements are at the stream or reach level
Code	Stream code or ReachID depending on StreamOrReach Value
Year	Year of Survey

Channel Type - Rosgen channel type classification. The channel type of the reach or stream based on the Stream Channel Type Work Sheet (Part III)
Reported in: Table 8
Inclusions:
Used in Calculations:

Attribute	Description
Chnl_Type	Rosgen channel type classification. The channel type of the reach or stream based on the Stream Channel Type Work Sheet (Part III)

Stream Order - The Strahler Stream Order is a simple hydrology algorithm used to define stream size based on a hierarchy of tributaries.
Reported in:
Inclusions:
Used in Calculations: Primary pool and mean residual depth by nth stream order calculations.

Attribute	Description
StrOrMin	The minimum stream order of the stream or reach. Stream order is calculated based on the Shreve ordering system.
StrOrMax	The maximum stream order of the stream or reach. Stream order is calculated based on the Shreve ordering system.
StrOrMaj	The majority stream order of the stream or reach. Stream order is calculated based on the Shreve ordering system.

Temperature Data - Temperature of the water and air taken during the surveys. Temperatures are taken at the beginning of each page record and recorded to the nearest degree Fahrenheit. Temperatures are taken in the shade and within one foot of the water surface.
Reported in: Table 8
Inclusions:
Used in Calculations: Temperature values > 0

Attribute	Description
WtempMin	For those water temperatures greater than zero, the minimum water temperature during survey
WtempMax	For those water temperatures greater than zero, the maximum water temperature during survey
WtempAve	For those water temperatures greater than zero, the average water temperature during survey
AtempMin	For those air temperatures greater than zero, the minimum air temperature during survey
AtempMax	For those air temperatures greater than zero, the maximum air temperature during survey
AtempAve	For those air temperatures greater than zero, the average air temperature during survey

Pool Tail Embeddedness - Percent cobble embeddedness is determined at pool tail-outs where spawning is likely to occur. Sample at least five small cobbles (2.5" to 5.0“) in diameter and estimate the amount of the stone buried in the sediment.

This is done by removing the cobble from the streambed and observing the line between the "shiny“ buried portion and the duller exposed portion. Estimate the percent of the lower shiny portion using the corresponding number for the 25% ranges. Average the samples for a mean cobble embeddedness rating. Additionally, a value of 5 is assigned to tail-outs deemed unsuited for spawning due to inappropriate substrate particle size, having a bedrock tail-out, or other considerations:

Reported in: Table 8 and 9; Graph 6
Inclusions: Unit Mean Width > 0 feet, with embeddedness > 0
Used in Calculations:

Attribute	Description
MeanEmb	Mean Embeddedness Integer, For those units classified as pool, the sum of Embeddedness value of > 0 divided by the total number of Embeddedness Values > 0, converted to an integer value
DomEmb	Dominant Embeddedness Value(s), the most common embeddedness value, there may be more then one dominant value showing co-dominance.
EmbRange	Embeddedness Range of Value(s)
PerEmb12_pn	Percent Pools Embeddedness 1 and 2, the number of value 1 and 2 embeddedness values in pools, divided by the total number of embeddedness values in pools.
PerEmb12_sn	Percent Pools Embeddedness 1 and 2, the number of value 1 and 2 embeddedness values in pools, divided by the total number of habitat units in the stream.
PerEmb12_pl	Percent Pools Embeddedness 1 and 2 by length, the total length of value 1 and 2 embeddedness values in pools, divided by the total length of pools.

PerEmb12_sl	Percent Pools Embeddedness 1 and 2 by length by Stream, the total length of value 1 and 2 embeddedness values in pools, divided by the total length of the surveyed stream.
PerEmb34_pn	Percent Pools Embeddedness 3 and 4, the number of value 3 and 4 embeddedness values in pools, divided by the total number of embeddedness values in pools.
PerEmb34_sn	Percent Pools Embeddedness 3 and 4, the number of value 3 and 4 embeddedness values in pools, divided by the total number of habitat units in the stream.

Mean Residual Depth by Stream Order – Residual depth is the mean depth of the pools minus the pool tail crest depth.
Reported in:
Inclusions: Mean width > 0 feet
Used in Calculations:

Attribute	Description
MnResDpth1	Mean Residual depth of first order streams pools for the units that were fully surveyed and not null, the sum of mean depth values - pool tail crest depth value
MnResDpth2	Mean Residual depth of second order streams pools for the units that were fully surveyed and not null, the sum of mean depth values - pool tail crest depth value
MnResDpth3	Mean Residual depth of third order streams pools for the units that were fully surveyed and not null, the sum of mean depth values - pool tail crest depth value
MnResDpth4	Mean Residual depth of fourth order streams pools for the units that were fully surveyed and not null, the sum of mean depth values - pool tail crest depth value

Riffles - Shallow stretch of a river or stream, where the current is above the average stream velocity and where the water forms small rippled waves as a result. It often consists of a rocky bed of gravels or cobbles. This portion of a stream is often an important habitat for small aquatic invertebrates and juvenile fishes.
Reported in:
Inclusions:
Used in Calculations:

Attribute	Description
PerDomRif_n	Dominant Riffle Substrate Percent, the percent of most common Riffle Substrate value.
DomRifSub	Dominant Riffle Substrate Value(s), the most common Riffle Substrate value, there may be more than one dominant value showing co-dominance.
PerRif_l	Riffle Length Percent, Sum of lengths for riffle habitat types divided by the total length of all habitat units
RifRange_l	Riffle Substrate Range of Value(s)

Low-Gradient Riffle (LGR) – Shallow reaches with flowing, turbulent water with some partially exposed substrate. Gradient < 4%, substrate is usually cobble dominated.
Reported in:
Inclusions:

Used in Calculations:

Attribute	Description
PerDomLGR	Dominant LGR Substrate Percent, the percent of most common LGR Substrate value.
DomLGRVal	Dominant LGR Substrate Value(s), the most common LGR Substrate value, there may be more than one dominant value showing co-dominance.
LGRRngVal	LGR Substrate Range of Value(s)

Mean Shelter Value - Shelter value for the surveys is entered based on the number code (0 to 3) that corresponds to the dominant instream shelter type that exists in the unit (Part III-Instream Shelter Complexity).
Reported in:
Inclusions: shelter value >= 0 and Shelter Cover >=0
Used in Calculations: Shelter Rating

Attribute	Description
MnShVal_s	Mean Shelter Value Stream, for the units that had a shelter value >= 0, the sum of shelter values divided by the number of shelter values.
MnShVal_p	Mean Shelter Value Pools, for the units that had a shelter value >= 0, the sum of shelter values divided by the number of shelter values in pools.

Mean Percent Shelter Cover - Percent shelter cover for the surveys is the percentage of the stream area that is influenced by instream shelter cover.
Reported in: Table 2 and Table 8
Inclusions: Unit Shelter Cover >= 0
Used in Calculations: Shelter Rating

Attribute	Description
PerMnCov_s	Mean percent shelter cover, for those units classified with a cover > 0, take the sum of all cover values and divide by the number of cover values that were > 0
PerMnCov_p	Mean percent shelter cover, for those pool units classified with a cover > 0, take the sum of all cover values and divide by the number of pool cover values that were > 0

Mean Shelter Rating – The product of Shelter Value multiplied by the Percent unit covered.
Reported in: Table 1, 2, 3, and 8
Inclusions: shelter value >= 0 and Shelter Cover >=0
Used in Calculations:

Attribute	Description
MnShRat_s	Mean Shelter Rating Stream, for the units that had a shelter ratings >= 0, the sum of shelter ratings divided by the number of shelter ratings.
MnShRat_p	Mean Shelter Rating Pools, for the units that had a shelter ratings >= 0, the sum of shelter ratings divided by the number of shelter ratings in pools.

Percent Total Canopy – Percent total canopy for the surveys is the percentage of the stream area that is influenced by the tree canopy. The canopy is measured using a spherical densiometer at the center of each habitat unit.
Reported in: Table 8; Graph 9
Inclusions: Unit Canopy >= 0
Used in Calculations:

Attribute	Description
PerMnCan_s	Percent total canopy, for those units classified with a canopy > 0, take the sum of all canopy values and divide by the number of canopy values that were > 0
PerMnCan_p	Percent total canopy of pools, for those pool units classified with a canopy > 0, take the sum of all canopy values and divide by the number of pool canopy values that were > 0

Mean Maximum Depth by Stream Order - Enter the measured maximum depth for each habitat unit, in feet. Mean maximum depth for the surveys is defined as the mean of the maximum depth measurements. Mean maximum depths for pools are the mean maximum residual depths (mean maximum depth value minus the pool tail crest value).
Reported in: Table 1,4 and 8; Graph 5
Inclusions: Unit Mean Width > 0 feet
Used in Calculations:

Attribute	Description
AveMxDpth12	Mean Maximum Depth of 1 and 2 order streams, for the units that were fully surveyed and not null, the number of residual max depth values divided by the total number of residual max depth values
AveMxDpth34	Mean Maximum Depth of 3 and 4 order streams, for the units that were fully surveyed and not null, the number of residual max depth values divided by the total number of residual max depth values

Percent Maximum Pool Depths by Strata – The percent of pools with maximum residual depths in two strata (greater than or equal to 2 feet and greater than or equal to 3 feet).
Reported in: Table 8
Inclusions: Unit Mean Width > 0 feet
Used in Calculations:

Attribute	Description
PerPoolMxDgt1	Pool Max Depth >= 2 feet Percent Pool Freq
PerPoolMxDgt2	Pool Max Depth >= 3 feet Percent Pool Freq

Residual Pool Depths by Strata – The number and the percent of pools with maximum residual depths in two strata (greater than or equal to 2 feet and greater than or equal to 3).
Reported in: Table 8
Inclusions: Unit Mean Width > 0 feet
Used in Calculations:

Attribute	Description
PerPoolResDgt1	Residual Pool Depth >= 2 feet Percent Pool Freq
PerPoolResDgt2	Residual Pool Depth >= 3 feet Percent Pool Freq

Percent Conifer Canopy – For the surveys estimates the percent of the total canopy consisting of coniferous trees.
Reported in: Table 7; Graph 9

Inclusions: Unit Canopy >= 0
Used in Calculations:

Attribute	Description
PerMnCon_s	Mean Percent Conifer, for those units classified with a canopy cover > 0, take the sum of all coniferous cover values and divide by the number of canopy cover values that were > 1

Bank Substrate – (Bank Composition) Bank substrate for the surveys enter the number (1 through 4) for the dominant bank composition type observed at the bankfull discharge elevation corresponding to the list located on the lower left hand side of the form. Enter one number only.
Reported in: Table 8 and 9; Graph 10
Inclusions: Unit Mean Width > 0 feet
Used in Calculations:

Attribute	Description
DomBSubType	Dominant Bank Substrate Value(s), the most common Bank Substrate value, there may be more than one dominant value showing co-dominance.
BSubRngVal	Bank Substrate Range of Value(s)

Bank Substrate Not Meeting Canopy - (Bank Composition) Bank substrate for the surveys enter the number (1 through 4) for the dominant bank composition type corresponding to the list located on the lower left hand side of the form. Enter one number only.
Reported in: Table 8 and 9; Graph 10
Inclusions: Unit Mean Width > 0 feet and Mean canopy < 80%
Used in Calculations:

Attribute	Description
DomBSubVal_nc	Dominant Bank Substrate Value(s) not meeting canopy, the most common Bank Substrate value, there may be more then one dominant value showing co-dominance.
BSubRange_nc	Bank Substrate Range of Value(s) not meeting canopy

Percent Bank Cover - Estimate the total percentage of the bank covered with vegetation from the bankfull discharge elevation to 20 feet upslope.
Reported in: Table 7 and Table 8; Graph 9
Inclusions: Unit Canopy >= 0
Used in Calculations:

Attribute	Description
PerMnBCov_s	The sum of right and left bank values divided by the total number of left and right bank values

Substrates Composition – Substrate composition for the surveys tracks the dominant substrate (1) and co-dominant substrate (2). Note: changes in the dominant and co-dominant substrate may indicate that the channel type has changed.
Reported in: Table 6; Graph 10
Inclusions: Unit Mean Width > 0 feet
Used in Calculations:

Attribute	Description
PerDomSub	Substrate Dominant Percent
DomSubVal	Substrate Dominant Value(s)

SubRange	Substrate Range

Pool tail Substrate - Pool substrate for the surveys is entered based on the code (A through G) for the dominant substrate composition of tail-out for all pools.
Reported in: Table 8; Graph 8
Inclusions: Unit Mean Width > 0 feet
Used in Calculations: None

Attribute	Description
PerDomPTSub	Dominant Pool tail Substrate Percent
DomPTSubVal	Dominant Pool tail Substrate Value(s)
PTSubRngVal	Pool tail Substrate Range of Value(s)

Percent Pools – The percent pools based on area, frequency, and length.
Reported in: Table 1, 2, 3, 4, and 8; Graph 1, 2, 3, and 4
Inclusions:
Used in Calculations:

Attribute	Description
PerPoolArea	Percent pools by area, the sum of pool areas in square feet divided by the total area in square feet.
PerPoolFreq	Percent pools by frequency, the number of pool habitat units divided by the total number of habitat units.
PerPoolLen	Percent pools by length, the sum of pool lengths in feet divided by the total length in feet.

Percent Primary Pools - Primary pools are defined differently based on the stream order. First through 2nd order streams primary pools have a maximum depth >=2 feet and 3rd through 4th (nth) order streams primary pools have a maximum depth >=3 feet.
Reported in:
Inclusions:
Used in Calculations:

Attribute	Description
PerPrimP_p	Percent primary pools by total pools, the sum of pools that are classified as primary pools divided by the number of pool units.
PerPrimP_s	Percent primary pools, the sum of pools that are classified as primary pools divided by the number of habitat units.

Mean Depth - Mean Depth for the surveys is defined as the mean of several random depth measurements taken with a stadia rod across the unit recorded in feet. Mean depths for pools are the mean residual depth, that is the mean depth value minus the pool tail crest value.
Reported in: Table 1, 2, and 3; Graph 5
Inclusions: Unit Mean Width > 0 feet
Used in Calculations: All volume calculations

Attribute	Description
AveMnDepth	For pools the mean depth is the sum of residual depth (pool depths - pool tail crest) divided by the number of units fully measured, for other types it is the sum of mean depth values divided by the total number of units that were fully measured.

Application Table: Ranked Manual Criteria - Evaluation of selected California Department of Fish and Game restoration manual criteria based on selected "Habitat Criteria" table fields.

The "ranked manual criteria" table contains information about 6 criteria that some biologist feel are important for salmonids in the region. The table provides that boolean score, depending on whether they do (value 1) or do not meet (value 1) the criteria. The seventh value in the table is the numeric sum of criteria Scores by each reach or stream. The table provides the metrics at both the stream and the reach level (StreamOrReach field).

Example Record
Criteria
Criteria from: *Where does the criteria come from.*

Attribute	Description
Field Name	Description of field name (if necessary) and ranking criteria

General Survey Information

This section contains basic information about the stream habitat survey such as the Site ID, site name, stream name, year of record, the duration of the sample, etc.

Attribute	Description
SurveyId	Survey Identification Number
Pname	Stream Name
Pnmcd	Stream Number
StrOrRch	Code used to delineate whether the measurements are at the stream or reach level
Code	Stream code or ReachID depending on StreamOrReach Value
Year	Year of Survey

Percent Primary Pools (Length)

Criteria from: California Salmonid Stream Habitat Restoration Manual VI-6, V-15

Attribute	Description
PerPrimP_s	Percent Primary Pools, if the percent primary pools of the stream was >= 45% a value of one was assigned, if the percent of primary pools was < 45% a value of zero was assigned.

Mean Embeddedness

Criteria from: California Salmonid Stream Habitat Restoration Manual VI-8

Attribute	Description
MeanEmb	Mean Embeddedness, if the Mean Embeddedness of the stream was <= 1 a value of one was assigned, if the Mean Embeddedness was > 1 a value of zero was assigned.

Mean Canopy Cover of the Stream

Criteria from: California Salmonid Stream Habitat Restoration Manual VI-7and V-22

Attribute	Description
PerMnCan_s	Mean Canopy Cover of the Stream, if the Mean Canopy Cover of the Stream was >= 80% a value of one was assigned, if the Mean Canopy Cover of the Stream was < 80% a value of zero was assigned.

Mean Shelter Rating of Pools

Criteria from: California Salmonid Stream Habitat Restoration Manual VI-7and V-15

Attribute	Description
MnShRat_p	Mean Shelter Rating of Pools, if the Mean Shelter Rating of Pools in the stream was >= 80% a value of one was assigned, if the Mean Shelter Rating of Pools in the stream was < 80% a value of zero was assigned.

Coho Salmon Temperature

Criteria from: California Salmonid Stream Habitat Restoration Manual V-21

Attribute	Description
CohoTemp	Assigned a value of 1 if temperature between 48-60˚ F, a value of zero was assigned if the temperature was not within this range.

Steelhead Salmon Temperature

Criteria from: California Salmonid Stream Habitat Restoration Manual V-22 and V-23

Attribute	Description
SHTemp	Assigned a value of 1 if temperature between 40-65˚ F, a value of zero was assigned if the temperature was not within this range

Stream Rating – Based on the six criteria mentioned above

Attribute	Description
Criteria_cnt	Total of the six values in the criteria table, the higher the final count the more suitable the stream may be for salmonids.

Application Table: Reachsum_x – Based on report table 8

The "reachsum_x" table contains all of the metrics in the Stream Habitat Program table number 8. The "reachsum_x" table provides the metrics at the reach level. This table is being replaced by the other tables produced by the Stream Summary Application. The table will directly join to the GIS data mentioned in the introduction on Page 1.

Example Record
What are we looking at – Definition or explanation
Reported in: *Where in the stream habitat program outputs do these values appear*
Inclusions: *What is included in the calculations*
Used in Calculations: *Where is this information used in calculations*

Attribute	Description
Field Name	Description of field name (if necessary) and calculation

General Survey Information
This section contains basic information about the stream habitat survey such as the Site ID, site name, stream name, year of record, the duration of the sample, etc.

Attribute	Description
StreamName	Stream name as recorded in the reachsum database.
LLID	Latitude-Longitude identifier of stream
Reach	Reach number (standardized to two digits, i.e. 01, 02, etc.).
ReachLLId	Alternative unique reach identifier, based on Llid
St_unit	Starting (minimum), main channel or primary side channel, habitat unit number.
End_unit	Ending (maximum), main channel or primary side channel, habitat unit number.

Channel Type - Rosgen channel type classification. The channel type of the reach or stream based on the Stream Channel Type Work Sheet (Part III)
Reported in: Table 8
Inclusions:
Used in Calculations:

Attribute	Description
Chan_typ	Rosgen channel type classification.

Length of Survey - Thalweg length of the habitat unit, in feet.
Reported in: Table 1,2,3, and 8; Graph 2
Inclusions: Unit Mean Width > 0 feet
Used in Calculations: ***Mean Area, Mean Volume, Mean Residual Pool Volume,*** All Area, Pool depth, and volume calculations.

Attribute	Description
Chan_len	Total length of all main channel habitat units.
Side_len	Total length of all side channel habitat units.

Riffle/Flatwater Mean Width (ft) - Riffle/Flatwater Mean Width for the surveys is defined as the mean of two or more wetted channel widths measurements in feet within the habitat unit.
Reported in: Table 8
Inclusions: Unit Mean Width > 0 feet

Used in Calculations: ***Mean Depth*** and volume calculations

Attribute	Description
Rf_fl_wdth	Average of the surveyed mean width for main channel riffle and flatwater habitat units (habitat types 1.x, 2.x and 3.x). Average not weighted by habitat unit length.

Mean Pool Depth - Mean pool depth for the surveys is defined as the mean of several random depth measurements using a stadia rod and recorded in feet. Mean depths for pools are the mean residual depth, that is the mean depth value from the survey minus the pool tail crest value.
Reported in: Table 8
Inclusions: shelter value >= 0 and cover >=0
Used in Calculations: Shelter Rating

Attribute	Description
Pool_dpth	Average of the surveyed mean depth for main channel pool habitat units (habitat types 4.x, 5.x and 6.x). Average not weighted by pool area.

Base Flow (cfs) - The base flow is the flow that the stream reduces to during the dry season or a dry spell. This flow is supported by ground water and subsurface seepage into the channel.
Reported in: Table 8
Inclusions:
Used in Calculations:

Attribute	Description
Flow	The mean base flow in cubic feet per second, measured at the beginning of the survey. If flows change significantly during the survey they are again measured at the end of the survey at the same location. The average of the two measurements is recorded.

Temperature Data - Temperature of the water and air taken during the surveys. Temperatures are taken at the beginning of each page record and recorded to the nearest degree Fahrenheit. Temperatures are taken in the shade and within one foot of the water surface.
Reported in: Table 8
Inclusions:
Used in Calculations: Temperature values > 0

Attribute	Description
Lwater	Minimum surveyed water temperature ˚F
Uwater	Maximum surveyed water temperature ˚F
Lair	Minimum surveyed air temperature ˚F
Uair	Maximum surveyed air temperature ˚F

Bank Dominant Vegetation - Bank Vegetation for the surveys enter the number (5 through 9) for the dominant vegetation type, from bankfull to 20 feet upslope, corresponding to the list located on the lower left hand side of the form. Enter one number only. The dominant bank vegetation of the reach is highlighted.

Reported in: Table 8 and 9; Graph 11
Inclusions: Unit Mean Width > 0 feet
Used in Calculations:

Attribute	Description

Dom_bk_veg	Vegetation class (Grass, Brush, Deciduous Trees, Coniferous Trees or No Vegetation) most frequently identified as dominant vegetation type in habitat units surveyed for dominant vegetation.

Percent Vegetative Cover – Average percent vegetative cover for habitat units surveyed for vegetative cover.
Reported in: Table 8
Inclusions: Unit Canopy >= 0
Used in Calculations:

Attribute	Description
Veg_cov	Average percent vegetative cover for habitat units surveyed for vegetative cover. Average not weighted.

Dominant Bank Composition – Bank Composition for the surveys enter the number (1 through 4) for the dominant bank composition type corresponding to the list located on the lower left hand side of the form. Enter one number only. The dominant bank composition reach is highlighted.
Reported in: Table 8 and 9; Graph 10
Inclusions: Unit Mean Width > 0 feet
Used in Calculations:

Attribute	Description
Dom_bk_sub	Bank substrate class (Bedrock, Boulder, Cobble/Gravel or Silt/Clay/Sand) most frequently identified as dominant bank substrate in habitat units surveyed for bank composition.

Pool Tail Embeddedness - Percent cobble embeddedness is determined at pool tail-outs where spawning is likely to occur. Sample at least five small cobbles (2.5" to 5.0“) in diameter and estimate the amount of the stone buried in the sediment.

This is done by removing the cobble from the streambed and observing the line between the "shiny“ buried portion and the duller exposed portion. Estimate the percent ofthe lower shiny portion using the corresponding number for the 25% ranges. Average the samples for a mean cobble embeddedness rating. Additionally, a value of 5 is assigned to tail-outs deemed unsuited for spawning due to inappropriate substrate particle size, having a bedrock tail-out, or other considerations:

Reported in: Table 8 and 9; Graph 6
Inclusions: Unit Mean Width > 0 feet, with embeddedness > 0
Used in Calculations:

Attribute	Description
Emb_one	Percentage of main channel pool tail-outs, surveyed for embeddedness and containing suitable spawning substrate (not classified with pool tail embeddedness = 5), with an embeddedness classification of 1 (0% to 25% embeddedness).
Emb_two	Percentage of main channel pool tailouts, surveyed for embeddedness and containing suitable spawning substrate (not classified with pool tail embeddedness = 5), with an embeddedness classification of 2 (25% to 50% embeddedness).
Emb_three	Percentage of main channel pool tailouts, surveyed for embeddedness and containing suitable spawning substrate (not classified with pool tail embeddedness = 5), with an embeddedness classification of 3 (50% to 75% embeddedness).

Emb_four	Percentage of main channel pool tailouts, surveyed for embeddedness and containing suitable spawning substrate (not classified with pool tail embeddedness = 5), with an embeddedness classification of 4 (75% to 100% embeddedness).

Percent Hardwood and Coniferous Trees - Percent hardwood and coniferous trees for the surveys estimates the percent of the total canopy consisting of Broadleaf and coniferous trees. Note: there are semantic differences in some of the terms for this category. Broadleaf, Hardwood and Deciduous are synonymous and Evergreen is synonymous with Coniferous.
Reported in: Table 7, 8; Graph 9
Inclusions: Unit Canopy >= 0
Used in Calculations:

Attribute	Description
Canopy	Average canopy density for habitat units surveyed for canopy cover. Average not weighted.
Conif	Average percent evergreen canopy for habitat units surveyed for canopy cover. Average not weighted.
Decid	Average percent deciduous canopy for habitat units surveyed for canopy cover. Average not weighted.

Mean Length - Length for the surveys is defined as the thalweg length of the habitat unit, in feet.
Reported in: Table 1, 2, 3 and 8; Graph 2
Inclusions: Unit Mean Width > 0 feet
Used in Calculations: ***Mean Area, Mean Volume, Mean Residual Pool Volume,*** All Area, Pool depth, and volume calculations

Attribute	Description
Pct_pls_ln	Percent of main channel, by length, composed of pools (habitat types 4.x, 5.x and 6.x). Includes dry (habitat type 7.0) and recorded but not non-surveyed (habitat type 9.x) habitat units.
Dry	Total length of main channel habitat units surveyed as Dry (habitat type = 7.0).
Wet	Total length of main channel habitat units not surveyed as Dry (habitat type = 7.0). Units recorded, but not surveyed (habitat types 9.0 and 9.1), are not included in this total.

Residual Pool Depths by Strata – The number and the percent of pools with residual depths in two strata (greater than or equal to 2 feet, greater than or equal to 3 feet).
Reported in: Table 8
Inclusions: shelter value >= 0 and cover >=0
Used in Calculations: Shelter Rating

Attribute	Description
Pools_2ft	Percent of main channel pools (habitat types 4.x, 5.x and 6.x) greater than, or equal to, two feet deep.
Pools_3ft	Percent of main channel pools (habitat types 4.x, 5.x and 6.x) greater than, or equal to, three feet deep.

Shelter Rating of Pools – The product of shelter value multiplied by the percent shelter cover of the pool unit.
Reported in: Table 1, 2, 3, and 8
Inclusions: shelter value >= 0 and cover >=0

Used in Calculations:

Attribute	Description
Pol_sh_rtn	Average shelter rating (ShelterValue x Cover) for main channel pools surveyed for in-stream shelter.

Dominant Instream shelter – Instream shelter for the surveys is entered based on the percentage of the unit occupied by the instream shelter types. The totals per unit will equal 100 percent. Note: bubble curtain includes white water. The dominant instream shelter of the reach is highlighted.
Reported in: Table 5 and 8; Graph 7 and 10
Inclusions: Unit Mean Width > 0 feet
Used in Calculations: LWD for Table 8

Attribute	Description
Dom_shel	Shelter type (Undercut Banks, Small Woody Debris, Large Woody Debris, Root Masses, Terrestrial Vegetation, Aquatic Vegetation, White Water, Boulders and Bedrock Ledges) representing highest total percent composition of instream shelter in all habitat units surveyed.

Riffle/Flatwater Mean Width (ft) - Riffle/Flatwater Mean Width for the surveys is defined as the mean of two or more wetted channel widths measured within the habitat unit and recorded in feet.
Reported in: Table 8
Inclusions: Unit Mean Width > 0 feet
Used in Calculations: ***Mean Depth,*** volume calculations

Attribute	Description
Rf_fl_mean	Weighted average of the surveyed mean width for main channel riffle and flatwater habitat units (habitat types 1.x, 2.x and 3.x). Average weighted by habitat unit length.

Mean Pool Area - Mean pool area is calculated for all Pool habitat types and reported in square feet. Area calculations are based on the wetted width of the habitat units, that is the mean width multiplied by the product of 1 minus the percent exposed substrate. The wetted with is than multiplied by the length.
Reported in: Table 1,2,3 and 8
Inclusions: Unit Mean Width > 0 feet
Used in Calculations: ***Mean Volume, Mean Residual Pool Volume,*** All volume calculations

Attribute	Description
Pool_area	Proportion of main channel surface area composed of pools (habitat types 4.x, 5.x and 6.x). Pool surface area calculated as the sum of length x average width for each main channel pool. Remaining (non-pool) surface area calculated as non-pool wet length x adjusted mean riffle/flatwater width.

Instream shelter - Instream shelter for the surveys is entered based on the percentage of the unit occupied by the instream shelter types. The totals per unit will equal 100 percent. Note: bubble curtain includes white water.
Reported in: Table 5 and 8; Graph 7 and 10
Inclusions: Unit Mean Width > 0 feet
Used in Calculations: LWD for Table 8

Attribute	Description
Cov_under	The proportion of main channel pool (habitat types 4.x, 5.x and 6.x) area which is provided shelter by undercut banks.
Cov_swood	The proportion of main channel pool (habitat types 4.x, 5.x and 6.x) area which is provided shelter by small woody debris.
Cov_lwood	The proportion of main channel pool (habitat types 4.x, 5.x and 6.x) area which is provided shelter by large woody debris.
Cov_root	The proportion of main channel pool (habitat types 4.x, 5.x and 6.x) area which is provided shelter by root mass.
Cov_tveg	The proportion of main channel pool (habitat types 4.x, 5.x and 6.x) area which is provided shelter by overhanging terrestrial vegetation.
Cov_aveg	The proportion of main channel pool (habitat types 4.x, 5.x and 6.x) area which is provided shelter by aquatic vegetation.
Cov_water	The proportion of main channel pool (habitat types 4.x, 5.x and 6.x) area which is provided shelter by white water or bubble curtain.
Cov_bould	The proportion of main channel pool (habitat types 4.x, 5.x and 6.x) area which is provided shelter by boulders.
Cov_bed	The proportion of main channel pool (habitat types 4.x, 5.x and 6.x) area which is provided shelter by bedrock edges.

Large Woody Debris – Large Wood is defined as a piece of wood having a minimum diameter of twelve inches and a minimum length of six feet. Root wads must meet the minimum diameter criteria at the base of the trunk but need not be at least six feet long.
Reported in: Table 8
Inclusions: shelter value >= 0 and cover >=0
Used in Calculations: Shelter Rating

Attribute	Description
Lod	Percentage of habitat units containing shelter from large woody debris or root mass (LargeWood > 0 or RootMass > 0).
Lwd_pools	Number of main channel pools enhanced by large woody debris (habitat types 5.2, 5.3, 6.3 and 6.4).
Prob_lwdp	Number of main channel pools that are probably enhanced by large woody debris (habitat types 5.2, 5.3, 6.3, 6.4 and 6.5).
Pot_lwdp	Number of main channel pools that are potentially enhanced by large woody debris (habitat types 5.2, 5.3, 5.6, 6.3, 6.4 and 6.5).
Part_lwdp	The proportion of main channel pools enhanced by large woody debris (habitat types 5.2, 5.3, 6.3 and 6.4).

Application Table: NOAA_Table - The "noaa_table" table contains additional metrics and habitat criteria that can be used to evaluate stream condition for salmonids species. These criteria have been developed by NMFS planning team through literature reviews and consultation with experts in the field of salmonid ecology. The "noaa_table" table provides the metrics at both the stream and the reach level (StreamOrReach field).

Example Record
Criteria
Criteria from: *Where does the criteria come from.*

Attribute	Description
Field Name	Description of field name (if necessary) and ranking criteria

General Survey Information

This section contains basic information about the stream habitat survey such as the Site ID, site name, stream name, year of record, the duration of the sample, etc.

Attribute	Description
SurveyId	Survey Identification Number
Pname	Stream Name
StrOrRch	Code used to delineate whether the measurements are at the stream or reach level
Code	Stream code or ReachID depending on StreamOrReach Value

Spawning Substrate (Area) – The amount of spawning substrate is defined as riffle habitat directly below a primary pool that is potentially used by spawning salmonids. Primary pools are defined differently based on the stream order. First through 2nd order streams primary pools have a maximum depth >=2 feet and 3rd through 4th (nth) order streams primary pools have a maximum depth >=3 feet. The spawning substrate values are further divided by the embeddedness value of the primary pool, which is an estimate of the amount of sediment in the spawning habitat.

Attribute	Description
SpawningSub_lt5	The area of spawning substrate in square meters, where the primary pools have an embeddedness value < 5. The value is the product of the sum of the area of riffle habitat multiplied by the count of primary pools with riffles below.
spavearea_lt5	For those primary pools with embeddeness values < 5 and a riffle unit below, the area of the riffle (the mean width ^2).
spembcnt_lt5	The count of primary pools with embeddeness values < 5 and a riffle unit below.
spvalueft_lt5	The area of spawning substrate in square feet, where the primary pools have an embeddedness value < 5. The value is the product of the sum of the area of riffle habitat multiplied by the count of primary pools with riffles below.
spavearea_lt4	For those primary pools with embeddeness values < 4 and a riffle unit below, the area of the riffle (the mean width ^2).
spembcnt_lt4	The count of primary pools with embeddeness values < 4 and a riffle unit below.
SpawningSub_lt4	The area of spawning substrate in square meters, where the primary pools have an embeddedness value < 4. The value is the product of the sum of the area of riffle habitat multiplied by the count of primary pools with riffles below.
spvalueft_lt4	The area of spawning substrate in square feet, where the primary pools have an embeddedness value < 4. The value is the product of

	the sum of the area of riffle habitat multiplied by the count of primary pools with riffles below.
spavearea_lt3	For those primary pools with embeddeness values < 3 and a riffle unit below, the area of the riffle (the mean width ^2).
spembcnt_lt3	The count of primary pools with embeddeness values < 3 and a riffle unit below.
SpawningSub_lt3	The area of spawning substrate in square meters, where the primary pools have an embeddedness value < 3. The value is the product of the sum of the area of riffle habitat multiplied by the count of primary pools with riffles below.
spvalueft_lt3	The area of spawning substrate in square feet, where the primary pools have an embeddedness value < 3. The value is the product of the sum of the area of riffle habitat multiplied by the count of primary pools with riffles below.

Pool to Riffle Ratio

Attribute	Description
PR Ratio Length	The sum of pool lengths divided by the sum of riffle lengths.
PR Ratio Freq	The number of pool units divided by the number of riffle units.
Pool_L	For those pool units (habitat type >= 4 and < 7), the sum of the length of pool units
RiffleL	For those riffle units (habitat type >= 1 and < 4), the sum of the length of riffle units
RiffleF	For those riffle units (habitat type >= 1 and < 4), the sum of the number of riffle units
Pool_F	For those pool units (habitat type >= 4 and < 7), the sum of the number of pool units

Percent Total Canopy – Percent total canopy for the surveys is the percentage of the stream area that is influenced by the tree canopy. The canopy is measured using a spherical densiometer at the center of each habitat unit.

Attribute	Description
N Of Canopy Cover	Number of canopy cover values that were >= 0
Sum Of Canopy Cover	For those units classified with a canopy cover >= 0, take the sum of all canopy cover values
Mean % Canopy	For those units classified with a canopy cover > 0, take the sum of all canopy cover values and divide by the sum of canopy cover values that were > 0

Large Woody Debris – Wood debris is defined as a piece of wood having a minimum diameter of twelve inches and a minimum length of six feet. Root wads must meet the minimum diameter criteria at the base of the trunk but need not be at least six feet long.

Attribute	Description
Sum of LWD	For those units with Large Woody Debris (LWD), the sum of the number of LWD in the stream or reach
Occurrence of LWD (%)	For those units with Large Woody Debris (LWD), the sum of the percent cover of LWD in the stream or reach divided by the number of habitat units with percent canopy values in reach or stream multiplied by 100
LWD per 100 ft	For those units with Large Woody Debris (LWD), the sum of the

	number of LWD in the stream or reach divided by the number of sum length of reach or stream multiplied by 100

Instream Shelter – Instream shelter for the surveys is entered based on the percentage of the unit occupied by the instream shelter types. The totals per unit will equal 100 percent. Note: bubble curtain includes white water.

Attribute	Description
N Of Percent Cover	For those units with a shelter value > 0, summed the number of units with shelter values
Mean % Undercut Banks Cover	For those units with a mean width value > 0, summed the values for undercut bank cover and divided by the total number of percent cover values
Mean % SmallWood Cover	For those units with a mean width value > 0, summed the values for small wood cover and divided by the total number of percent cover values
Mean % LargeWood Cover	For those units with a mean width value > 0, summed the values for large wood cover and divided by the total number of percent cover values
Mean % RootMass Cover	For those units with a mean width value > 0, summed the values for root mass cover and divided by the total number of percent cover values
Mean % TerrestrialVeg Cover	For those units with a mean width value > 0, summed the values for terrestrial vegetation cover and divided by the total number of percent cover values
Mean % AquaticVeg Cover	For those units with a mean width value > 0, summed the values for aquatic vegetation cover and divided by the total number of percent cover values
Mean % WhiteWater Cover	For those units with a mean width value > 0, summed the values for whitewater cover and divided by the total number of percent cover values
Mean % Boulder Cover	For those units with a mean width value > 0, summed the values for boulder cover and divided by the total number of percent cover values
Mean % Bedrock Ledges Cover	For those units with a mean width value > 0, summed the values for bedrock cover and divided by the total number of percent cover values

Shelter Rating – The product of shelter value multiplied by the percent shelter cover of the unit.

Attribute	Description
N Of Shelter Rating	For the units that had a shelter value >= 0, the number of shelter values
Sum Shelter Rating	For the units that had a shelter value >= 0, the sum of (shelter values times cover)
Mean Shelter Rating	For the units that had a shelter value >= 0, the sum of (shelter values times cover) divided by the number of shelter ratings

Mean Depth - Mean Depth for the surveys is defined as the mean of several random depth measurements across the unit with a stadia rod in feet. Mean depths for pools are the mean residual depth, that is the mean depth value from the survey minus the pool tail crest value.

Attribute	Description

N Of Mean Depth (ft)	For the units that were fully surveyed and not null, the number of Mean Depth Values
Sum Mean Depth (ft)	For the units that were fully surveyed, for all types other than pools (see residual depth) the sum of mean depth values
Sum Residual Depth (ft)	For the units that were fully surveyed and not null, the sum of mean depth values minus pool tail crest depth value
Mean Depth (ft)	For pools the mean depth is the sum of residual depth (pool depths minus pool tail crest) divided by the number of units fully measured, for other types it is the sum of mean depth values divided by the total number of units that were fully measured.

Mean Maximum Depth - Enter the measured maximum depth for each habitat unit, in feet. Mean maximum depth for the surveys is defined as the mean maximum depth measurements in the unit in feet. Mean maximum depths for pools are the mean maximum residual depths (mean maximum depth value from the survey minus the pool tail crest value).

Attribute	Description
N Of Maximum Depth	For the units that were fully surveyed and not null, the number of Maximum Depth Values
Sum Maximum Depth (ft)	For units that were fully measured, the sum of maximum depth of all units
N Of Residual Maximum Depth (ft)	For the units that were fully surveyed and not null, the number of Residual Max Depth Values
Sum Residual Maximum Depth (ft)	For the units that were fully surveyed and not null, the sum of maximum depth values minus pool tail crest depth value
Mean Maximum Depth (ft)	For pools the mean maximum depth is the sum of residual maximum depth values divided by the total number of units fully measured, for other types it is the sum of maximum depth values divided by the total number of units fully measured

Maximum Depth - Enter the measured maximum depth for each habitat unit, in feet. Maximum depth for the surveys is defined as the maximum depth measurements in the unit in feet. Maximum depths for pools is the maximum residual depths, that is the maximum depth value from the survey minus the pool tail crest value.

Attribute	Description
Maximum Depth (ft)	For non pool units, maximum depth of any unit
Residual Maximum Depth (ft)	For the units that were residual max depth > 0, the maximum depth value

Channel Type - Rosgen channel type classification. The channel type of the reach or stream based on the Stream Channel Type Work Sheet (Part III)

Attribute	Description
Channel Type	Rosgen channel type classification. The channel type of the reach or stream based on the stream channel type work Sheet (part III)

Percent Primary Pools - Primary pools are defined differently based on the stream order. First through 2nd order streams primary pools have a maximum depth >=2 feet and 3rd through 4th (nth) order streams primary pools have a maximum depth >=3 feet.

Attribute	Description
Percent Primary Pools by Pools by Stream	Sum of primary pool habitat lengths divided by the total length of all units.

Percent Primary Pools by Pools	Sum of primary pool habitat lengths divided by the total length of all pool units.
Primary Pool Length	Total length of all primary pool units.
Total Length	Total length of all habitat units.
Total Length Pools	Total length of all pool units.

Percent Off Channel Habitat – Off Channel Habitat Types (3.1, 3.5, >= 5 and <7)

Attribute	Description
LengthOfOffChannel	Sum of lengths for off channel habitat types
TotalLength	Total length of all units
OffChannelRatio	Sum of off channel habitat lengths divided by the total length.

Application Table: Units – The "Units" table contains information that can be used to relate the stream and the reach level data to common aggregating layers, such as, county boundaries, USGS hydrologic unit codes (HUCs), ecoregional boundaries, and CALWATER boundaries.

Example Record
Unit Descriptions
Source: *Where does the data come from.*

Attribute	Description
Field Name	Description of field name (if necessary) and ranking criteria

Bailey's Ecoregions and Subregions of the United States, Puerto Rico Attributes

Source: USDA Forest Service

Attribute	Description
OBJECTID	Internal feature number.
ECOREGP075	A five-character code that corresponds to the narrative description in the attribute Section. Ecocode and Section represent the lowest mapping level in the hierarchy of ecoregions and subregions. The first character is an indication of whether the section is mountainous. The next three digits are a code identifying the province, and the last character is a letter identifying the section within the province.
ECOCODE	A major ecoregion distinguished from other domains by climate, precipitation and temperature. This is the highest level in the hierarchy of ecoregions.
DOMAIN_	A subdivision of a domain. A division represents a climate within a domain and is differentiated from other divisions based on precipitation levels and patterns as well as temperature. This is the second level in the hierarchy of ecoregions.
DIVISION	A subdivision of a division. A province represents variations in vegetation or other natural land covers within a division. Mountainous areas that exhibit different ecological zones based on elevation (elevational zonation) are distinguished according to the character of the zonation by listing the elevational zones from lower to upper. This is the third level in the hierarchy of ecoregions.
PROVINCE	A subdivision of a province. A section represents different landform groupings within a province. This is the lowest level in the hierarchy of ecoregions and subregions. Narrative descriptions of sections correspond to unique Ecocode values, above.
SECTION_	A code used to identify mountainous ecoregions with variations due to elevation.
MCODE	A numeric code identifying the Province.
PCODE	A code identifying the section within the Province. This is the last character of Ecocode. This field is designed for cartographic production.
SCODE	The first three characters of the Section value.
KEY_	The last four digits of Ecocode. This is a cartographic production field for labeling Sections.
FDIGIT	The first four digits of Ecocode. This code identifies mountainous and non-mountainous Provinces.
MTEXT	String field

California County Boundaries Attributes

Source: California Department of Forestry and Fire Protection

Attribute	Description
CNTY24K97_	Internal feature number.
CNTY24K971	User-defined feature number.
NAME	County name
NAME_CAP	County name in capitals
NUM	County number (1 - 58)

California Interagency Watersheds Attributes

Source: California Interagency Watershed Map of 1999 (Calwater 2.2.1)

Attribute	Description
CALW221_	Internal feature number.
CALW221_ID	User-defined feature number.
CALWNUM	Unique identifier (type=character) of watershed polygon; concatenates HR+RB+HU+"."+HA+HSA+SPWS+PWS
SWRCBNUM21	Unique identifier (type=character) of watershed polygon as published by SWRCB on HBPA Map Series (revised 1986); concatenates RB+HU+"."+HA+HSA
HRC	Hydrologic Region Code
HBPA	Hydrologic Basin Planning Area
RBU	Concatenates HR+RB+HU into single integer
RBUA	Concatenates HR+RB+HU+HA
RBUAS	Concatenates HR+RB+HU+HA+HAS
RBUASP	Concatenates HR+RB+HU+HA+HSA+SPWS
RBUASPW	Concatenates HR+RB+HU+HA+HSA+SPWS+PWS
HR	Hydrologic Region (as a number)
RB	Region Water Quality Control Board number
HU	Hydrologic Unit
HA	Hydrologic Area
HSA	Hydrologic Sub-Area
SPWS	Super-Planning Watershed
PWS	Planning Watershed
HRNAME	Hydrologic Region Name
RBNAME	Regional Water Quality Control Board Name
HBPANAME	Hydrologic Basin Planning Area Name
HUNAME	Hydrologic Unit Name
HANAME	Hydrologic Area Name
HSANAME	Hydrologic Sub-Area Name
CDFSPWNAME	CDF Super-Planning Watershed Name
CDFPWSNAME	CDF Planning Watershed Name
ACRES	Acreage of watershed polygon
HUC_8	SubBasin (USGS Hydrologic Unit Code, HUC)
HUC_8_NAME	SubBasin Name
HUC_8_ALT2	If populated, is an additional SubBasin that overlaps a State-designated watershed
HUC_8_ALT3	If populated, is a 3rd SubBasin that overlaps a State-designated watershed
DWRNUM20	DWR Alternate watershed identifier
DWRHUNAME	DWR Alternate Hydrologic Unit Name
DWRHANAME	DWR Alternate Hydrologic Area Name
DWRHSANAME	DWR Alternate Hydrologic Sub-Area Name
CDFNUM22	CDF Unique identifier (character) of watershed polygon; concatenates HR+RB+HU+"."+HA+HSA+SPWS+PWS

OUT	Binary
NOTES	String field

Join Fields

Source: Hopland Research and Extension Center

Attribute	Description
Code	Join the code field of the output tables to this field to query the data based on surveyed reaches
Code1	Join the code field of the output tables to this field to query the data based on surveyed stream

Application Table: Populations - The "Populations" table contains information that can be used to relate the stream and the reach level data to the NMFS salmonid populations planning dataset.

Salmonid Populations Planning Dataset

Source: National Marine Fisheries Service (NMFS)

Attribute	Description
OBJECTID	Internal feature number.
POPULATION	Salmonid Population Name
STRATUM	Population Stratum
ESU_DPS	The name of the ecological significant unit (ESU) or distinct population segment (DPS, for steelhead)
POP_ID	Internal coding that combines the species with the population name (ST = steelhead, CO = coho, CH = Chinook, SS = Steelhead (summer), CW = Chinook (winter (Sacramento River winter-run only))
WS_ID	What watershed the population falls into (often a population is a watershed but occasionally the population is a subset of the watershed)
IS_WS	Indicates whether the population and watershed boundaries are coincident (1 = population and watershed are one and the same, 0 = population and watershed boundaries are different (pop is probably a small subset of the watershed)
PLAN_NAME	What Recovery Plan is addressing that population (CCV multi = Central Valley Multispecies Plan, NCCC Multi = NCCC domain multispecies plan, NCCC coho = NCCC domain coho plan, SONCC coho = SONCC domain coho plan, SCCC steelhead = South-central CA Coast steelhead plan. SC steelhead = Southern CA steelhead recovery plan.

Join Fields

Source: Hopland Research and Extension Center

Attribute	Description
Code	Join the code field of the output tables to this field to query the data based on surveyed reaches
Code1	Join the code field of the output tables to this field to query the data based on surveyed stream

Detailed list of the metrics and source documents

Parameter	Level	description	Does-Not Meet Criteria	Meets Criteria	source	document	page	object	species	range	manual page
Pool	1	% primary pools by length compared to all others	<40%	>=40%	California Salmonid Stream Habitat Restoration Manual	California Salmonid Stream Habitat Restoration Manual	VI-6, V-15	2a	all, coho	all, coastal	VI-6, V-15
		Primary pool Definition: 1st through 2nd order streams, max depth >=2'	<2'	>=2'	California Salmonid Stream Habitat Restoration Manual	California Salmonid Stream Habitat Restoration Manual	V-15		all	all	V-15
		Primary pool Definition: 3rd through 4th (nth) order streams, max depth >=3'	<3'	>=3'	California Salmonid Stream Habitat Restoration Manual	California Salmonid Stream Habitat Restoration Manual	V-15		all	all	V-15
Pool	1	% pool area compared to all others	<40%	>=50%	Bob Coey	Russian River Basin Fisheries Restoration Plan, 2002 Draft	85	Table 16	all	Russian River	
Pool	1	% pool frequency number compared to all others	<40%	>=50%	Bob Coey	Russian River Basin Fisheries Restoration Plan, 2002 Draft	85	Table 16	all	Russian River	
Pool	1	% stream length consisting of primary pools	<40%	>=40%	Doug Albin	Assessment of Environmental Effects on Salmonids, with Emphasis on Habitat Restoration for Coho Salmon, in the Mendocino Coast Hydrologic Unit	61	Table 7	all	Mendocino Coast Hydrologic Unit	VI-6, V-15
Pool		% pool length [stream] of primary pools	undefined	undefined	undefined	undefined					
Pool	1	% pool length compared to all others	<43%	43-50%	Doug Albin	personal communication			coho	Mendocino Coast Hydrologic Unit	
Pool	1	% pool length compared to all others	<40%	>=40%	NCWAP	Gualala River Watershed Assessment Report, Appendix 5	19		all	North Coast	
Pool	1	% pool depth frequency, number pools >= 2' max depth for order 1 and 2 compared to all other pools	<40%	>=40%	NCWAP	Gualala River Watershed Assessment Report, Appendix 5	19	Table 8	all	North Coast	
Pool	1	% pool depth frequency, number pools >= 2' residual depth for order 1 and 2 compared to all other pools	<40%	>=40%	NCWAP	Gualala River Watershed Assessment Report, Appendix 5	19	Table 8	all	North Coast	
Pool	1	% pool depth frequency, number pools >= 3' max depth for order 3 and 4 compared to all other pools	<40%	>=40%	NCWAP	Gualala River Watershed Assessment Report, Appendix 5	19	Table 8	all	North Coast	
Pool	1	% pool depth frequency, number pools >= 3' residual depth for order 3 and 4 compared to all other pools	<40%	>=40%	NCWAP	Gualala River Watershed Assessment Report, Appendix 5	19	Table 8	all	North Coast	
Pool	1	residual pool depth for first order stream	<1.0	>1.5	Bob Coey	Russian River Basin Fisheries Restoration Plan, 2002 Draft	85	Table 16	all	Russian River	
Pool	1	residual pool depth for second order stream	<1.5	>2.0	Bob Coey	Russian River Basin Fisheries Restoration Plan, 2002 Draft	85	Table 16	all	Russian River	

Pool	1	residual pool depth for third order stream	<2.5	>3.0	Bob Coey	Russian River Basin Fisheries Restoration Plan, 2002 Draft	85	Table 16	all	Russian River	
Pool	1	residual pool depth for fourth order stream	<2.6	>3.1	Bob Coey	Russian River Basin Fisheries Restoration Plan, 2002 Draft	86	Table 17	all	Russian River	
Pool	1	mean pool depth (all pools)	<1.25'	>=1.25'	Doug Albin	personal communication			coho	Mendocino Coast Hydrologic Unit	
Pool	1	average maximum pool depth 1st and 2nd order stream	<2'	>=2'	Doug Albin	Assessment of Environmental Effects on Salmonids, with Emphasis on Habitat Restoration for Coho Salmon, in the Mendocino Coast Hydrologic Unit	61	Table 7	all	Mendocino Coast Hydrologic Unit	V-15
Pool	1	average maximum pool depth 3rd and 4th order stream	<3'	>=3'	Doug Albin	Assessment of Environmental Effects on Salmonids, with Emphasis on Habitat Restoration for Coho Salmon, in the Mendocino Coast Hydrologic Unit	61	Table 7	all	Mendocino Coast Hydrologic Unit	V-15
Pool	0	Minimum Stream Order	undefined	undefined	undefined	undefined					
Pool	0	Maximum Stream Order	undefined	undefined	undefined	undefined					
Pool	0	Majority Stream Order	undefined	undefined	undefined	undefined					
Embededness	0	average embededness rating	>1	<=1	California Salmonid Stream Habitat Restoration Manual	California Salmonid Stream Habitat Restoration Manual	VI-8	7a	all	all	VI-8
Embededness	0	dominant embededness rating	undefined	undefined	undefined	undefined					
Embededness	1	pool embededness value (not value 5?)	>50%	<25%	Bob Coey	Russian River Basin Fisheries Restoration Plan, 2002 Draft	85	Table 16	all	Russian River	
Embededness	1	%pools [pools] (number) <50% embeded (1 and 2)	<50%	>=50%	NCWAP	Gualala River Watershed Assessment Report, Appendix 5	19	Table 8	all	North Coast	
Embededness	1	%pools [stream] (number) <50% embeded (1 and 2)	undefined	undefined	undefined	undefined					
Embededness	1	%pools [pools] (length) <50% embeded (1 and 2)	<50%	>=50%	NCWAP	Gualala River Watershed Assessment Report, Appendix 5	19	Table 8	all	North Coast	
Embededness	1	%pools [stream] (length) <50% embeded (1 and 2)	undefined	undefined	undefined	undefined					
Embededness	1	% pools [Pools] (number) having fines (3-4)	>25%	<=25%	Doug Albin	personal communication			coho	Mendocino Coast Hydrologic Unit	VI-8
Embededness	1	% pools [Stream] (number) having fines (3-4)	undefined	undefined	undefined	undefined					
Embededness	0	cobble embededness	2,3,4	1	Doug Albin	Assessment of Environmental Effects on Salmonids, with Emphasis on Habitat Restoration for Coho Salmon, in the Mendocino Coast Hydrologic Unit	61	Table 7	all	Mendocino Coast Hydrologic Unit	VI-8
Riffle	4	LGR dominant substrate	A,B,E,F,G	C,D	California Salmonid Stream Habitat Restoration Manual	Salmon, in the Mendocino Coast Hydrologic Unit	VI-9	8b	all	all	VI-9

Riffle	1	riffle substrates, list %, chose dominant	sand/silt	gravel/small cobble	Bob Coey	Russian River Basin Fisheries Restoration Plan, 2002 Draft	85		all	Russian River	VI-9
Riffle	2	% riffle length compared to all others	<10%, >30%	15-30%	Bob Coey	Russian River Basin Fisheries Restoration Plan, 2002 Draft	85		all	Russian River	
Canopy	0	canopy density	<80%	>=80%	California Salmonid Stream Habitat Restoration Manual	California Salmonid Stream Habitat Restoration Manual	VI-7, V-22	4b	all, coho	all	VI-7, V-22
Canopy	0	canopy	<70%	>80%	Bob Coey	Russian River Basin Fisheries Restoration Plan, 2002 Draft	85	Table 16	all	Russian River	
Canopy	1	pool canopy	<60%	>80%	Bob Coey	Russian River Basin Fisheries Restoration Plan, 2002 Draft	85	Table 16	all	Russian River	
Canopy	0	% coniferous	<30%	>=50%	Bob Coey	Russian River Basin Fisheries Restoration Plan, 2002 Draft	85	Table 16	all	Russian River	
Canopy	0	canopy	<93%	>=93%	Doug Albin	personal communication			coho	Mendocino Coast Hydrologic Unit	
Canopy	0	%canopy	<80%	>=80%	NCWAP	Gualala River Watershed Assessment Report, Appendix 5	19	Table 8	all	North Coast	VI-7, V-22
Canopy	0	% canopy	<80%	>=80%	Doug Albin	Assessment of Environmental Effects on Salmonids, with Emphasis on Habitat Restoration for Coho Salmon, in the Mendocino Coast Hydrologic Unit	61	Table 7	all	Mendocino Coast Hydrologic Unit	VI-7, V-22
Shelter	1	mean pool shelter rating	<80	>=80	California Salmonid Stream Habitat Restoration Manual	Salmon, in the Mendocino Coast Hydrologic Unit	VI-7, V-15	3a	all	all	VI-7, V-15
Shelter	0	stream shelter rating	<80	>100	Bob Coey	Russian River Basin Fisheries Restoration Plan, 2002 Draft	85	Table 16	all	Russian River	
Shelter	0	stream complexity value (Shelter Value)	<=1	2-3	Bob Coey	Russian River Basin Fisheries Restoration Plan, 2002 Draft	85	Table 16	all	Russian River	
Shelter	0	stream %coverage	<40%	>=40%	Bob Coey	Russian River Basin Fisheries Restoration Plan, 2002 Draft	85	Table 16	all	Russian River	
Shelter	1	pool shelter rating	<80	>=80	NCWAP	Gualala River Watershed Assessment Report, Appendix 5	19	Table 8	all	North Coast	VI-7, V-15
Shelter	1	pool complexity value (Shelter Value)	undefined	undefined	undefined	undefined					
Shelter	1	pool % coverage	undefined	undefined	undefined	undefined					
Shelter	1	mean shelter rating all pools	<80	>=80	Doug Albin	personal communication			coho	Mendocino Coast Hydrologic Unit	VI-7, V-15
Shelter	0	shelter rating	<80	>=80	Doug Albin	Assessment of Environmental Effects on Salmonids, with Emphasis on Habitat Restoration for Coho Salmon, in the Mendocino Coast Hydrologic Unit	61	Table 7	all	Mendocino Coast Hydrologic Unit	VI-7, V-15

Bank	0	dominant banks substrate	undefined	undefined	undefined	Salmon, in the Mendocino Coast Hydrologic Unit					
	0	*dominant banks substrate [where canopy does not meet criteria] (*criteria for planting projects)	1,2	3,4	California Salmonid Stream Habitat Restoration Manual	California Salmonid Stream Habitat Restoration Manual	VI-8	4c	all	all	VI-8
Bank	0	mean % of stream banks vegetation (both banks)	<65%	>=65%	Doug Albin	personal communication			coho	Mendocino Coast Hydrologic Unit	
Substrate	0	chinook dominant substrate, 1-3"	A,B,E,F,G	C,D	California Salmonid Stream Habitat Restoration Manual	California Salmonid Stream Habitat Restoration Manual	V-21		chinook	all	V-21
Substrate	0	chinook substrate range, 0.5-10"	A,B,F,G	C,D,E	California Salmonid Stream Habitat Restoration Manual	California Salmonid Stream Habitat Restoration Manual	V-21		chinook	all	V-21
Substrate	0	steelhead dominant substrate, 2-3"	C,D	C,D	California Salmonid Stream Habitat Restoration Manual	California Salmonid Stream Habitat Restoration Manual	V-22		steelhead	all	V-22
Substrate	0	steelhead substrate range, 0.5-6"	C,D	C,D	California Salmonid Stream Habitat Restoration Manual	California Salmonid Stream Habitat Restoration Manual	V-22		steelhead	all	V-22
Substrate	1	dominant pool tail substrate	undefined	undefined	undefined	undefined					
Temperature	0	chinook temperature	>65	40-65	Bob Coey	Russian River Basin Fisheries Restoration Plan, 2002 Draft	85	Table 16	chinook	Russian River	
Temperature	0	coho temperature	>65	48-60	Bob Coey	Russian River Basin Fisheries Restoration Plan, 2002 Draft	85	Table 16	coho	Russian River	
Temperature	0	steelhead temperature	>70	40-65	Bob Coey	Russian River Basin Fisheries Restoration Plan, 2002 Draft	85	Table 16	steelhead	Russian River	
Temperature	0	coho temperature		48-60	California Salmonid Stream Habitat Restoration Manual	California Salmonid Stream Habitat Restoration Manual	V-21		coho	all	V-21
Temperature	0	steelhead temperature	>65	40-65	California Salmonid Stream Habitat Restoration Manual	California Salmonid Stream Habitat Restoration Manual	V-22,23		steelhead	all	V-22,23
Temperature	0	MWAT	>65	50-60	NCWAP	Gualala River Watershed Assessment Report, Appendix 5	4-6		all	North Coast	
Temperature	0	coho temperature		48-60	Doug Albin	Assessment of Environmental Effects on Salmonids, with Emphasis on Habitat Restoration for Coho Salmon, in the Mendocino Coast Hydrologic Unit	61	Table 7	coho	Mendocino Coast Hydrologic Unit	V-21
Temperature	0	steelhead temperature	>65	<65	Doug Albin	Assessment of Environmental Effects on Salmonids, with Emphasis on Habitat Restoration for Coho Salmon, in the Mendocino Coast Hydrologic Unit	61	Table 7	steelhead	Mendocino Coast Hydrologic Unit	V-22,23
Survey Year	0	Survey Year	undefined	undefined							

Channel Type	0	Channel Type, suitable for fish	D, F1,2,6	B,C,E,G,F3-5	Bob Coey	Russian River Basin Fisheries Restoration Plan, 2002 Draft			all	Russian River	
Habitat Diversity		Manual Pages V-3, V-19, V-20 and associated other pages			Bob Coey	Russian River Basin Fisheries Restoration Plan, 2002 Draft			all	Russian River	

NOAA FISHERIES

COASTAL MULTISPECIES PLAN

APPENDIX G: INTRINSIC POTENTIAL CHANGES

2016

High quality salmonid habitat in Bean Creek, Santa Cruz. *Courtesy: Joyce Ambrosius, NMFS*

INTRINSIC POTENTIAL

The number of kilometers (km) of habitat with Intrinsic Potential (IP) was updated from values provided by Bjorkstedt *et al.* (2005) and Spence *et al.* (2012). The revisions were conducted for three reasons: (1) to account for natural barriers not detected during model development (*e.g.,* waterfalls, excessive steep gradients); (2) to eliminate incorrect hydrologic pathways created during IP development (*e.g.,* non-existent flow paths in low gradient areas); and (3) to identify where current conditions are unsuitable and/or irretrievable as determined by the NCCO recovery team. Some of the revisions were in response to comments and information provided to NMFS by Co-managers and Statement of Understanding (SOU) partners. NMFS developed a Statement of Understanding (SOU) with local public agencies (Agency or Agencies) within the CCC steelhead DPS. All parties agreed that a collaborative dialog on CCC steelhead recovery planning would be mutually beneficial.

In 2011 and 2014, drafts of the Coastal Multispecies Recovery Plan were provided to Co-Managers and SOU partners for review and comment. From the 2011 review, NMFS received several comments regarding the extent of IP for steelhead and the density-based adult abundance targets. In response to these comments, the SWFSC revised the model used to derive the IP for steelhead (NC and CCC DPSs), which resulted in changes to the amount of IP-km for steelhead. This process was described by Spence *et al.* (2012) and is found in appendix C.

NATURAL BARRIERS AND INCORRECT HYDROLOGY

Following the 2012 revision of steelhead IP by the SWFSC, staff at the NMFS NCCO reviewed each population for the occurrence of IP-km that extended beyond the natural limits of anadromy. This exercise was done in GIS and utilized only the natural, total barriers within the California Department of Fish and Wildlife's (CDFW) Passage Assessment Database (PAD). In most cases, IP reaches upstream of natural barriers were removed from the historic IP. In addition, the original IP network included incorrect (or unnatural) hydrologic pathways (*i.e.,* stream or river paths that

did not exist historically or currently). Such reaches were especially apparent in low gradient valley floor and tidal sections of the watersheds (particularly for streams at the San Francisco Bay confluence). The incorrect pathways were removed from the historic IP. Removal of these reaches often results in broken segments within the IP-km shown in the individual maps.

In May 2014, a second draft of the plan was distributed to the Co-managers and SOU partners for review and comment. While addressing comments, additional occurrences where IP-km extended upstream of natural total barriers were found. A second review of each population was conducted and IP-km found upstream of natural total barriers were removed from historic IP. When available, other sources of information (*e.g.,* documentation of anadromy, fish passage assessments, CDFW habitat typing reports, and photographs) were also reviewed prior to making final determinations.

Both Bjorkstedt *et al.* (2005) and Spence *et al.* (2012) indicate the IP networks do not account for the productive estuarine habitats when estimating steelhead productivity within populations. In coastal streams, the IP-kms through estuarine habitats (including bar-built lagoons) had substantially fewer incorrect pathways than populations that drained through the tidal portions of San Francisco Bay, and were therefore left intact. However, for San Francisco Bay populations, the IP contained extensive incorrect, unnatural pathways that did not reflect historic or current conditions, or in some cases did not reach the Bay at all. Stream networks generated by digital elevation models (as the IP model) often result in inaccuracies within flat areas such as tidal flats and mudflats. For consistency, all estuarine reaches within the San Francisco Bay area were removed from the current IP to the upstream extent of tidal influence.

INTRINSIC POTENTIAL AND SEVERE BIAS

From the 2014 Co-manager and SOU partner review, NMFS received additional comments regarding the extent of IP below natural barriers and population spawner abundance targets. While the revisions to IP made by the SWFSC in 2012 reduced the extent of IP considerably,

reviewers of the plan identified extensive areas of IP-km that were not likely to have provided suitable habitat conditions for steelhead spawning or rearing both historically and currently. As with the 2011 draft, a vast majority of these comments pertained to populations tributary to San Francisco Bay and those identified as having a severe IP bias by Bjorkstedt *et al.* (2005) and in Spence *et al.* (2008).

Data on the historic and current presence of steelhead, stream flow duration, and the suitability of habitat conditions for steelhead in these populations are limited to primarily anecdotal accounts and limited, more recent juvenile sampling. Due to the lack of empirical data, NMFS staff invited regional experts from our Co-managers and SOU partners to review and provide comments on the extent of IP in the severely biased, essential independent populations of the two San Francisco Bay Diversity Strata. Using data or their best professional judgement, the experts were asked to identify reaches that were likely to have supported steelhead historically, and those that had a reasonable likelihood of functioning as spawning and/or rearing habitat into the future; this would include reaches currently impaired but that could be enhanced through reasonable restoration efforts. The focus of these meetings was to discern existing and, where possible, historic hydrology (precipitation, surface flow duration, water temperature), gradient, substrate, and vegetation communities as well as the distribution (presence/absence) and relative abundance of steelhead.

The comments provided by the regional experts were reviewed by NMFS and, where consensus was met, stream reaches unlikely to support spawning or rearing (*e.g.,* highly ephemeral reaches, or highly modified and irretrievable reaches) retained the classification of IP per the original model output, but are not included in the development of the density-based spawner abundance targets. In addition, reaches currently inundated by large reservoirs were omitted since these reaches are no longer suitable spawning habitat and because most reservoirs represent poor rearing habitat (*i.e.,* poor water quality conditions, abundant predators, and poor access to downstream reaches).[1] All remaining historic IP reaches were used to generate the density-based

[1] Exceptions to this were Calaveras and San Antonio reservoirs which, although incapable of providing spawning habitat, the reservoirs have been documented to support rainbow trout that exhibit an adfluvial life history.

abundance criteria.

For the severely biased populations (and the Petaluma River), two maps were generated showing both the historic (modeled) IP extant (Figure 1), and the current recovery scenario (Figure 2) used to calculate the density-based spawner abundance targets. For these populations, both maps are included in the profiles. For all other populations, only maps of the historic IP extent (i.e., the recovery scenario) are included. Stream reaches not considered in the recovery scenario for the severely biased populations that connect other segments of IP are delineated as connectivity reaches due to their importance as migratory habitat for steelhead (Figure 2).

ASSESSMENT OF DAMS

In general, IP-km upstream of large impassable dams were removed from consideration in most populations. However, for populations within the two San Francisco Bay diversity strata, the currently accessible IP-km would not yield the density-based spawner abundance targets required to meet the minimum biological viability criteria in Spence *et al.* (2008) and Spence *et al.* (2012). Beginning in 2011, NMFS conducted an assessment of existing dams in these two Diversity Strata to identify populations where passage above dams for adult steelhead would be necessary to meet the biological viability criteria. For populations outside of the San Francisco Bay Diversity Strata, a few select dams were identified as candidates to investigate feasibility for fish passage in the future. NMFS considered the following: (1) the quantity and quality of IP-km existing above the dams; (2) the role of the population within the Diversity Stratum (*i.e.,* independent or dependent populations and proximity to other nearby watersheds); and (3) the feasibility of passage relative to the extent and quality of IP-km upstream. All dams where fish passage is either required to meet the biological viability criteria (San Francisco Bay populations), or where future feasibility studies may be warranted are identified in Tables 1, 2, and 3 (see column "With Passage Above Dams").

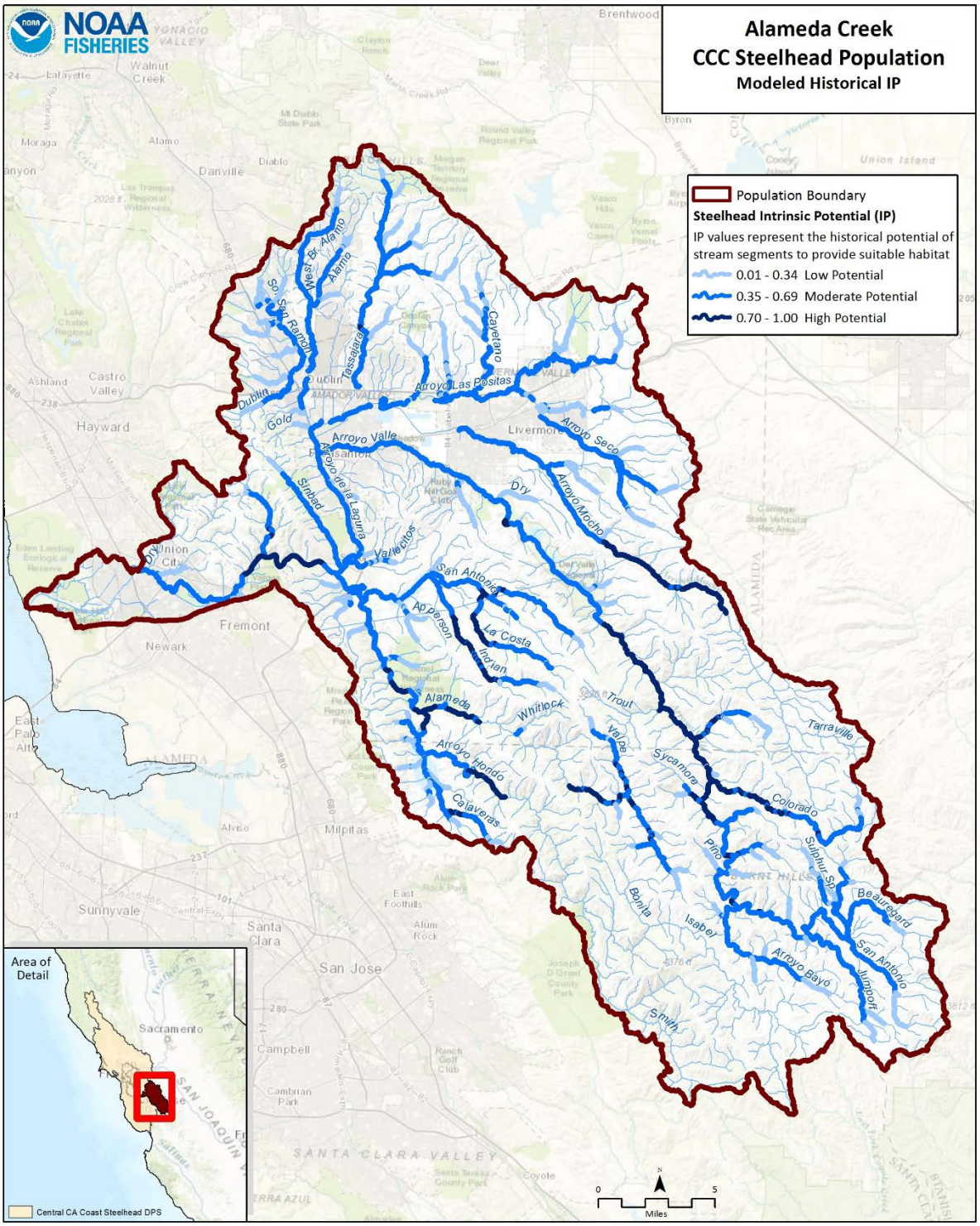

Figure 1. Map of modeled historic IP in the Alameda Creek watershed.

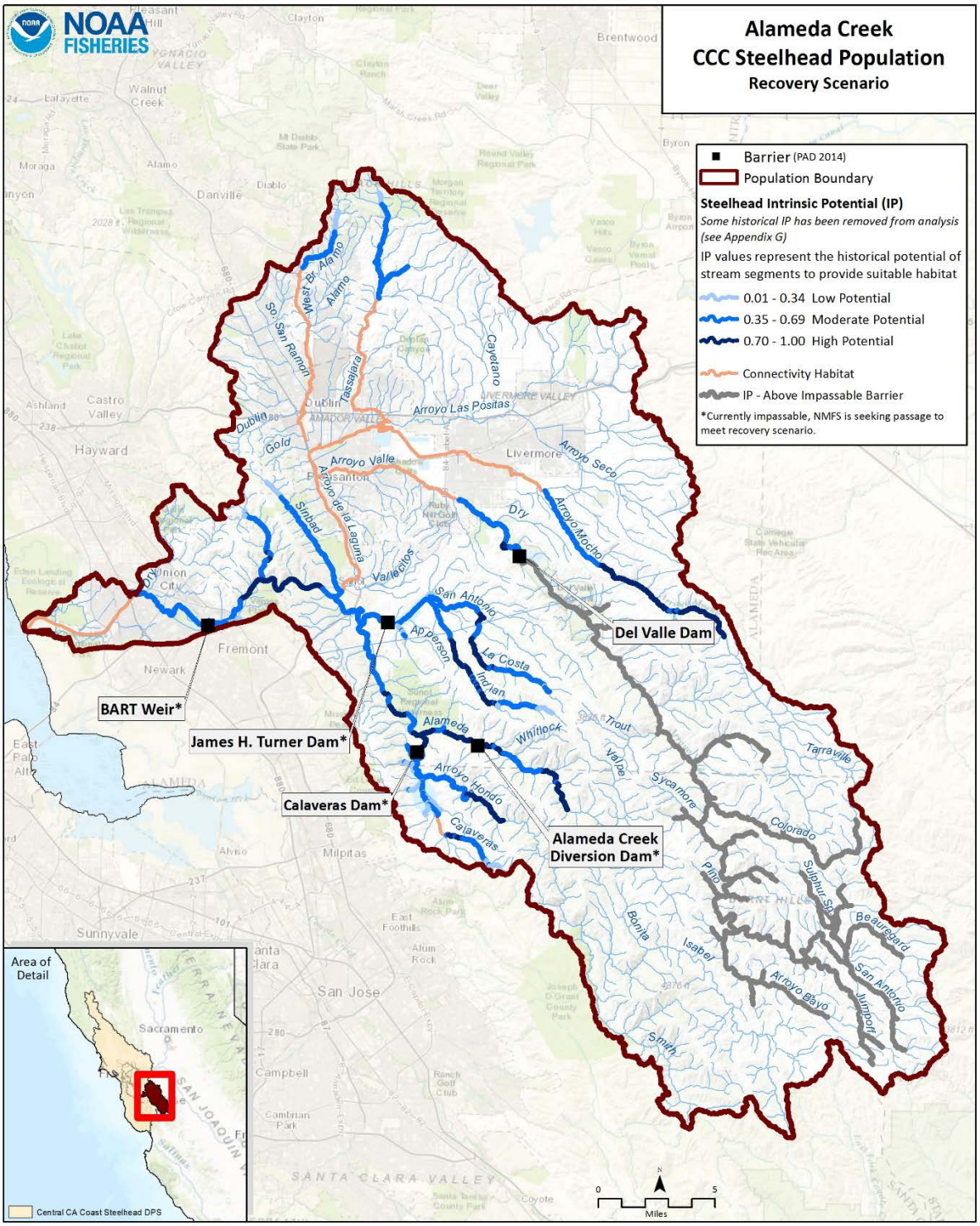

Figure 2. Map of the recovery scenario IP with connectivity reaches for the Alameda Creek watershed.

INTRINISIC POTENTIAL TABLES

Tables 1, 2 and 3 (starting on the next page) provide the historic IP-km (as identified by Spence *et al.*, 2012), subsequent revisions to the IP-km, including brief rationale for the changes. Population-specific details are provided in the individual profiles for each ESU/DPS. Table 3 includes the subset of IP-km for the severely biased essential populations of the two San Francisco Bay Diversity Strata that will be used to generate the density-based abundance targets.

LITERATURE CITED

Bjorkstedt, E. P., B. C. Spence, J. C. Garza, D. G. Hankin, D. Fuller, W. E. Jones, J. J. Smith, and R. Macedo. 2005. An analysis of historical population structure for evolutionarily significant units of Chinook salmon, coho salmon, and steelhead in the north-central California coast recovery domain. U.S. Department of Commerce. NOAA Technical Memorandum. NMFS-SWFSC-382.

Spence, B. C., E. P. Bjorkstedt, J. C. Garza, J. J. Smith, D. G. Hankin, D. Fuller, W. E. Jones, R. Macedo, T. H. Williams, and E. Mora. 2008. A Framework for Assessing the Viability of Threatened and Endangered Salmon and Steelhead in the North-Central California Coast Recovery Domain. U.S. Department of Commerce. NOAA Technical Memorandum. NOAA-TM-NMFS-SWFSC-423.

Spence, B. C., E. P. Bjorkstedt, S. Paddock, and L. Nanus. 2012. Updates to biological viability criteria for threatened steelhead populations in the North-Central California Coast Recovery Domain. National Marine Fisheries Service, Southwest Fisheries Science Center, Fisheries Ecology Division, Santa Cruz, CA.

Table 1: Population-specific changes to Intrinsic Potential per kilometer (IP-km) and areas above dams included in the CC Chinook Salmon ESU. Numbers in bold font were used to calculate spawner abundance target.

Population	Historical IP-km (Spence et al. (2008))	Revised Historical IP-km	Current IP-km	Future Current IP-km with Passage Above Selected Dams	Revisions to CC Chinook salmon IP-km		
					Total (IP-km)	IP-km either removed or added	Reason
North Coastal Diversity Stratum							
Redwood Creek	116.1		**116.1**				
Little River	18.6		**17.4**		18.6	-1.2	Above a natural barrier
					17.4		Final IP-km
Mad River	94.4		**94.4**				
Humboldt Bay Tributaries	77.8	76.6	**76.6**		77.8	-1.2	Above a natural barrier
					76.6		Final IP-km
Lower Eel River – Lower Mainstem/South Fork Eel River	370.8	368.4	**368.4**		370.8	-2.3	Above a natural barrier
					368.4		Final IP-km
Bear River	39.4		**39.4**				
Mattole River	177.5		**177.5**				
North Mountain Interior Diversity Stratum							
Upper Eel River	556	528.5	468.7	**528.5**	556	-27.5	Above a natural barrier
					528.5	-59.8	Currently the accessible IP-km to Chinook salmon
					468.7	59.8	NMFS is seeking to investigate the potential of removing Scott Dam
					528.5		Final IP-km
Lower Eel River: Van Duzen River/Larabee Creek	144		**144**				
North-Central Coastal Diversity Stratum							
Ten Mile River	67.2		**67.2**				
Noyo River	62.2		**62.2**				
Big River	104.3		**104.3**				
Albion River	17.6		**17.6**				

Population	Historical IP-km (Spence et al. (2008))	Revised Historical IP-km	Current IP-km	Future Current IP-km with Passage Above Selected Dams	Revisions to CC Chinook salmon IP-km		
					Total (IP-km)	IP-km either removed or added	Reason
Central Coastal Diversity Stratum							
Navarro River	131.5		**131.5**				
Garcia River	56.2		**56.2**				
Gualala River	175.6		**175.6**				
Russian River	584.6	583.8	**465.2**		584.6	-0.8	Natural barrier
					583.8	-54.3	Warm Springs Dam
						-32.6	Coyote Valley Dam
						-1.1	Matanzas Creek Dam
						-22	Not viable habitat
						-8.6	Incorrect hydrologic modeling
					465.2		Final IP-km

Table 2: Population-specific changes to Intrinsic Potential per kilometer (IP-km) and areas above dams included in the NC steelhead DPS. Numbers in bold font were used to calculate spawner abundance target.

Population	Historical IP-km (Spence et al. (2012))	Revised Historical IP-km	Current IP-km	Future Current IP-km with Passage Above Selected Dams	Revision to NC steelhead IP-km		
					Total (IP-km)	IP-km either removed or added	Reason
Northern Coastal Diversity Stratum							
Redwood Creek (Lower)	183.3	161.1	**161.1**		183.3	-22.2	Above natural barriers
					161.1		Final IP-km
Maple Creek / Big Lagoon	71.7		**71.7**				
Little River	63	50	**50**		63	-13	Above natural barriers
					50		Final IP-km
Mad River (Lower)	148.8	146.3	**146.3**		148.8	-2.6	Above natural barriers
					146.3		Final IP-km
Humboldt Bay Tributaries	212.1	203.4	**203.4**		212.1	-8.7	Above natural barriers
					203.4		Final IP-km
Lower Mainstem Eel River Tributaries	166.4		**166.4**				
Howe Creek	13.9		**13.9**				
South Fork Eel River	1016.7		**951.5**		1016.7	-65.2	Above natural barriers
					951.5		Final IP-km
Guthrie Creek	9.2		**9.2**				
Oil Creek	10.6		**10.6**				
Bear River	107.8		**107.8**				
McNutt Gulch	11.3		**11.3**				
Mattole River	541.4	534.4	**534.4**		541.4	-7	Above natural barriers
					534.4		Final IP-km
Spanish Creek	1.9		**1.9**				
Big Creek	3.8		**3.8**				
Big Flat Creek	5.9		**5.9**				
Shipman Creek	2.3		**2.3**				
Telegraph Creek	5.3		**5.3**				

Population	Historical IP-km (Spence et al. (2012))	Revised Historical IP-km	Current IP-km	Future Current IP-km with Passage Above Selected Dams	Revision to NC steelhead IP-km		
					Total (IP-km)	IP-km either removed or added	Reason
Jackass Creek	7.6	6.9	**6.9**		7.6	-0.7	Above natural barriers
					6.9		Final IP-km
Lower Interior Diversity Stratum							
Jewett Creek	16.8		**16.8**				
Chamise Creek	36.2		**36.2**				
Bell Springs Creek	18.1		**18.1**				
Woodman Creek	35		**35**				
Outlet Creek	192.2	192.1	**176**		192.2	-0.1	Above natural barrier
					192.1	-7.3	Morris Dam
						-6.8	Brooktrails Dam
						-0.9	Lake Ada Rosa Dam
						-0.5	Chinquapin Dam
						-0.6	Incorrect hydrologic modeling
							Although currently inaccessible to steelhead – NMFS is seeking for the investigation of passage and habitat above Morris Dam. Currently the IP-km is not included in the final IP-km but passage would open up 6.5 IP-km (area under the reservior not considered habitat (0.8 IP-km)).
							Although currently inaccessible to steelhead – NMFS is seeking for the investigation of passage and habitat above Brooktrails Dam. Currently the IP-km is not included in the final IP-km but passage would open up 6.2 IP-km (area under the reservior not considered habitat (0.6 IP-km)).
					176		Final IP-km
Garcia Creek	14.1		**14.1**				

Population	Historical IP-km (Spence et al. (2012))	Revised Historical IP-km	Current IP-km	Future Current IP-km with Passage Above Selected Dams	Revision to NC steelhead IP-km		
					Total (IP-km)	IP-km either removed or added	Reason
Tomki Creek	90.8	89.5	**89.5**		90.8	-1.3	Above natural barrier
					89.5		Final IP-km
Bucknell Creek	19.1	9	**9**		19.1	-10.1	Above natural barrier
					9		Final IP-km
Soda Creek	15.7		**15.7**				
North Mountain Interior Diversity Stratum							
Redwood Creek (Upper)	87.7	86.2	**86.2**		87.7	-1.5	Above natural barrier
					86.2		Final IP-km
Mad River (Upper)	305	301.4	138.2	**289.6**	305	-3.6	Above natural barrier
					301.4	-163.2	R. w. Matthews Dam
					138.2	163.2	Although it currently is inaccessible to steelhead - NMFS is seeking for Passage above R. w. Matthews Dam
					301.4	-11.8	Area under reservoir not considered habitat
					289.6		Final IP-km
Van Duzen River	317.4	312.2	**312.2**		317.4	-5.2	Above natural barrier
					312.2		Final IP-km
Larabee Creek	88.4	86.4	**86.4**		88.4	-2	Above natural barrier
					86.4		Final IP-km
Dobbyn Creek	49.1	47	**47**		49.1	-2.1	Above natural barrier
					47		Final IP-km
North Fork Eel River	318.2	315.7	**315.7**		318.2	-2.5	Above natural barrier
					315.7		Final IP-km
Middle Fork Eel River	503.5	474.2	**472.4**		503.5	-29.2	Above natural barrier
						-1.8	Williams Valley Dam
					472.4		Final IP-km

Population	Historical IP-km (Spence et al. (2012))	Revised Historical IP-km	Current IP-km	Future Current IP-km with Passage Above Selected Dams	Revision to NC steelhead IP-km		
					Total (IP-km)	IP-km either removed or added	Reason
Upper Mainstem Eel River	333.5	317.5	1.5	**317.5**	333.5	-16	Above natural barrier
					317.5	-316.1	Scott Dam
					1.5	316.1	Although currently inaccessible to steelhead – NMFS is seeking to investigate the removal of Scott Dam
					317.5		Final IP-km
North Central Coastal Diversity Stratum							
Usal Creek	32.2	27.5	**27.5**		32.2	-1.4	Not viable habitat
						-3.3	Natural limit to anadromy
					27.5		Final IP-km
Cottaneva Creek	23.2	21.9	**21.9**		23.2	-1.3	Above natural barriers
					21.9		Final IP-km
Wages Creek	17.7	17.4	**17.4**		17.7	-0.3	Above natural barriers
					17.4		Final IP-km
Ten Mile River	181.3	171.1	**171.1**		181.3	-10.2	Not viable habitat
					171.1		Final IP-km
Pudding Creek	23.9		**23.9**				
Noyo River	157.6	153.7	**152.8**		157.6	-3.8	Above natural barriers
					153.7	-0.9	McGuire Dam
					152.8		
Caspar Creek	12.9		**12.9**				
Big River	256.1	255	**255**		256.1	-3.5	Above natural barriers
					252.6		Final IP-km
Albion River	48.6		**48.6**				

Population	Historical IP-km (Spence et al. (2012))	Revised Historical IP-km	Current IP-km	Future Current IP-km with Passage Above Selected Dams	Revision to NC steelhead IP-km		
					Total (IP-km)	IP-km either removed or added	Reason
Central Coastal Diversity Stratum							
Navarro River	402.7	388.6	**387.6**		402.7	-14.1	Above natural barriers
					388.6	-1	Not viable habitat
					387.6		Final IP-km
Elk Creek	21.5		**34.5**		21.5	13	Natural barrier determined to be passable
					34.5		Final IP-km
Brush Creek	23.8		**21.4**		23.8	-2.4	Incorrect hydrologic modeling
					21.4		
Garcia River	137.2	135.4	**135.4**		137.2	-1.8	Above natural barriers
					135.4		Final IP-km
Schooner Gulch	7.7		**7.7**				
Gualala River	401	397.1	**396.7**		401	-3.9	Above natural barriers
					397.1	-0.4	Richardson Dam
					396.7		Final IP-km

Table 3: Population-specific changes to Intrinsic Potential per kilometer (IP-km) and areas above dams included in the recovery plan for the CCC Steelhead DPS. Numbers in bold font were used to calculate spawner abundance target. NMFS met with its Statement of Understanding (SOU) Partners and Co-Managers and revised in select populations (see narrative). Any revisions to IP from this process are in the notes section below and designated as SOU Partnership.

Population	Historical IP-km (Spence et al. (2012))	Revised Historical IP-km	Current IP-km	Future Current IP-km with Passage Above Selected Dams	SOU Partnership Revision	Revision to CCC steelhead IP-km		
						Total (IP-km)	IP-km either removed or added	Reason
Northern Coastal Diversity Stratum								
Willow Creek	8		**8**					
Sheephouse Creek	3.8		**3.8**					
Freezeout Creek	1.3		**1.3**					
Austin Creek	95.4	95.1	**95.1**			95.4	-0.3	Above natural barrier
						95.1		Final IP-km
Dutch Bill Creek	13.3		**13.2**					
Green Valley Creek	37.1		**24.9**			37.1	-12.2	Not viable habitat
						24.9		
Hulbert Creek	10.2		**10.2**					
Porter Creek	10.3		**10.3**					
Salmon Creek	44.6	42.1	**33.6**			44.6	-8.5	Above natural barrier
						42.1	-2.5	Above barrier
						33.6		Final IP-km
Estero Americano	35.4		**35.4**					
Walker Creek	77.1	73.4	**54.2**			77.1	-3.7	Above natural barrier
						73.4	-19.2	Soulajule Dam
								Although currently inaccessible to steelhead – NMFS is seeking for the investigation of passage and habitat above Soulajule Dam. Currently the IP-km is not included in the final IP-km but passage would open up 18.1 IP-km (area under the reservior not considered habitat (1.1 IP-km)).
						54.2		Final IP-km

Population	Historical IP-km (Spence et al. (2012))	Revised Historical IP-km	Current IP-km	Future Current IP-km with Passage Above Selected Dams	SOU Partnership Revision	Revision to CCC steelhead IP-km		
						Total (IP-km)	IP-km either removed or added	Reason
Lagunitas Creek	110.1	109.9	**53.3**			110.1	-0.2	Above natural barrier
						109.9	-11.2	Peters Dam
							-4.6	Alpine Dam
							-1.1	Bon Tempe Dam
							-1.3	Lagunitas Dam
							-0.2	Hagmaier Dam North
							-37.9	Nicasio Dam
							-0.4	Incorrect hydrologic modeling
								Although currently inaccessible to steelhead – NMFS is seeking for the investigation of passage and habitat above Nicasio Dam. Currently the IP-km is not included in the final IP-km but passage would open up 31.4 IP-km (area under the reservior not considered habitat (6.5 IP-km)).
						53.3		Final IP-km
Drakes Bay Tributaries	NA					SWFSC did not develop IP for this population		
Pine Gulch	9.7		**9.7**					
Redwood Creek	6.7		**6.7**					
Interior Diversity Stratum								
Mark West Creek	286.8	281.4	**164.2**			286.8	-5.4	Above natural barrier
						281.4	-1.7	Piner Creek Dam
							-12.1	Mantanzas Creek Dam
							-1.3	Alpine Creek Dam
							-0.2	Unnamed Dam
							-101.7	Not viable habitat
						164.2		Final IP-km

Population	Historical IP-km (Spence et al. (2012))	Revised Historical IP-km	Current IP-km	Future Current IP-km with Passage Above Selected Dams	SOU Partnership Revision	Revision to CCC steelhead IP-km		
						Total (IP-km)	IP-km either removed or added	Reason
Dry Creek	282.9		**116.7**			282.9	-165.7	Warm Springs Dam
							-0.6	Merlo Dam
						116.7		Final IP-km
Maacama Creek	77.1		**76.2**			77.1	-0.9	Mallacomes Dam
						76.2		Final IP-km
Sausal Creek	12	11.1	**11.1**			12	-0.9	Above natural barrier
						11.1		Final IP-km
Miller Creek	7.8	6.5	**3.1**			7.8	-1.3	Above natural barrier
							-3.4	Incorrect hydrologic modeling
						3.1		Final IP-km
Gill Creek	8.3		**7.2**			8.3	-0.2	Not viable habitat
						8.1	-0.9	Incorrect hydrologic modeling
						7.2		Final IP-km
Crocker Creek	4.7	4.5	**4.5**			4.7	-0.2	Above natural barrier
						4.5		Final IP-km
Upper Russian River	679	629.2	**423.9**			679	-49.8	Above natural barrier
						629.2	-119.8	Coyote Valley Dam
							-85.6	Not viable habitat
						423.9		Final IP-km
Coastal San Francisco Bay Diversity Stratum								
Arroyo Corte Madera del Presidio	7		**6.9**			7	-0.05	Cascade dam
							-0.05	Tidal
						6.9		Final IP-km

Population	Historical IP-km (Spence et al. (2012))	Revised Historical IP-km	Current IP-km	Future Current IP-km with Passage Above Selected Dams	SOU Partnership Revision	Revision to CCC steelhead IP-km		
						Total (IP-km)	IP-km either removed or added	Reason
Corte Madera Creek	26.4	25.6	21.5	22.8	**19.8**	26.4	-0.8	Above natural barrier
						25.6	-2.3	Not viable habitat
							-1.8	Phoenix Lake Dam
						21.5	1.8	Although currently not inaccessible to steelhead - NMFS is seeking for passage above Phoenix Lake Dam
							-0.5	Area under reservoir not considered habitat
						22.8	-3	Tidal
						19.8		Final IP-km
Miller Creek	11.2		**9.1**			11.2	-2.1	Tidal
						9.1		Final IP-km
Novato Creek	48.9		24.4	33.1	**28.3**	48.9	-14.7	Not viable habitat
							-9.8	Stafford Dam
						24.4	9.8	Although currently inaccessible to steelhead - NMFS is seeking for passage above Stafford Dam
							-1.2	Area under reservoir not considered habitat
						33.1	-1.5	Not viable habitat (SOU partnership)
							-6.6	Tidal
							3.4	Viable Habitat (SOU partnership)
						28.3		Final IP-km

Population	Historical IP-km (Spence et al. (2012))	Revised Historical IP-km	Current IP-km	Future Current IP-km with Passage Above Selected Dams	SOU Partnership Revision	Revision to CCC steelhead IP-km		
						Total (IP-km)	IP-km either removed or added	Reason
Guadalupe River	113.1	111.1	43.4	58.4	**51.9**	113.1	-2	Incorrect hydrologic modeling
						111.1	-40	Not viable habitat
							-2.2	Calero Dam
							-12.1	Almaden Dam
							-5.1	Guadalupe Dam
							-8.3	Camden Drop Structure
						43.4	12.1	Although currently inaccessible to steelhead - NMFS is seeking for Passage above Almaden Dam
							-1.2	Area under Almaden Reservoir not considered habitat
							5.1	Although currently inaccessible to steelhead - NMFS is seeking for Passage above Guadalupe Dam
							-1	Area under Guadalupe Reservoir not considered habitat
						58.4	-6.7	Tidal
							-0.7	Not viable habitat (SOU partnership)
							0.9	Viable habitat (SOU partnership)
						51.9		Final IP-km
Stevens Creek	31.4	27.3	10.5	26	**22.9**	31.4	-4.1	Incorrect hydrologic modeling
						27.3	-16.7	Stevens Creek Dam
						10.5	16.7	Although currently inaccessible to steelhead - NMFS is seeking for Passage above Stevens Creek Dam
							-1.2	Area under the reservoir not considered habitat
							-0.3	Tidal
						25.7	-3.1	Not viable habitat (SOU partnership)
						22.6		Final IP-km

Population	Historical IP-km (Spence et al. (2012))	Revised Historical IP-km	Current IP-km	Future Current IP-km with Passage Above Selected Dams	SOU Partnership Revision	Revision to CCC steelhead IP-km		
						Total (IP-km)	IP-km either removed or added	Reason
San Francisquito Creek	43.3	40.2	22.5	36.5	**35.5**	43.3	-1.4	Above natural barrier
							-1.7	Incorrect hydrologic modeling
						40.2	-14.5	Searsville Dam
							-3.1	Bear Gulch Barrier
						22.5	14.5	Although currently inaccessible to steelhead - NMFS is seeking for Passage above Searsville Dam
							-0.5	Area under the reservoir not considered habitat
						36.5	-1	Not viable habitat (SOU partnership)
						35.5		Final IP-km
San Mateo Creek	33.3		**6.3**			33.3	-25.7	Lower Crystal Springs Dam
							1.3	Incorrect hydrologic modeling
						6.3		Final IP-km
Interior San Francisco Bay Diversity Stratum								
Petaluma River	148.5	142	**64.3**			148.5	-5.7	Incorrect hydrologic modeling
							-0.8	Above natural barrier
						142	-0.8	Dams
							-54.5	Not viable habitat
							-22.4	Tidal
						64.3		Final IP-km
Sonoma Creek	198.1	185.8	**129**			198.1	-6.2	Natural barrier
							-6.1	Incorrect hydrologic modeling
						185.8	-47.7	Not viable habitat
							-9.1	Tidal
						129		Final IP-km

Population	Historical IP-km (Spence et al. (2012))	Revised Historical IP-km	Current IP-km	Future Current IP-km with Passage Above Selected Dams	SOU Partnership Revision	Revision to CCC steelhead IP-km		
						Total (IP-km)	IP-km either removed or added	Reason
Napa River	426.2	402.2	230.7	284.1	**233.9**	426.2	-2	Natural barrier
							-22	Incorrect hydrologic modeling
						402.2	-110	Not viable habitat
							-1.2	Bell Canyon Dam
							-2	Kimball Creek Dam
							-2.7	York Dam
							-55.6	Conn Creek Dam
						230.7	2.7	Although currently inaccessible to steelhead – NMFS is seeking for passage above York Dam
							55.6	Although currently inaccessible to steelhead – NMFS is seeking for passage above Conn Dam
							-4.8	Area under Lake Henessey not considered habitat
						284.1	-14.4	Not viable habitat (SOU Partnership)
							-7.6	Incorrect hydrologic modeling
							-14.8	Natural barrier
							-13.5	Tidal
						233.9		Final IP-km
Green Valley / Suisun Creek	99.3		82.4		**64.3**	99.3	-15.7	Lake Curry Dam
							-1.2	Wooden Valley Dam
						82.4	-26.2	Tidal
							8.1	Viable habitat (SOU partnership)
						64.3		Final IP-km
Pinole Creek	NA					SWFSC did not develop IP for this population		

Population	Historical IP-km (Spence et al. (2012))	Revised Historical IP-km	Current IP-km	Future Current IP-km with Passage Above Selected Dams	SOU Partnership Revision	Revision to CCC steelhead IP-km		
						Total (IP-km)	IP-km either removed or added	Reason
San Pablo Creek	29.1	28.5	**8.5**			29.1	-0.6	Natural barrier
						28.5	-18.5	San Pablo Reservoir
							-0.5	Tidal
							-1	Incorrect hydrologic modeling
						8.5		Final IP-km
Wildcat Creek	NA					SWFSC did not develop IP for this population		
Codornices Creek	NA					SWFSC did not develop IP for this population		
San Leandro Creek	44		**5.5**			44	-8.5	Chabot Dam
							-23.6	New Upper San Leandro Dam
							-5.6	Not viable habitat
							-0.8	Tidal
						5.5		Final IP-km
San Lorenzo Creek	40.8		**18.6**			40.8	-10.6	Don Castro Dam
							-5.8	Cull Creek Dam
							-3	Not viable habitat
							-2.8	Tidal
						18.6		

Population	Historical IP-km (Spence et al. (2012))	Revised Historical IP-km	Current IP-km	Future Current IP-km with Passage Above Selected Dams	SOU Partnership Revision	Revision to CCC steelhead IP-km		
						Total (IP-km)	IP-km either removed or added	Reason
Alameda Creek	432	370.9	133.2	199.7	**108.7**	432	-61.1	Natural barrier
						370.9	-85.8	Del Valle Dam
							-28.2	James H. Turner Dam
							-16.4	Calaveras Dam
							-85.4	Not viable habitat
							-21.9	Alameda Creek Diversion Dam
						133.2	28.2	Although currently inaccessible to steelhead – NMFS is seeking for Passage above Turner Dam
							16.4	Although currently inaccessible to steelhead – NMFS is seeking for Passage above Calaveras Dam
							21.9	Alameda Creek Diversion Dam
						199.7	-91	Not viable habitat (SOU partnership)
						108.7		Final IP-km
Coyote Creek	286.6	276.5	30.7	167.5	**109.3**	286.6	-10.1	Incorrectly modeled as historical habitat
						276.5	-100.1	Not viable habitat
							-53.7	Leroy Anderson Dam
							-92	Coyote Dam
						30.7	53.7	Although currently inaccessible to steelhead – NMFS is seeking for Passage above Anderson Dam
							-5.9	Area under Anderson Lake not considered habitat
							92	Although currently inaccessible to steelhead – NMFS is seeking for Passage above Coyote Dam
							-3	Area under Coyote Lake not considered habitat
						167.5	-46.5	Not viable habitat (SOU partnership)
							-11.7	Tidal
						109.3		Final IP-km

Population	Historical IP-km (Spence et al. (2012))	Revised Historical IP-km	Current IP-km	Future Current IP-km with Passage Above Selected Dams	SOU Partnership Revision	Revision to CCC steelhead IP-km		
						Total (IP-km)	IP-km either removed or added	Reason
Santa Cruz Mountains Diversity Stratum								
San Pedro Creek	NA					SWFSC did not develop IP for this population		
Pilarcitos Creek	28.9	28.5	**28.5**			28.9	-0.4	Natural barrier
						28.5		Final IP-km
Tunitas Creek	10.8	10.7	**10.7**			10.8	-0.1	Natural barrier
						10.7		Final IP-km
San Gregorio Creek	55.2	46.6	**46.6**			55.2	-8.6	Natural barrier
						46.6		Final IP-km
Pescadero Creek	66.4	66.1	**66.1**			66.4	-0.3	Natural barrier
						66.1		Final IP-km
Gazos Creek	13.2	12.5	**12.5**			13.2	-0.7	Natural barrier
						12.5		Final IP-km
Waddell Creek	13.7	10.6	**10.6**			13.7	-3.1	Natural barrier
						10.6		Final IP-km
Scott Creek	18.9	16.4	**16.4**			18.9	-2.5	Natural barrier
						16.4		Final IP-km
San Vicente Creek	6.2		**5.7**			6.2	-0.5	Mining tunnel and diversion dam
						5.7		Final IP-km
Laguna Creek	13.1	4.5	**4.5**			13.1	-8.6	Natural barrier
						4.5		Final IP-km
San Lorenzo River	161.5	154.6	**146.2**			161.5	-6.9	Natural barriers
						154.6	-8.4	Newell Dam
						146.2		Final IP-km
Soquel Creek	54.2	52.1	**52.1**			54.2	-2.1	Natural barrier
						52.1		Final IP-km
Aptos Creek	29.7	25	**25**			29.7	-1.8	Natural barrier
							-2.9	Outside watershed boundaries
						25		Final IP-km

NOAA FISHERIES

COASTAL MULTISPECIES PLAN

APPENDIX H: PRIORITIZING POPULATIONS FOR RESTORATION AND FOCUS

2016

Upper Grape Creek Offstream Pond Construction. *Courtesy: Sonoma RCD*

Table of Contents

Prioritizing Populations for Restoration and Focus 1
Introduction 1
Prioritizing Framework 1
Methods 1
Turning CAP Ratings Parameters into Numbers 5
Parameter Data Analysis 5
Prioritization Categories 6
California Coastal Chinook Salmon Results 8
Northern California Steelhead Results 14
Central California Coast Steelhead Results 21
Literature Cited 28

Prioritizing Populations for Restoration and Focus

Introduction

While immediately working to restore and recover all populations simultaneously would be preferable, the cost to implement such an effort is prohibitive. Instead, initially focusing efforts in fewer watersheds provides the best chance for species recovery. Decisions to focus efforts and funding to specific areas do not imply other areas are less important or not needed for recovery. Rather, decisions to prioritize populations are necessary to ensure efforts are optimizing benefits to fisheries and ecosystem processes across each of the ESU/DPSs. This prioritization protocol was used to identify essential populations, based on a consistent protocol, that are closest to achieving recovery and that are important to the recovery of the overall Diversity Strata.

NOAA Fisheries evaluated all the essential (i.e. must meet low viability criteria) CCC and NC steelhead and CC Chinook salmon populations within the recovery plans using a prioritization framework based on Bradbury *et al.* (1995). Oregon State Senate President, Bill Bradbury, asked the Pacific Rivers Council for help in assembling a diverse group to create a prioritization process for effective and scientifically-sound watershed protection and restoration. The framework developed provides a common basis from which diverse groups can develop mutually agreed-upon restoration priorities reflecting a strong scientific basis (Bradbury *et al.* 1995).

Prioritizing Framework

The prioritization framework uses three criteria groupings for ranking populations:

1. biological and ecological resources (Biological Importance);
2. watershed integrity and risk (Integrity and Risk); and
3. potential for restoration (Optimism and Potential).

Methods

For essential populations only, we identified parameters relevant to the Bradbury criteria and information in the recovery plan to describe those parameters. Table 1, outlines the criteria, parameters, information and specific data used.

Table 1: Linking the Bradbury framework criteria, prioritization parameters and the sources of this information.

Bradbury Criteria	Prioritization Parameters	Information	Data Source
Biological Importance	Biological Viability	CC Chinook: Adult Density, Adult Spatial Structure, Pre Smolt Spatial Structure, Smolts Abundance NC steelhead: Winter Adult Density, Summer Adults Abundance, Summer Rearing Juvenile Density, Summer Rearing Juvenile Spatial Structure, Smolt Abundance CCC steelhead: Adult Density, Summer Rearing Juvenile Density, Summer Rearing Juvenile Spatial Structure, Smolt Abundance	CAP Current Conditions Tables: See Chapter 4 (Methods), Appendix D: CAP Methods, Individual Population Results
Biological Importance	Biological Viability	Hatcheries and Aquaculture	CAP Threats Tables: See Chapter 4 (Methods), Appendix D: CAP Methods, Individual Population Results
Biological Importance	Number of Anadromous Salmonids	The amount of ESA listed anadromous salmonids in the same watershed	The ESA listed salmonids that potentially overlap with the salmonids in this plan are: SONCC coho salmon, CCC coho salmon, NC steelhead, CCC steelhead and CC Chinook salmon.
Biological Importance	Habitat Potential for Spawning and Rearing	The amount of intrinsic potential rated as High in the population in kilometers	Intrinsic Potential; See Chapter 4 (Methods), Appendix G: Intrinsic Potential Updates
Integrity and Risk	Watershed Characterization	The current amount of: Impervious Surfaces, Agriculture, Timber Harvest, Urbanization, Riparian Species Composition, Road Density, Streamside Road Density	CAP Current Conditions Tables: See Chapter 4 (Methods), Appendix D: CAP Methods, Individual Population Results

Bradbury Criteria	Prioritization Parameters	Information	Data Source
Integrity and Risk	CAP Threats	The future threat of: Agriculture, Channel Modification, Disease, Predation, and Competition, Fire, Fuel Management and Fire Suppression, Fishing and Collecting, Livestock Farming and Ranching, Logging and Wood Harvesting, Mining, Recreational Areas and Activities, Residential and Commercial Development, Roads and Railroads, Severe Weather Patterns, and Water Diversion and Impoundments.	CAP Threats Tables: See Chapter 4 (Methods), Appendix D: CAP Methods, Individual Population Results
Optimism and Potential	Public Lands	The percentage of the watershed area (*i.e.* population) that is protected in public lands.	Data was obtained from a GIS query of the California Protected Areas Database, 2009
Optimism and Potential	CCC Coho Salmon "Focus" Population	Focusing efforts in watersheds that are also a focus in another federal recovery plan.	CCC Coho Salmon Recovery Plan[1]
Optimism and Potential	SONCC Coho Salmon "Core 1" Population	Focusing efforts in watersheds that are also a focus in another federal recovery plan.	SONCC Coho Salmon Recovery Plan[2]
Optimism and Potential	Coastal Monitoring Plan	The population is a priority to establish and/or continue Life Cycle Monitoring Station. California Coastal Monitoring Program, Management Group	California Coastal Monitoring Program[3]

[1] http://www.westcoast.fisheries.noaa.gov/protected_species/salmon_steelhead/recovery_planning_and_implementation/north_central_california_coast/central_california_coast_coho_recovery_plan.html

[2] http://www.westcoast.fisheries.noaa.gov/protected_species/salmon_steelhead/recovery_planning_and_implementation/south_central_southern_california_coast/south_central_southern_california_salmon_recovery_domain.html

[3] http://www.calfish.org/ProgramsData/ConservationandManagement/CaliforniaCoastalMonitoring.aspx

Bradbury Criteria	Prioritization Parameters	Information	Data Source
Other Considerations	Alternative Life Histories	NC steelhead summer-run	Watersheds that have extant NC steelhead summer-run receive extra consideration in restoration prioritization (+). Watersheds that support multiple lifehistory strategies are a priority for recovery.

Turning CAP Ratings Parameters into Numbers

The CAP workbooks include ratings applied for current conditions: Poor, Fair, Good, Very Good, and for threats: Low, Medium, High and Very High. These ratings were converted to a numbering system for further analyses. Since this prioritization scheme is focusing on populations that are most recovery ready then the better current conditions and lesser threats identified the higher the number value.

Table 2: CAP workbook ratings and their associated numerical scores. When the threat does not exist in a population is it scored "-"and given the same numerical score as a low threat.

CAP Current Conditions	Numerical Score
Very Good	4
Good	3
Fair	2
Poor	1

CAP Threats	Numerical Score
Low or "-"	4
Medium	3
High	2
Very High	1

Parameter Data Analysis

A total score was generated for each population by summing the numerical scores across each parameter. For each parameter, population scores were ranked against each other within the entire ESU/DPS using the Microsoft Excel Percent Rank (inclusive) formula. The formula returns the rank of a score as a percentage of the data set. It is used to evaluate the relative standing of each population within the ESU/DPS for that prioritization parameter. For each parameter, the populations' percentage was then binned into three percentile groups; 1, 2, 3. The populations that scored within the top 100-66% received a final score for that criteria of a 3. The populations that scored within the 65-33% received a final score for that criteria of a 2, and the populations that scored less than 33% received a final score of 1. The final scores for the biological viability parameter were then weighted by doubling the final values, because we want to initially focus efforts in populations that are relatively closer to recovery (*i.e.* those with more abundant extant populations). The total population score is the sum of the parameter final scores for that population. See the example below (Table 3) and the subsequent tables associated with each species.

Table 3: An example of the CCC steelhead CAP Biological Viability scores for the Northern Coastal Diversity Stratum.

Biological Viability	Austin Creek	Green Valley Creek	Salmon Creek	Walker Creek	Lagunitas Creek
Adults Density	F	P	F	F	G
Summer Rearing Juveniles Density	F	F	F	G	F
Summer Rearing Juveniles Spatial Structure	G	G	G	F	G
Smolts Abundance	F	P	F	G	G
Hatcheries and Aquaculture	L	L	-	-	-

Biological Viability	Austin Creek	Green Valley Creek	Salmon Creek	Walker Creek	Lagunitas Creek
Adults Density	2	1	2	2	3
Summer Rearing Juveniles Density	2	2	2	3	2
Summer Rearing Juveniles Spatial Structure	3	3	3	2	3
Smolts Abundance	2	1	2	3	3
Hatcheries and Aquaculture	4	4	4	4	4
Total	13	11	13	14	15
Percentile Rank	78	37	78	96	100
Rank	3	2	3	3	3
Rank Weighted (Bins)	6	4	6	6	6

Prioritization Categories

For each species, the final criteria scores from all the essential populations are totaled and compared to the other population scores within the same diversity stratum. The final ranking and assignment to priority categories followed the rules below:

- Populations were grouped into three categories: Priority A, Priority B, and Priority C,
- Final scores were only ranked against other populations within the same diversity stratum,
- Essential (*Independent*) populations were grouped into the Priority A and B groups,
- Priority A populations generally had the highest scores, and
- Supporting (*non-essential Independent/all dependent*) populations were automatically assigned to Priority C

Table 4: An example of CCC steelhead prioritization results for the Santa Cruz Mountains Diversity Stratum. Populations listed in red are the recovery plan supporting populations.

	Central California Coast Steelhead Populations	Biological & Ecological			Integrity & Risk		Optimism & Potential				
		Biological Viability (Weighted)	Number of Listed Species	High IP	Watershed Characterization	CAP Threats	Public Lands	CCC Coho Focus Pop.	Monitoring (LCM) Priority	Total	Priority #
Santa Cruz Mountains Diversity Stratum	Pilarcitos Creek	2	1	1	2	1	3	0		10	B
	Tunitas Creek										C
	San Gregorio Creek	4	2	2	3	1	2	1		15	B
	Pescadero Creek	6	2	2	3	1	3	1	1	19	A
	Gazos Creek										C
	Waddell Creek	4	2	1	3	3	3	1		17	A
	Scott Creek	4	2	2	3	3	1	1	1	17	A
	San Vicente Creek										C
	Laguna Creek										C
	San Lorenzo River	4	2	3	2	1	2	1		15	B
	Soquel Creek	6	2	3	2	2	2	1		18	A
	Aptos Creek	4	2	2	2	1	3	1		15	B

California Coastal Chinook Salmon Results

The following tables represent supporting data and information used to calculate final scores and restoration priority ranking (i.e., A, B, or C) for essential CC Chinook salmon populations.

Table 5: Numerical representation of the Biological Viability CAP current condition and threat of Hatcheries and Aquaculture parameter scores for CC Chinook salmon essential populations. A CAP current condition numerical score of Poor = 1, Fair = 2, Good = 3, Very Good = 4. A CAP threat numerical score of Very High = 1, High = 2, Medium = 3, Low or "-" = 4

	Diversity Strata and Populations													
	North Coastal							North Mountain Interior			North-Central Coastal		Central Coastal	
CAP Biological Viability	Redwood Creek	Little River	Mad River	Humboldt Bay Tributaries	S. F. and Lower Mainstem Eel	Bear River	Mattole River	Van Duzen River	Larabee Creek	Upper Eel River	Noyo River	Big River	Garcia River	Russian River
Adults Density	2	1	2	1	2	2	2	2	2	2	1	1	1	2
Adults Spatial Structure	3	2	4	3	3	4	4	3	3	2	1	1	1	2
Pre Smolt Spatial Structure	3	2	4	3	3	4	4	3	3	2	1	1	1	2
Smolts Abundance	2	1	3	2	2	2	2	2	2	2	1	1	1	2
Hatcheries and Aquaculture	4	4	4	4	4	4	4	4	4	4	4	4	4	4
Total	14	10	17	13	14	16	16	14	14	12	8	8	8	12
Percentile Rank	53.8	23	100	46.1	53.8	84.6	84.6	53.8	53.8	30.7	0	0	0	30.7
Rank	2	1	3	2	2	3	3	2	2	1	1	1	1	1
Rank Weighted (Bins)	4	2	6	4	4	6	6	4	4	2	2	2	2	2

Table 6: Amount of high value historic intrinsic potentail (IP-km) parameter scores for CC Chinook salmon essential populations.

High Historic Intrinsic Potential for Spawning and Rearing	Diversity Strata and Populations													
	North Coastal							North Mountain Interior			North-Central Coastal		Central Coastal	
	Redwood Creek	Little River	Mad River	Humboldt Bay Tributaries	S. F. and Lower Mainstem Eel	Bear River	Mattole River	Van Duzen River	Larabee Creek	Upper Eel River	Noyo River	Big River	Garcia River	Russian River
High Intrinsic Potential (IP-km)	97.4	13.7	80	53.8	284.5	32.1	135	96.3	28	344.7	49.6	79.9	44.9	328.4
Percentile Rank	69.2	0	53.8	38.4	84.6	15.3	76.9	61.5	7.6	100	30.7	46.1	23	92.3
Rank (Bins)	3	1	2	2	3	1	3	2	1	3	1	2	1	3

Table 7: Numerical representation of the Watershed Characterization CAP current condition parameter scores for CC Chinook salmon essential populations. A CAP current condition numerical score of Poor = 1, Fair = 2, Good = 3, Very Good = 4.

CAP Watershed Characterization	Diversity Strata and Population													
	North Coastal							North Mountain Interior			North-Central Coastal		Central Coastal	
	Redwood Creek	Little River	Mad River	Humboldt Bay Tributaries	S. F. and Lower Mainstem Eel	Bear River	Mattole River	Van Duzen River	Larabee Creek	Upper Eel River	Noyo River	Big River	Garcia River	Russian River
Impervious Surfaces	4	4	4	2	4	4	4	4	4	4	4	4	4	4
Agriculture	4	4	4	4	4	4	4	3	3	4	4	4	4	4
Timber Harvest	4	1	3	1	3	3	4	1	1	4	2	4	3	4
Urbanization	4	4	4	1	4	4	4	4	4	4	4	4	4	2
Riparian Species Composition	3	2	2	3	2	1	2	4	3	2	2	2	3	2
Road Density	1	1	1	1	1	1	2	1	1	3	1	3	3	2
Streamside Road Density (100 m)	1	1	1	1	1	1	1	1	1	1	1	1	1	1
Total	21	17	19	13	19	18	21	18	17	22	18	22	22	19
Percentile Rank	69.2	7.6	46.1	0	46.1	23	69.2	23	7.6	84.6	23	84.6	84.6	46.1
Rank (Bins)	3	1	2	1	2	1	3	1	1	3	1	3	3	2

Table 8: CAP Threat parameter scores for CC Chinook salmon essential populations. The total is the count of High and Very High threats for each population.

CAP Threats	Diversity Strata and Population													
	North Coastal							North Mountain Interior			North-Central Coastal		Central Coastal	
	Redwood Creek	Little River	Mad River	Humboldt Bay Tributaries	S. F. and Lower Mainstem Eel	Bear River	Mattole River	Van Duzen River	Larabee Creek	Upper Eel River	Noyo River	Big River	Garcia River	Russian River
Agriculture	M	M	M	M	M	M	L	M	M	L	L	-	M	M
Channel Modification	VH	H	H	H	H	M	M	H	M	L	L	L	M	H
Disease, Predation and Competition	H	M	M	M	M	M	M	H	H	M	-	-	M	M
Fire, Fuel Management and Fire Suppression	M	M	M	L	M	M	M	M	M	M	L	L	L	L
Fishing and Collecting	M	M	M	M	M	M	M	M	M	H	M	M	H	M
Livestock Farming and Ranching	M	M	M	M	M	H	M	M	M	L	-	-	M	L
Logging and Wood Harvesting	H	H	M	H	M	H	M	M	M	M	M	M	H	L
Mining	H	-	H	L	M	M	M	M	M	L	-	-	L	M
Recreational Areas and Activities	M	M	M	L	M	M	M	M	M	L	L	L	L	L
Residential and Commercial Development	M	M	M	M	M	M	M	M	M	L	L	L	M	H
Roads and Railroads	H	H	H	M	H	H	M	M	M	H	M	M	H	H
Severe Weather Patterns	H	M	M	H	H	M	H	M	M	M	M	M	M	M
Water Diversion and Impoundments	M	M	M	M	H	M	H	H	M	L	L	L	M	H
Total	7	10	10	10	9	10	11	10	12	11	13	13	10	9
Percentile Rank	0	23	23	23	7.6	23	69.2	23	84.6	69.2	92.3	92.3	23	7.6
Rank (Bins)	1	1	1	1	1	1	3	1	3	3	3	3	1	1

Table 9: Percentage of the watershed area that is in public lands for CC Chinook salmon essential populations.

Public Lands (% of watershed area)	Diversity Strata and Populations													
	North Coastal							North Mountain Interior			North-Central Coastal		Central Coastal	
	Redwood Creek	Little River	Mad River	Humboldt Bay Tributaries	S. F. and Lower Mainstem Eel	Bear River	Mattole River	Van Duzen River	Larabee Creek	Upper Eel River	Noyo River	Big River	Garcia River	Russian River
State	0	0	0	0	0	0	0	0	0	0	0	0	0	1
State, Fish & Game	0	0	0	8	1	0	1	1	0	0	0	0	0	0
State, Parks & Recreation	4	0	0	0	10	0	1	0	0	0	0	9	0	2
State (Forestry)	0	0	0	0	0	0	0	0	0	0	19	20	0	0
State (University)	0	0	0	0	0	0	0	0	0	0	0	0	0	1
Federal, ACOE	0	0	0	0	0	0	0	0	0	0	0	0	0	2
Federal, BLM	4	0	0	7	6	0	19	1	1	5	0	1	1	3
Federal, NPS	37	0	0	0	0	0	0	0	0	0	0	0	0	0
Federal, USFS	1	0	37	0	0	0	0	17	0	38	0	0	0	0
Federal, USFWS	0	0	0	2	0	0	0	0	0	0	0	0	0	0
Federal, BIA	0	0	0	0	0	0	0	0	0	1	0	0	0	0
Local (City/ County Park/Parks & Rec.)	0	0	0	0	0	0	0	0	0	0	0	0	0	1
Total (% of watershed area)	46	0	37	17	17	0	21	19	1	44	19	30	1	10
Percentile Rank	100	0	84.6	38.4	38.4	0	69.2	53.8	15.3	92.3	53.8	76.9	15.3	30.7
Rank (Bins)	3	1	3	2	2	1	3	2	1	3	2	3	1	1

Table 10: CC Chinook Restoration and Focus Prioritization Results

Diversity Strata	California Coastal Chinook Salmon Populations	Biological & Ecological			Integrity & Risk		Optimism & Potential				Total	Priority #
		CAP Biological Viability (Weighted)	Number of Listed Species	High IP-km	CAP Watershed Characterization	CAP Threats	Public Lands	CCC Coho Focus Population	SONCC Core 1 Population	Monitoring (LCM) Priority		
North Coastal	Redwood Creek	4	3	3	3	1	3	0	1	1	19	A
	Little River	2	3	1	1	1	1	0	0	0	9	B
	Mad River	6	3	2	2	1	3	0	0	0	17	A
	Humboldt Bay Tributaries	4	3	2	1	1	2	0	1	1	15	B
	South Fork/ Lower Mainstem Eel River	4	3	3	2	1	2	0	1	1	17	A
	Bear River	6	3	1	1	1	1	0	0	0	13	B
	Mattole River	6	3	3	3	3	3	0	0	0	21	A
North Mountain Interior	Van Duzen River	4	3	2	1	1	2	0	1	1	15	B
	Larabee Creek	4	3	1	1	3	1	0	1	0	14	B
	Upper Eel River	2	3	3	3	3	3	0	0	0	17	A
North-Central Coastal	Ten Mile River											C
	Noyo River	2	3	1	1	3	2	1	0	1	14	B
	Big River	2	3	2	3	3	3	1	0	0	17	A
	Albion River											C
Central Coastal	Navarro River											C
	Garcia River	2	3	1	3	1	1	1	0	1	13	B
	Gualala River											C
	Russian River	2	3	3	2	1	1	1	0	1	14	A

Northern California Steelhead Results

The following tables represent supporting data and information used to calculate final scores and restoration priority ranking (i.e., A, B, or C) for essential NC steelhead populations.

Table 11: Numerical representation of the Biological Viability CAP current condition and threat of Hatcheries and Aquaculture parameter scores for NC steelhead essential populations. A CAP current condition numerical score of Poor = 1, Fair = 2, Good = 3, Very Good = 4. A CAP threat numerical score of Very High = 1, High = 2, Medium = 3, Low or "-" = 4

	Diversity Strata and Populations																									
	Northern Coastal								Lower Interior				North Mountain Interior					North Central Coastal						Central Coastal		
Biological Viability	Redwood Creek	Maple Creek/Big Lagoon	Little River	Mad River	Humboldt Bay Tribs	South Fork Eel River	Bear River	Mattole River	Chamise Creek	Woodman Creek	Outlet Creek	Tomki Creek	Van Duzen River	Larabee Creek	North Fork Eel River	Middle Fork Eel River	Upper Mainstem Eel River	Usal Creek	Wages Creek	Ten Mile River	Noyo River	Caspar Creek	Big River	Navarro River	Garcia River	Gualala River
Winter Adults Density	2	3	1	2	2	2	3	2	1	2	2	1	2	2	3	2	1	2	1	2	2	2	1	2	2	2
Summer Adults Abundance	1			1		1		1					2		1	2	1									
Summer Rearing Juveniles Density	2	3	1	2	2	2	2	3	1	1	2	1	2	2	2	2	2	3	2	2	2	3	2	2	2	1
Summer Rearing Juveniles Spatial Structure	3	4	2	2	3	4	4	4	4	3	2	1	3	4	3	2	1	4	3	4	3	3	3	2	3	3
Smolts Abundance	2	3	1	2	2	3	2	2	2	1	2	1	2	2	2	2	1	2	1	2	2	1	2	2	2	2
Hatcheries and Aquaculture	4	4	4	2	4	4	4	4	4	4	4	4	4	4	4	4	4	4	4	4	4	4	4	4	4	4
Total	14	17	9	11	13	16	15	16	12	11	12	8	15	14	15	14	10	15	11	14	13	13	12	12	13	12
Percentile Rank	63	10	4.1	13	46	92	75	92	25	13	25	0	75	63	75	63	8.3	75	13	63	46	46	25	25	46	25
Rank (Bins)	2	3	1	1	2	3	3	3	1	1	1	1	3	2	3	2	1	3	1	2	2	2	1	1	2	1
Rank Weighted (Bins)	4	6	2	2	4	6	6	6	2	2	2	2	6	4	6	4	2	6	2	4	4	4	2	2	4	2

Table 12: Amount of high value historic intrinsic potentail (IP-km) parameter scores for NC steelhead essential populations.

High Historic Intrinsic Potential for Spawning and Rearing	Diversity Strata and Populations																										
	Northern Coastal								Lower Interior				North Mountain Interior					North Central Coastal						Central Coastal		
	Redwood Creek	Maple Creek/Big Lagoon	Little River	Mad River	Humboldt Bay Tribs	South Fork Eel River	Bear River	Mattole River	Chamise Creek	Woodman Creek	Outlet Creek	Tomki Creek	Van Duzen River	Larabee Creek	North Fork Eel River	Middle Fork Eel River	Upper Mainstem Eel River	Usal Creek	Wages Creek	Ten Mile River	Noyo River	Caspar Creek	Big River	Navarro River	Garcia River	Gualala River
High Intrinsic Potential (IP-km)	182	36	28	246	90	628	88	402	29	28	81	44	228	57	235	343	149	21	12	120	89	5.6	154	214	64	236
Percentile Rank	68	24	12	88	52	100	44	96	20	16	40	28	76	32	80	92	60	8	4	56	48	0	64	72	36	84
Rank (Bins)	3	1	1	3	2	3	2	3	1	1	2	1	3	1	3	3	2	1	1	2	2	1	2	3	2	3

Table 13: Numerical representation of the Watershed Characterization CAP current condition parameter scores for NC steelhead essential populations. A CAP current condition numerical score of Poor = 1, Fair = 2, Good = 3, Very Good = 4.

CAP Watershed Characterization	Diversity Strata and Populations																									
	Northern Coastal								Lower Interior				North Mountain Interior					North Central Coastal						Central Coastal		
	Redwood Creek	Maple Creek/Big Lagoon	Little River	Mad River	Humboldt Bay Tribs	South Fork Eel River	Bear River	Mattole River	Chamise Creek	Woodman Creek	Outlet Creek	Tomki Creek	Van Duzen River	Larabee Creek	North Fork Eel River	Middle Fork Eel River	Upper Mainstem Eel River	Usal Creek	Wages Creek	Ten Mile River	Noyo River	Caspar Creek	Big River	Navarro River	Garcia River	Gualala River
Impervious Surfaces	4	4	4	4	2	4	4	4	4	4	4	4	4	4	4	4	4	4	4	4	4	4	4	4	4	4
Agriculture	4	4	4	4	4	4	4	4	4	4	2	4	2	3	4	4	4	4	4	4	4	4	4	2	4	4
Timber Harvest	4	2	1	3	1	3	3	4	4	4	3	4	1	1	4	4	4	3	2	1	2	4	2	3	3	2
Urbanization	4	4	4	4	1	4	4	4	4	4	2	2	4	4	4	4	4	4	4	4	4	4	4	3	4	4
Riparian Species Composition	2	2	2	2	3	2	1	2	2	2	2	2	4	3	2	3	2	4	4	3	3	3	2	1	2	3
Road Density	1	1	1	1	1	1	1	2	3	3	2	3	1	1	2	4	2	1	1	1	1	1	1	1	3	3
Streamside Road Density (100 m)	1	1	1	1	1	1	1	1	1	1	1	1	1	1	1	1	1	1	1	1	1	1	1	1	1	2
Total	20	18	17	19	13	19	18	21	22	22	16	20	17	17	21	24	21	21	20	18	19	21	18	15	21	22
Percentile Rank	52	24	12	40	0	40	24	64	88	88	8	52	12	12	64	100	64	64	52	24	40	64	24	4	64	88
Rank (Bins)	2	1	1	2	1	2	1	2	3	3	1	2	1	1	2	3	2	2	2	1	2	2	1	1	2	3

Table 14: CAP Threat parameter scores for NC steelhead essential populations. The total is the count of High and Very High threats for each population.

CAP Threats	Diversity Strata and Populations																									
	Northern Coastal								Lower Interior				North Mountain Interior					North Central Coastal						Central Coastal		
	Redwood Creek	Maple Creek/Big Lagoon	Little River	Mad River	Humboldt Bay Tribs	South Fork Eel River	Bear River	Mattole River	Chamise Creek	Woodman Creek	Outlet Creek	Tomki Creek	Van Duzen River	Larabee Creek	North Fork Eel River	Middle Fork Eel River	Upper Mainstem Eel River	Usal Creek	Wages Creek	Ten Mile River	Noyo River	Caspar Creek	Big River	Navarro River	Garcia River	Gualala River
Agriculture	M	M	M	M	L	M	M	M	M	L	M	L	M	M	M	M	L	-	L	M	-	M	-	M	M	H
Channel Modification	VH	M	M	H	H	H	M	L	M	M	M	-	H	M	M	M	L	L	L	L	L	M	M	L	M	M
Disease, Predation and Competition	H	M	L	L	M	M	M	M	M	M	-	M	H	M	M	M	M	L	L	L	-	M	-	-	L	L
Fire, Fuel Management and Fire Suppression	M	M	L	M	M	M	M	L	L	L	L	L	M	M	M	H	M	M	M	H	L	M	L	L	L	L
Fishing and Collecting	H	M	M	M	M	M	M	M	L	L	L	L	H	M	M	H	M	M	M	M	M	M	M	M	H	M
Livestock Farming and Ranching	M	M	M	M	H	M	H	M	L	L	M	L	M	M	M	M	L	-	L	L	-	L	-	M	H	M
Logging and Wood Harvesting	H	VH	H	H	M	M	H	H	L	L	M	M	M	M	M	M	L	M	M	H	M	M	M	M	H	H
Mining	H	M	-	H	-	M	M	L	L	L	L	-	M	L	M	L	L	L	L	M	-	-	-	-	L	L
Recreational Areas and Activities	M	M	L	M	L	M	M	L	L	L	-	L	M	L	M	L	L	L	L	L	L	M	L	-	L	L
Residential and Commercial Development	M	M	L	M	M	M	M	M	M	M	M	M	M	L	M	L	L	L	M	L	L	M	-	L	L	L
Roads and Railroads	H	VH	H	H	H	M	VH	VH	H	H	M	M	H	H	H	H	H	H	H	H	M	H	M	M	H	H
Severe Weather Patterns	M	M	M	M	M	H	M	VH	M	M	M	M	M	M	M	M	H	H	M	H	M	M	M	M	M	M
Water Diversion and Impoundments	H	M	M	M	M	H	M	VH	M	M	H	H	H	M	M	M	VH	L	M	M	L	M	L	H	H	H
Total	6	11	11	9	10	10	10	9	12	12	12	12	8	12	12	10	10	11	12	9	13	12	13	12	8	9
Percentile Rank	0	48	48	12	28	28	28	12	60	60	60	60	4	60	60	28	28	48	60	12	96	60	96	60	4	12
Rank (Bins)	1	2	2	1	1	1	1	1	2	2	2	2	1	2	2	1	1	2	2	1	3	2	3	2	1	1
Rank (Bins) (Values)	1	2	2	1	1	1	1	1	2	2	2	2	1	2	2	1	1	2	2	1	3	2	3	2	1	1

Table 15: Percentage of the watershed area that is in public lands for NC steelhead essential populations.

Public Land (% of watershed area)	Diversity Strata and Populations																									
	Northern Coastal								Lower Interior				North Mountain Interior					North Central Coastal						Central Coastal		
	Redwood Creek	Maple Creek/Big Lagoon	Little River	Mad River	Humboldt Bay Tribs	South Fork Eel River	Bear River	Mattole River	Chamise Creek	Woodman Creek	Outlet Creek	Tomki Creek	Van Duzen River	Larabee Creek	North Fork Eel River	Middle Fork Eel River	Upper Mainstem Eel River	Usal Creek	Wages Creek	Ten Mile River	Noyo River	Caspar Creek	Big River	Navarro River	Garcia River	Gualala River
State	0	0	0	0	0	0	0	0	1	0	0	1	0	0	0	0	0	0	0	0	0	0	0	0	0	0
State, Fish & Game	0	0	0	0	8	1	0	1	0	0	0	0	1	0	0	0	0	0	0	0	0	0	0	0	0	0
State, Parks & Recreation	4	1	0	0	0	13	0	1	0	0	0	0	0	0	0	0	0	2	0	0	0	1	9	1	0	0
State (Forestry)	0	0	0	0	0	0	0	0	0	0	0	0	0	0	0	0	0	0	0	0	19	90	20	0	0	0
State (University)	0	0	0	0	0	0	0	0	0	0	0	0	0	0	0	0	0	0	0	0	0	0	0	0	0	0
Federal, ACOE	0	0	0	0	0	0	0	0	0	0	0	0	0	0	0	0	0	0	0	0	0	0	0	0	0	0
Federal, BLM	4	0	0	0	7	8	0	19	16	0	2	8	1	1	9	7	0	0	0	0	0	0	1	2	1	0
Federal. FWS	0	0	0	0	2	0	0	0	0	0	0	0	0	0	0	0	0	0	0	0	0	0	0	0	0	0
Federal, NPS	37	1	0	0	0	0	0	0	0	0	0	0	0	0	0	0	0	0	0	0	0	0	0	0	0	0
Federal, USFS	1	0	0	37	0	0	0	0	0	22	0	0	17	0	40	55	90	0	0	0	0	0	0	0	0	0
Federal, BIA	0	0	0	0	0	0	0	0	0	0	0	0	0	0	2	3	0	0	0	0	0	0	0	0	0	0
Total (% of watershed area)	46	2	0	37	17	22	0	21	17	22	2	9	19	1	51	65	90	2	0	0	19	91	30	3	1	0
Percentile Rank	84	28	0	80	48	68	0	64	48	68	28	44	56	20	88	92	96	28	0	0	56	100	76	40	20	0
Rank (Bins)	3	1	1	3	2	3	1	2	2	3	1	2	2	1	3	3	3	1	1	1	2	3	3	2	1	1

Table 16: NC steelhead Restoration and Focus Prioritization Results

Diversity Strata	Northern California Steelhead Populations	Biological & Ecological			Integrity & Risk		Optimism & Potential				Total	Extant Summer Steelhead (+)	Priority #
		CAP Biological Viability (Weighted)	Number of Listed Species	High IP-km	CAP Watershed Characterization	CAP Threats	Public Lands	CCC Coho Focus Population	SONCC Core 1 Population	Monitoring (LCM) Priority			
Northern Coastal	Redwood Creek	4	3	3	2	1	3	0	1	1	18	+	A
	Maple Creek/Big Lagoon	6	2	1	1	2	1	0	0	0	13		B
	Little River	2	3	1	1	2	1	0	0	0	10		B
	Mad River	2	3	3	2	1	3	0	0	1	15	+	A
	Humboldt Bay Tributaries	4	3	2	1	1	2	0	1	1	15		A
	Lower Mainstem Eel River												C
	Howe Creek												C
	Guthrie Creek												C
	Oil Creek												C
	South Fork Eel River	6	3	3	2	1	3	0	1	1	20		A
	Bear River	6	3	2	1	1	1	0	0	0	14		B
	McNutt Gulch												C
	Mattole River	6	3	3	2	1	2	0	0	1	18	+	A
	Spanish Creek												C
	Big Creek												C
	Big Flat Creek												C
	Shipman Creek												C
	Telegraph Creek												C
	Jackass Creek												C
Lower Interior	Jewett Creek												C
	Chamise Creek	2	3	1	3	2	2	0	1	0	14		A
	Bell Springs Creek												C
	Woodman Creek	2	3	1	3	2	3	0	1	0	15		A
	Outlet Creek	2	3	2	1	2	1	0	1	1	13		B
	Garcia Creek												C
	Tomki Creek	2	3	1	2	2	2	0	1	0	13		B
	Soda Creek												C
	Bucknell Creek												C
North Mountain Interior	Van Duzen River	6	3	3	1	1	2	0	1	1	18	+	A
	Larabee Creek	4	3	1	1	2	1	0	1	0	13		B
	Dobbyn Creek												C
	North Fork Eel River	6	3	3	2	2	3	0	0	0	19		A
	Middle Fork Eel River	4	3	3	3	1	3	0	0	1	18	+	A
	Upper Mainstem Eel River	2	3	2	2	1	3	0	0	0	13		B

North Central Coastal	Usal Creek	6	2	1	2	2	1	1	0	0	15		B
	Cottaneva Creek												C
	Wages Creek	2	2	1	2	2	1	1	0	0	11		B
	Pudding Creek												C
	Ten Mile River	4	3	2	1	1	1	1	0	1	14		A
	Noyo River	4	3	2	2	3	2	1	0	1	18		A
	Caspar Creek	4	2	1	2	2	3	1	0	0	15		B
	Big River	2	3	2	1	3	3	1	0	0	15		A
	Albion River												C
Central Coastal	Navarro River	2	3	3	1	2	2	1	0	1	15		A
	Elk Creek												C
	Brush Creek												C
	Garcia River	4	3	2	2	1	1	1	0	1	15		A
	Schooner Gulch												C
	Gualala River	2	3	3	3	1	1	1	0	0	14		B

Central California Coast Steelhead Results

The following tables represent supporting data and information used to calculate final scores and restoration priority ranking (i.e., A, B, or C) for essential CCC steelhead populations.

Table 17: Numerical representation of the Biological Viability CAP current condition and threat of Hatcheries and Aquaculture parameter scores for CCC steelhead essential populations. A CAP current condition numerical score of Poor = 1, Fair = 2, Good = 3, Very Good = 4. A CAP threat numerical score of Very High = 1, High = 2, Medium = 3, Low or "-" = 4

Diversity Strata	North Coastal					Interior				Santa Cruz Mountains								Coastal San Francisco Bay					Interior San Francisco Bay					
Biological Viability	Austin Creek	Green Valley Creek	Salmon Creek	Walker Creek	Lagunitas Creek	Mark West Creek	Dry Creek	Maacama Creek	Upper Russian River	Pilarcitos Creek	San Gregorio Creek	Pescadero Creek	Waddell Creek	Scott Creek	San Lorenzo River	Soquel Creek	Aptos Creek	Corte Madera Creek	Novato Creek	Guadalupe River	Stevens Creek	San Francisquito Creek	Petaluma River	Sonoma Creek	Napa River	Green Valley/Suisun Creek	Alameda Creek	Coyote Creek
Adults Density	2	1	2	2	3	1	2	2	2	1	2	2	2	2	2	2	2	1	1	1	1	1	1	2	2	1	1	2
Summer Rearing Juveniles Density	2	2	2	3	2	2	2	2	2	2	2	2	2	2	2	3	1	1	1	1	1	1	1	2	2	1	1	1
Summer Rearing Juveniles Spatial Structure	3	3	3	2	3	3	1	3	2	2	3	4	2	4	4	3	3	2	2	1	1	3	3	2	2	3	1	1
Smolts Abundance	2	1	2	3	3	2	2	2	2	1	1	1	2	2	1	1	1	1	1	1	1	1	1	1	2	1	1	1
Hatcheries and Aquaculture	4	4	4	4	4	4	4	4	4	4	4	4	4	2	3	4	4	4	4	4	4	4	4	4	4	4	4	4
Total	13	11	13	14	15	12	11	13	12	10	12	13	12	12	12	13	11	9	9	8	8	10	10	11	12	10	8	9
Percentile Rank	78	37	78	96	100	52	37	78	52	22	52	78	52	52	52	78	37	11	11	0	0	22	22	37	52	22	0	11
Rank	3	2	3	3	3	2	2	3	2	1	2	3	2	2	2	3	2	1	1	1	1	1	1	2	2	1	1	1
Rank Weighted (Bins)	6	4	6	6	6	4	4	6	4	2	4	6	4	4	4	6	4	2	2	2	2	2	2	4	4	2	2	2

Table 18: Amount of high value historic intrinsic potentail (IP-km) parameter scores for CCC steelhead essential populations.

Diversity Strata	North Coastal					Interior				Santa Cruz Mountains								Coastal San Francisco Bay					Interior San Francisco Bay					
High Historic Intrinsic Potential for Spawning and Rearing	Austin Creek	Green Valley Creek	Salmon Creek	Walker Creek	Lagunitas Creek	Mark West Creek	Dry Creek	Maacama Creek	Upper Russian River	Pilarcitos Creek	San Gregorio Creek	Pescadero Creek	Waddell Creek	Scott Creek	San Lorenzo River	Soquel Creek	Aptos Creek	Corte Madera Creek	Novato Creek	Guadalupe River	Stevens Creek	San Francisquito Creek	Petaluma River	Sonoma Creek	Napa River	Green Valley/Suisun Creek	Alameda Creek	Coyote Creek
High Intrinsic Potential (IP-km)	62	0	6	12	12	36	34	24	227	4	10	21	5	8	58	28	13	1	0	14	8	2	4	27	54	4	42	41
Percentile Rank	96	4	30	44	48	78	74	63	100	19	41	59	26	33	93	70	52	7	0	56	37	11	22	67	89	15	85	81
Rank (Bins)	3	1	1	2	2	3	3	2	3	1	2	2	1	2	3	3	2	1	1	2	2	1	1	3	3	1	3	3

Table 19: Numerical representation of the Watershed Characterization CAP current condition parameter scores for CCC steelhead essential populations. A CAP current condition numerical score of Poor = 1, Fair = 2, Good = 3, Very Good = 4.

Diversity Strata	North Coastal					Interior				Santa Cruz Mountains								Coastal San Francisco Bay					Interior San Francisco Bay					
CAP Watershed Characterization	Austin Creek	Green Valley Creek	Salmon Creek	Walker Creek	Lagunitas Creek	Mark West Creek	Dry Creek	Maacama Creek	Upper Russian River	Pilarcitos Creek	San Gregorio Creek	Pescadero Creek	Waddell Creek	Scott Creek	San Lorenzo River	Soquel Creek	Aptos Creek	Corte Madera Creek	Novato Creek	Guadalupe River	Stevens Creek	San Francisquito Creek	Petaluma River	Sonoma Creek	Napa River	Green Valley/Suisun Creek	Alameda Creek	Coyote Creek
Impervious Surfaces	4	4	4	4	4	2	4	4	4	4	4	4	4	4	3	2	4	1	1	1	1	2	2	3	3	4	3	1
Agriculture	4	2	4	4	4	3	1	4	4	1	4	4	4	4	4	4	4	4	2	4	4	4	3	3	3	3	4	4
Timber Harvest	2	3	3	4	4	3	4	3	4	4	4	4	4	3	4	4	4	4	4	4	4	4	4	3	4	4	4	4
Urbanization	4	1	1	4	3	1	4	4	3	1	4	4	4	4	1	1	1	1	1	1	1	1	1	1	1	3	2	1
Riparian Species Composition	3	2	2	2	2	1	3	2	1	2	3	3	4	3	3	3	3	2	1	2	2	1	2	2	1	2	2	2
Road Density	3	1	2	4	2	1	3	4	2	3	2	2	3	4	1	1	1	1	1	1	1	1	1	1	1	3	2	1
Streamside Road Density (100 m)	1	1	1	1	1	1	1	1	3	1	1	1	1	1	1	1	1	1	1	1	1	1	1	1	1	1	1	1
Total	21	14	17	23	20	12	20	22	21	16	22	22	24	23	17	16	18	14	11	14	14	14	14	14	14	20	18	14
Percentile Rank	74	7	48	93	63	4	63	81	74	41	81	81	100	93	48	41	56	7	0	7	7	7	7	7	7	63	56	7
Rank	3	1	2	3	2	1	2	3	3	2	3	3	3	3	2	2	2	1	1	1	1	1	1	1	1	2	2	1

Table 20: CAP Threat parameter scores for CCC steelhead essential populations. The total is the count of High and Very High threats for each population.

Diversity Strata	North Coastal					Interior				Santa Cruz Mountains								Coastal San Francisco Bay						Interior San Francisco Bay				
CAP Threats	Austin Creek	Green Valley Creek	Salmon Creek	Walker Creek	Lagunitas Creek	Mark West Creek	Dry Creek	Maacama Creek	Upper Russian River	Pilarcitos Creek	San Gregorio Creek	Pescadero Creek	Waddell Creek	Scott Creek	San Lorenzo River	Soquel Creek	Aptos Creek	Corte Madera Creek	Novato Creek	Guadalupe River	Stevens Creek	San Francisquito Creek	Petaluma River	Sonoma Creek	Napa River	Green Valley/Suisun Creek	Alameda Creek	Coyote Creek
Agriculture	M	H	M	H	M	H	H	H	H	VH	M	M	M	M	M	M	M	M	H	L	L	L	M	VH	VH	VH	M	L
Channel Modification	M	H	M	H	M	H	H	M	H	VH	M	H	M	M	H	M	H	VH	VH	VH	VH	VH	H	VH	VH	M	VH	VH
Disease, Predation and Competition	L	L	L	L	L	M	L	M	M	M	M	M	M	L	M	M	L	M	M	L	L	M	L	M	M	VH	M	M
Fire, Fuel Management and Fire Suppression	M	L	L	L	L	L	L	M	M	M	H	H	H	M	H	M	H	M	M	-	-	L	L	M	M	L	M	L
Fishing and Collecting	L	L	M	M	L	L	L	L	M	L	M	M	M	M	M	M	M	M	L	L	L	L	M	M	M	M	M	M
Livestock Farming and Ranching	L	M	M	H	M	L	L	M	M	M	L	M	L	L	M	L	L	M	M	L	L	L	H	M	M	H	VH	L
Logging and Wood Harvesting	H	M	M	L	M	M	L	M	M	-	L	M	L	L	M	L	L	-	-	-	-	-	-	L	M	L	-	-
Mining	M	M	L	L	L	L	L	L	M	M	-	L	-	-	M	M	-	M	M	H	M	-	L	L	M	L	H	VH
Recreational Areas and Activities	L	-	L	L	L	M	L	L	L	H	H	M	M	L	H	M	M	M	M	M	H	M	L	L	M	L	L	H
Residential and Commercial Development	M	H	H	L	H	H	M	M	H	VH	VH	H	L	M	VH	VH	H	VH	VH	VH	VH	H	H	H	H	M	VH	VH
Roads and Railroads	H	H	H	M	H	H	M	H	H	H	VH	H	H	H	VH	H	VH	VH	VH	VH	VH	H	H	H	H	M	H	VH
Severe Weather Patterns	L	H	M	M	M	M	M	M	M	VH	H	H	H	M	VH	H	H	VH	M	M	M	L	M	H	VH	M	H	M
Water Diversion and Impoundments	M	H	M	M	M	M	H	M	H	VH	VH	H	M	M	VH	H	H	M	VH	VH	VH	M	M	VH	VH	VH	VH	VH
Total	11	7	11	10	11	9	10	11	8	6	7	7	10	12	6	9	7	9	8	8	8	10	9	7	7	9	6	7

Percentile Rank	85	11	85	70	85	52	70	85	37	0	11	11	70	100	0	52	11	52	37	37	37	70	52	11	11	52	0	11
Rank	**3**	**1**	**3**	**3**	**3**	**2**	**3**	**3**	**2**	**1**	**1**	**1**	**3**	**3**	**1**	**2**	**1**	**2**	**2**	**2**	**2**	**3**	**2**	**1**	**1**	**2**	**1**	**1**

Table 21: Percentage of the watershed area that is in public lands for CCC steelhead essential populations.

Diversity Strata	North Coastal					Interior				Santa Cruz Mountains								Coastal San Francisco Bay						Interior San Francisco Bay				
Public Land (% of acres)	Austin Creek	Green Valley Creek	Salmon Creek	Walker Creek	Lagunitas Creek	Mark West Creek	Dry Creek	Maacama Creek	Upper Russian River	Pilarcitos Creek	San Gregorio Creek	Pescadero Creek	Waddell Creek	Scott Creek	San Lorenzo River	Soquel Creek	Aptos Creek	Corte Madera Creek	Novato Creek	Guadalupe River	Stevens Creek	San Francisquito Creek	Petaluma River	Sonoma Creek	Napa River	Green Valley/Suisun Creek	Alameda Creek	Coyote Creek
State	0	0	0	1	0	0	0	0	1	0	0	0	0	0	1	10	0	0	7	0	0	0	1	2	0	0	0	0
State, Fish & Game	0	1	0	0	0	1	0	0	0	0	0	0	0	0	0	0	0	0	1	0	0	0	4	1	4	1	0	0
State, Parks & Recreation	11	0	0	0	4	3	0	4	0	8	0	13	86	3	12	12	48	0	0	0	0	0	1	6	1	0	2	16
State (Forestry)	0	0	0	0	0	0	0	0	0	0	0	0	0	0	0	0	0	0	0	0	0	0	0	0	0	0	0	0
State (University)	0	0	0	0	0	0	0	0	0	0	0	0	0	0	0	0	0	0	0	0	0	0	0	0	0	0	1	0
Federal, ACOE	0	0	0	0	0	0	11	0	0	0	0	0	0	0	0	0	0	0	0	0	0	0	0	0	0	0	0	0
Federal, BLM	5	0	0	0	0	0	0	4	8	0	0	0	0	0	0	0	0	0	0	0	0	0	0	0	0	0	0	0
Federal, NPS	0	0	0	0	23	0	0	0	0	0	0	0	0	0	0	0	0	0	0	0	0	4	0	0	0	0	0	0
Federal, USFS	0	0	0	0	0	0	0	0	0	0	0	0	0	0	0	0	0	0	0	0	0	0	0	0	0	0	0	0
Federal, BIA	0	0	0	0	0	0	0	0	1	0	0	0	0	0	0	0	0	0	0	0	0	0	0	0	0	0	0	0
Federal (Military)	0	0	0	0	0	0	0	0	0	0	0	0	0	1	0	0	0	0	0	0	0	0	0	3	1	0	1	0
Federal (USAF-Hamilton)	0	0	0	0	0	0	0	0	0	0	0	0	0	0	0	0	0	0	0	0	0	0	0	0	0	0	0	0
Federal (Fish and Wildlife)	0	0	0	0	0	0	0	0	0	0	0	0	0	0	0	0	0	0	0	3	4	0	0	0	1	0	0	1
Federal (NASA)	0	0	0	0	0	0	0	0	0	0	0	0	0	0	0	0	0	0	0	0	6	0	0	0	0	0	0	0
Federal (Other)	0	0	0	0	0	0	0	0	0	0	0	0	0	0	0	0	0	0	0	0	0	0	0	0	0	0	0	2
Local (Water District)	0	0	0	2	20	0	0	0	0	0	0	0	0	0	0	0	0	18	0	0	0	0	0	0	0	0	0	0
Local (Open Space)	0	0	0	0	5	0	0	0	0	28	13	7	0	0	0	3	0	0	22	0	24	11	0	0	0	0	0	0
Local (City/ County Park/Parks & Rec.)	0	0	0	0	0	1	0	0	0	0	4	13	0	0	1	0	0	15	3	9	0	7	2	0	0	0	8	10
Not Coded	0	0	0	0	0	0	0	0	0	0	0	0	0	0	0	0	0	0	0	0	0	4	0	0	0	0	0	0
Total (% of acres)	16	1	0	3	52	5	11	8	10	36	17	33	86	4	14	25	48	33	33	12	34	26	8	12	7	1	12	29
Percentile Rank	56	4	0	11	96	19	37	26	33	89	59	74	100	15	52	63	93	74	74	41	85	67	26	41	22	4	41	70
Rank	2	1	1	1	3	1	2	1	2	3	2	3	3	1	2	2	3	3	3	2	3	3	1	2	1	1	2	3

Table 22: CCC steelhead Restoration and Focus Prioritization Results

Diversity Strata	Central California Coast Steelhead Populations	Biological & Ecological			Integrity & Risk		Optimism & Potential			Total	Priority #
		CAP Biological Viability (Weighted)	Number of Listed Species	Amount of High IP-km	CAP Watershed Characterization	CAP Threats	Public Lands	CCC Coho Focus Population	Monitoring (LCM) Priority		
North Coastal	Austin Creek	6	2	3	3	3	2	1		20	A
	Porter Creek										C
	Green Valley Creek	4	2	1	1	1	1	1		11	B
	Hulbert Creek										C
	Dutch Bill Creek										C
	Freezeout Creek										C
	Sheephouse Creek										C
	Willow Creek										C
	Salmon Creek	6	2	1	2	3	1	1		16	B
	Estero Americano										C
	Walker Creek	6	2	2	3	3	1	1		18	A
	Drakes Bay										C
	Lagunitas Creek	6	2	2	2	3	3	1	1	20	A
	Pine Gulch										C
	Redwood Creek (Marin Co.)										C
Interior	Crocker Creek										C
	Gill Creek										C
	Miller Creek										C
	Sausal Creek										C
	Mark West Creek	4	3	3	1	2	1	1		15	B
	Dry Creek	4	3	3	2	3	2	1	1	19	A
	Maacama Creek	6	3	2	3	3	1	1		19	A
	Upper Russian River	4	3	3	3	2	2	0		17	B
Santa Cruz Mountains	Pilarcitos Creek	2	1	1	2	1	3	0		10	B
	Tunitas Creek										C
	San Gregorio Creek	4	2	2	3	1	2	1		15	B
	Pescadero Creek	6	2	2	3	1	3	1	1	19	A
	Gazos Creek										C
	Waddell Creek	4	2	1	3	3	3	1		17	A
	Scott Creek	4	2	2	3	3	1	1	1	17	A
	San Vicente Creek										C
	Laguna Creek										C
	San Lorenzo River	4	2	3	2	1	2	1		15	B
	Soquel Creek	6	2	3	2	2	2	1		18	A
	Aptos Creek	4	2	2	2	1	3	1		15	B

Coastal San Francisco Bay	Novato Creek	2	1	1	1	2	3	0		10	B
	Miller Creek										C
	Corte Madera Creek	2	1	1	1	2	3	0		10	B
	Arroyo Corte Madera del Presidio										C
	San Mateo										C
	Guadalupe River	2	1	2	1	2	2	0		10	B
	Stevens Creek	2	1	2	1	2	3	0	1	12	A
	San Francisquito Creek	2	1	1	1	3	3	0	1	12	A
Interior San Francisco Bay	Petaluma River	2	1	1	1	2	1	0		8	B
	Sonoma Creek	4	1	3	1	1	2	0	1	13	A
	Napa River	4	1	3	1	1	1	0	1	12	A
	Green Valley/Suisun Creek	2	1	1	2	2	1	0		9	B
	Pinole Creek										C
	San Pablo Creek										C
	Wildcat Creek										C
	Codornices Creek										C
	San Leandro Creek										C
	San Lorenzo Creek										C
	Alameda Creek	2	1	3	2	1	2	0		11	A
	Coyote Creek	2	1	3	1	1	3	0		11	B

Literature Cited

Bradbury, B., W. Nehlsen, T. E. Nickelson, K. M. S. Moore, R. M. Hughes, D. Heller, J. Nicholas, D. L. Bottom, W. E. Weaver, and R. L. Beschta. 1995. Handbook for prioritizing watershed protection and restoration to aid recovery of native salmon.

California Protected Areas Database (CPAD) –www.calands.org (August 2009)