REQUEST FOR REGULATION AND LETTER OF AUTHORIZATION FOR THE INCIDENTAL TAKNG OF MARINE MAMMALS RESULTING FROM PILE DRIVING ACTIVITIES AT NAVAL SUBMARINE BASE KINGS BAY, KINGS BAY, GEORGIA

Submitted to:

Office of Protected Resources,
National Marine Fisheries Service,
National Oceanographic and Atmospheric Administration

Prepared for:

Naval Submarine Base Kings Bay

Prepared by:

Naval Facilities Engineering Command Southeast
and
Naval Facilities Engineering Command Atlantic

VERSION 2 (interim)
March 2016

This page intentionally left blank

Naval Submarine Base Kings Bay Point of Contact:

Mr. Jim More
Naval Submarine Base Kings Bay
1063 USS Tennessee Avenue
Kings Bay, GA 31547
Phone: 912-573-4759
Email address: jim.more@navy.mil

This page intentionally left blank.

TABLE OF CONTENTS

ACRONYMS AND ABBREVIATIONS V

1 INTRODUCTION AND DESCRIPTION OF ACTIVITIES 1-1

1.1 INTRODUCTION AND PROPOSED ACTION 1-1
1.2 DESCRIPTION OF ACTIVITIES 1-2
1.2.1 PROJECT 1: PORT OPERATIONS WATERFRONT FACILITIES REPAIR 1-10
1.2.1.1 1A: Tug Pier 1-10
1.2.1.2 1B: General Access Pier Crab Island 1-10
1.2.2 PROJECT 2: UNSPECIFIED MINOR CONSTRUCTION LAYBERTH FENDER PILE MODIFICATION P661 1-11
1.2.3 PROJECT 3: WATERFRONT REPAIR AND REPLACEMENT MAINTENANCE PROGRAM 1-11
1.2.3.1 3A: Explosives Handling Wharf #2 Pier with Capstans 1-11
1.2.3.2 3B: (Dry Dock) Interface Wharf 1-12
1.2.3.3 3C: Refit Wharf 1 1-12
1.2.3.4 3D: Refit Wharf 2 1-13
1.2.3.5 3E: Refit Wharf 3 1-13
1.2.3.6 3F: Warping Wharf with Capstan (4) 1-13
1.2.3.7 3G: Tug Pier. 1-14
1.2.4 PROJECT 4: TRANSIT PROTECTION SYSTEM OFF-SHORE SUPPLY VESSEL BERTHING MODIFICATION PROJECT 1-14
1.2.4.1 4A: New Facility P617 1-14
1.2.4.2 4B: Small Craft Berth Site VI P617 1-14
1.2.5 PROJECT 5: RM14-1710 TRIREFFAC WATERFRONT FACILITIES REPAIR, MAGNETIC SILENCING FACILITY WITH CRANES, FAC #5980 1-15
1.2.6 PROJECT 6: DEMOLITION PROJECT USING RESTORATION MODERNIZATION FUNDS: TPS PIER AND NORTH TRESTLE 1-15
1.2.6.1 6A: Demolition of the TPS Pier 1-16
1.2.6.2 6B: Demolition of the North Trestle 1-16

2 DURATION AND LOCATION OF ACTIVITIES 2-1

3 MARINE MAMMAL SPECIES AND NUMBERS 3-1

4 AFFECTED SPECIES STATUS AND DISTRIBUTION 4-1

5 TAKE AUTHORIZATIONS REQUESTED 5-1

6 NUMBERS AND SPECIES TAKEN 6-1

6.1 HEARING AND VOCALIZATION FOR BOTTLENOSE DOLPHINS 6-1

6.2 SOUND EXPOSURE CRITERIA AND THRESHOLDS 6-2
6.2.1 LIMITATIONS OF EXISTING NOISE CRITERIA 6-3
6.2.2 NEW CRITIERIA IN DEVELOPMENT 6-3
6.3 AMBIENT NOISE 6-3
6.4 UNDERWATER NOISE FROM PILE DRIVING 6-5
6.4.1 UNDERWATER SOUND PROPAGATION 6-6
6.4.2 CALCULATED ZONES OF INFLUENCE 6-6
6.4.2.1 Projects Beginning in FY 2017 6-12
6.4.2.2 Projects beginning in FY 2018 6-23
6.4.2.3 Projects beginning in FY 2019 6-28
6.4.2.4 Projects beginning in FY 2020 6-28
6.4.2.5 Projects beginning in FY 2021 6-33
6.4.2.6 Projects beginning in FY 2022 6-38

7 IMPACTS ON MARINE MAMMAL SPECIES OR STOCKS 7-1

7.1 PHYSIOLOGICAL RESPONSES 7-1
7.2 BEHAVIORAL RESPONSES 7-1
7.3 CONCLUSIONS REGARDING IMPACTS TO SPECIES OR STOCKS 7-3

8 IMPACTS ON SUBSISTENCE USE 8-1

9 IMPACTS ON MARINE MAMMAL HABITAT AND THE LIKELIHOOD OF RESTORATION ... 9-1

10 IMPACTS ON MARINE MAMMALS FROM LOSS OR MODIFICATION OF HABITAT 10-1

11 MEANS OF EFFECTING THE LEAST PRACTICABLE ADVERSE IMPACTS – STANDARD OPERATING PROCEDURES AND MITIGATION MEASURES 11-1

12 MINIMIZATION OF ADVERSE IMPACTS ON SUBSISTENCE USE 12-1

13 MONITORING AND REPORTING EFFORTS 13-1

13.1 INTEGRATED COMPREHENSIVE MONITORING PROGRAM TOP-LEVEL GOALS 13-1

14 RESEARCH EFFORTS 1

15 LITERATURE CITED 2

LIST OF PREPARERS 76-1

LIST OF FIGURES

FIGURE 1-1. EXAMPLE DAMAGE OBSERVED AT SUBASE KINGS BAY WATERFRONT FACILITIES 1-1
FIGURE 1-2. LOCATIONS OF THE PROPOSED PROJECTS 1-9
FIGURE 2-1. SUBASE KINGS BAY LOCATION MAP 2-2
FIGURE 6-1. PROJECT 1A – TUG PIER VIBRATORY DRIVING ZOIS 6-14
FIGURE 6-2. PROJECT 1A – TUG PIER IMPACT DRIVING ZOIS 6-14
FIGURE 6-3. PROJECT 1B – CRAB ISLAND ACCESS PIER VIBRATORY DRIVING ZOIS 6-16
FIGURE 6-4. PROJECT 2 – UMC LAYBERTH FENDER PILE MODIFICATION IMPACT DRIVING ZOIS 6-16
FIGURE 6-5. PROJECT 3A – EHW-2 VIBRATORY DRIVING ZOIS 6-18
FIGURE 6-6. PROJECT 3A – EHW-2 IMPACT DRIVING ZOIS 6-19
FIGURE 6-7. PROJECT 3D – REFIT WHARF 2 VIBRATORY DRIVING ZOIS 6-20
FIGURE 6-8. PROJECT 3D – REFIT WHARF 2 IMPACT DRIVING ZOIS 6-20
FIGURE 6-9. PROJECT 5 – MSF VIBRATORY DRIVING ZOIS 6-22
FIGURE 6-10. PROJECT 3C – REFIT WHARF 1 VIBRATORY DRIVING ZOIS 6-24
FIGURE 6-11. PROJECT 3C – REFIT WHARF 1 IMPACT DRIVING ZOIS 6-24
FIGURE 6-12. PROJECT 3E – REFIT WHARF 3 VIBRATORY DRIVING ZOIS 6-26
FIGURE 6-13. PROJECT 3E – REFIT WHARF 3 IMPACT DRIVING ZOIS 6-27
FIGURE 6-14. PROJECT 4A – NEW FACILITY VIBRATORY DRIVING ZOIS 6-29
FIGURE 6-15. PROJECT 4A – NEW FACILITY IMPACT DRIVING ZOIS 6-30
FIGURE 6-16. PROJECT 4B – SMALL CRAFT BERTH SITE VI VIBRATORY DRIVING ZOIS 6-31
FIGURE 6-17. PROJECT 4B – SMALL CRAFT BERTH SITE VI IMPACT DRIVING ZOIS 6-31
FIGURE 6-18. PROJECT 3B – (DRY DOCK) INTERFACE WHARF VIBRATORY DRIVING ZOIS 6-34
FIGURE 6-19. PROJECT 3B – (DRY DOCK) INTERFACE WHARF IMPACT DRIVING ZOIS 6-35
FIGURE 6-20. PROJECT 3F – WARPING WHARF VIBRATORY DRIVING ZOIS 6-36
FIGURE 6-21. PROJECT 3F – WARPING WHARF IMPACT DRIVING ZOIS 6-37
FIGURE 6-22. PROJECT 3A – EHW-2 VIBRATORY DRIVING ZOIS 6-39
FIGURE 6-23. PROJECT 3A – EHW-2 IMPACT DRIVING ZOIS 6-40
FIGURE 6-24. PROJECT 3G – TUG PIER REPAIRS VIBRATORY DRIVING ZOIS 6-41
FIGURE 6-25. PROJECT 3G – TUG PIER REPAIRS IMPACT DRIVING ZOIS 6-41
FIGURE 6-26. PROJECTS 6A AND 6B – DEMOLITION OF TPS PIER AND NORTH TRESTLE VIBRATORY DRIVING ZOIS 6-43

LIST OF TABLES

TABLE 1-1. SUMMARY OF PROPOSED WATERFRONT REPAIRS AND SECURITY-RELATED UPGRADES 1-3
TABLE 1-2. SUMMARY OF PROPOSED PILE REMOVAL AND INSTALLATION REQUIREMENTS 1-5
TABLE 1-3. TOTAL PILES INSTALLED BY TYPE AND FISCAL YEAR 1-8
TABLE 3-1. SPECIES POTENTIALLY OCCURRING IN THE PROJECT AREA 3-1
TABLE 5-1. ESTIMATED MARINE MAMMAL EXPOSURES FROM VIBRATORY PILE DRIVING BY FISCAL YEAR 5-2
TABLE 5-2. ESTIMATED MARINE MAMMAL EXPOSURES FROM IMPACT PILE DRIVING BY FISCAL YEAR 5-4
TABLE 5-3. ESTIMATED MARINE MAMMAL EXPOSURES BY FISCAL YEAR AND PILE DRIVING METHOD 5-6
TABLE 6-1. REPRESENTATIVE LEVELS OF NOISE FROM ANTHROPOGENIC SOURCES 6-4

TABLE 6-2. VIBRATORY INSTALLATION AND EXTRACTION UNDERWATER SOUND PRESSURE LEVELS* EXPECTED BASED ON SIMILAR IN-SITU MONITORED CONSTRUCTION ACTIVITIES 6-5
TABLE 6-3. IMPACT INSTALLATION UNDERWATER SOUND PRESSURE LEVELS EXPECTED BASED ON SIMILAR IN-SITU MONITORED CONSTRUCTION ACTIVITIES 6-6
TABLE 6-4. CALCULATED DISTANCES TO / AREAS ENCOMPASSED BY THE UNDERWATER MARINE MAMMAL NOISE THRESHOLDS FOR VIBRATORY PILE DRIVING 6-8
TABLE 6-5. CALCULATED DISTANCES TO / AREAS ENCOMPASSED BY THE UNDERWATER MARINE MAMMAL NOISE THRESHOLDS FOR IMPACT PILE DRIVING 6-10
TABLE 11-1. VIBRATORY AND IMPACT SHUTDOWN ZONES FOR ALL PROJECTS. 11-4

Appendices

Appendix A – Construction Conditions for Protected Species
Appendix B – Fundamentals of Acoustics
Appendix C – Extended Methods – Proxy Source Levels for Acoustic Modeling

ACRONYMS AND ABBREVIATIONS

AT/FP	Anti-terrorism/Force Protection
B	logarithmic loss
BMP	best management practice
C	linear (scattering and absorption) loss
CFR	Code of Federal Regulations
CGC	Coast Guard Cutters
CV	coefficient of variation
dB	decibel
dBA	decibel (A-weighted)
DOD	Department of Defense
ESA	Endangered Species Act
FAC	Facility
ft.	feet
FR	Federal Register
FY	Fiscal Year
h	height
HDPE	high-density polyethylene
Hz	Hertz
IDP	Installation Development Plan
in.	inch
km	kilometer
kHz	kiloHertz
µPa	microPascal
m	meter
MHW	mean high water
MLLW	mean lower low water
MMPA	Marine Mammal Protection Act
MSDD	Marine Species Density Database
MSF	Magnetic Silencing Facility
NAVFAC	Naval Facilities Engineering Command
NAVFAC SE	Naval Facilities Engineering Command, Southeast
n.d.	no date
NMFS	National Marine Fisheries Service
OSV	Off-shore Supply Vessel
POC	point of contact
PTS	permanent threshold shift
R_1	range from source in meters
R_2	range from driven pile to original measurement location
rms	root-mean-square
SOD	Ship Overboard Drainage
SPL	sound pressure level
SSBN	ballistic missile submarine
SSGN	guided missile submarine
SSP	steel sheet pile
SUBASE	(Naval) Submarine Base

SV	Screening Vessels
TL	transmission loss
TPS	Transit Protection System
UMC	Unspecified Minor Construction
U.S.	United States
USFWS	United States Fish and Wildlife Service
W	width
WRA	Waterfront Restricted Area

1 INTRODUCTION AND DESCRIPTION OF ACTIVITIES

A detailed description of the specific activity or class of activities that can be expected to result in incidental taking of marine mammals.

1.1 INTRODUCTION AND PROPOSED ACTION

Naval Submarine Base (SUBASE) Kings Bay is the United States (U.S.) Department of the Navy's (Navy's) east coast home port for ballistic missile nuclear submarines supporting the Trident II (D-5) missile. SUBASE Kings Bay manages, maintains, and operates Trident ballistic missile (SSBN) and guided missile (SSGN) submarines, Trident II D-5 and Tomahawk Land Attack Missiles and systems, and infrastructure and quality of life facilities and programs.

A study of SUBASE Kings Bay water-based support facilities found that conditions varied widely from good to seriously deteriorated (NAVFAC 2010). Continuous monitoring of these conditions by SUBASE Kings Bay logistical support staff has confirmed the advanced deterioration and critical nature of some issues that pose operational and safety risks. Additionally, other areas of initial deterioration were identified which require remedy in order to maintain the useful life of existing structures. Damage observed (Figure 1-1) includes deteriorated concrete piles, pile caps, and deck components (cracked, spalled, delaminated, exposed/corroded internal reinforcing steel structures); marine pest (wood borer) damage on wooden piles; broken or unmaintained moorings fittings; and corrosion on steel piles and pile caps.

Figure 1-1. Example damage observed at SUBASE Kings Bay waterfront facilities

In some cases, it is more cost effective to demolish older structures that are deteriorated and not well configured to fit existing and upcoming assets with new structures that are specifically designed to meet new mission requirements.

The purpose of the Proposed Action is to maintain the structural integrity of the in-water pile-supported structures across the installation's waterfront. This action would be accomplished by repairing damaged and aged piles and installing new piles, and ensuring compliance with the current revisions to Department of Defense (DOD) and Navy security directives. The Proposed Action is needed because the in-water pile-supported structures and associated infrastructure are deteriorating and do not provide adequate and stable mooring facilities for ships and submarines, and do not comply with current DOD and Navy security directives.

1.2 DESCRIPTION OF ACTIVITIES

To ensure the Navy can continue its mission of supporting the Fleet Ballistic Missile System and Trident Submarine Program, the Navy proposes to repair (including direct repairs and repairs by component replacement) in-water structures at SUBASE Kings Bay, construct a new Transit Protection System (TPS) Operational Support Facility, and extend the existing Layberth Pier in Site VI. These repairs, upgrades, and new construction would 1) address critical damage and mission and safety requirements, 2) limit further deterioration and increase the useful life of the structures, and/or 3) upgrade infrastructure to meet requirements of new submarine technology.

The Proposed Action (henceforth, "Project") is comprised of six distinct projects. Of those six projects, Projects 1, 3, 4, and 6 are comprised of multiple smaller projects. A summary of the six proposed projects is provided in Table 1-1, and Table 1-2 details pile removal and installation requirements associated with each.Table 1-3 provides summary information on the number and types of piles to be installed and removed per fiscal year. Figure 1-2 illustrates the general locations of the proposed projects. Detailed individual project information is provided immediately following Figure 1-2.

For all Proposed Action projects involving replacement of piles, the replacement piles would be brought to SUBASE Kings Bay via barge and staged on the delivering barge. If necessary, the piles would be placed onshore adjacent to the construction site on previously disturbed areas for temporary staging. Pile-driving equipment would be barged-mounted and placed immediately adjacent to the piles being removed or installed.

A vibratory hammer would be used for all pile removal work. If the use of vibratory hammer is not feasible for pile installation (i.e., with steel piles), a Delmag Pile Hammer D62-22 or equivalent impact hammer would be used. Estimates of the numbers of pile driven per day are given in the text descriptions for each project. These estimates are based on previous construction projects at given locations within SUBASE Kings Bay. The per-pile drive time for each pile type and method will vary based on the project location and the environmental conditions (including substrate) where each pile is driven. In general, it should take no more than one hour to drive each pile.

The most effective and efficient method of pile installation available will be implemented for each project. The method fitting these criteria may vary based on specific project requirements and local conditions. In some areas of Kings Bay a limestone layer can be found relatively close to the substrate / water interface. This type of layer requires impact driving because vibratory installation will not drive the piles to a sufficient depth. Impact driving, while generally producing higher source levels also minimizes the net amount of active driving time, reducing the amount of time during which marine mammals may be exposed to noise.

Table 1-1. Summary of Proposed Waterfront Repairs and Security-Related Upgrades

Project ID	Project Description	Facility Number (FAC #)	Project Summary
Project 1: Port Operations Waterfront Facilities Repair			
1A	Tug Pier	5926	Repair concrete structural piles, pile caps, utility cover grates, headwall, mooring support and hardware, and deck undersides; replace wooden fender piles with concrete piles; and modify the fender system on the south side of access pier.
1B	General Access Pier Crab Island	5888	Install new guide piles, and repair brow and handrails.
Project 2: Unspecified Minor Construction Layberth Fender Pile Modification			
2	Unspecified Minor Construction (UMC) Layberth Fender Pile Modification P661 Project	5976	Install additional fender piles to shorten the distance between existing piles and provide the required support for hydro-pneumatic fenders.
Project 3: Waterfront Repair and Replacement Maintenance Program			
3A	Explosive Handling Wharf #2 Pier W/Capstans (7)	5109	Repair high-density polyethylene (HDPE) fender pile wraps, sacrificial anodes attached to the steel fender piles, steel safety ladders and treated timber bracing; repair or replace various pile caps, piles, and mooring foundations; and clean and repaint mooring fittings and two steel guide pipe piles on the diver's float.
3B	(Dry Dock) Interface Wharf	5995	Replace timber fender bearing strips and wales, repair concrete deck, bullrail, edge beams, and mooring foundations; and repair, paint and recoat cathodic protection on the steel H-pile fender system and sheet pile.
3C	Refit Wharf #1	5909	Replace various pile caps, piles, and the outboard edge beam; and repair, clean, and paint several mooring fittings.
3D	Refit Wharf #2	5910	Replace or repair various pile caps, piles, outboard edge beams, and mooring foundations; and reattach underdeck lighting conduit and clean and repaint various mooring fittings.
3E	Refit Wharf #3	5916	Replace or repair various pile caps, piles, the outboard edge beams, and mooring foundations; and clean and repaint various mooring fittings.
3F	Warping Wharf W/Capstan (4)	5877	Repair HDPE fender pile wraps; replace or repair various pile caps, piles, and mooring foundations; and clean and repaint mooring fittings.
3G	Tug Pier	5926	Replace timber fender piles with guide piles and small boat access floats; paint mooring fittings; and repair concrete pile caps, concrete piles, concrete underdeck, and storm drain.

Table 1-1. Summary of Proposed Waterfront Repairs and Security-Related Upgrades (*continued*)

Project ID	Project Description	Facility Number (FAC #)	Project Summary
Project 4: Transit Protection System Pier and Off-Shore Supply Vessel Berthing Modification Project			
4A	New TPS Pier	P617	Construct a new pier with full hotel service capability including power; potable water; fire protection; sewage connections; Ship Overboard Drainage (SOD) collection; fuel; and telephone, cable, and Local Area Network (LAN) services.
4B	Small Craft Berth Site VI	5936	Once the new TPS pier is constructed, floating berthing slips would be constructed and provided with full hotel service capability. The berthing pier would consist of a pile supported reinforced concrete structure with floating sections. This project includes the installation of two 5,000-gallon above ground storage tanks and provides two associated truck off-loading connections and fuel dispensing units.
Project 5: Trident Refit Facility Waterfront Facilities Repair, Magnetic Silencing Facility with Crane			
5	Magnetic Silent Facility with Cranes (RM14-1710 Trident Refit Facility Waterfront Facilities Repair)	5980	Replace timber fender piles, restraining chains, aluminum utility tray, and concrete pile utility guide bracket; and repair wooden hand rails and the cracked concrete deck underside.
Project 6: Demolition of the Transit Protection System Pier and Layberth North Trestle			
6A	Demolition of TPS Pier	5934	Remove the tip of the existing TPS Pier.
6B	Demolition of Layberth North Trestle	5977	Demolish the North Layberth Trestle.

Table 1-2. Summary of Proposed Pile Removal and Installation Requirements

ID	FAC #	Project Description	Project Start (FY)	Water Depth at Pile Driving Location (feet)	Pile Size (in)	Pile Material	Pile Type	Total # of Piles		Installation Method	Removal Method	Estimated # of Strikes per Pile (Impact Driving only)	Total Maximum Number of In-Water Work Days
								Installed	Removed				
1A	5926	Tug Pier	2017	24	18	Concrete	Square	148	0	Impact	N/A	60	30
					24	Concrete	Square	18	0	Impact	N/A	70	4
					16	Timber	Round	0	159	N/A	Vibratory	N/A	31
1B	5888	General Access Pier Crab Island	2017	15	16	Composite	Round	2	0	Vibratory	N/A	N/A	1
					16	Timber	Round	0	2	N/A	Vibratory	N/A	1
2	5976	UMC Layberth Fender Pile Modification P661 Project	2017	46	14	Steel	H	55	0	Impact	N/A	80	7
3A	5109	Explosive Handling Wharf #2 Pier W/Capstans	2017	46	24	Steel	Round	2	2	Impact	Vibratory	70	2
			2022	46	24	Concrete	Square	3	3	Impact	Vibratory	75	2
				46	24	Steel	Round	10	10	Impact	Vibratory	70	7
3B	5995	(Dry Dock) Interface Wharf	2021	46	14	Steel	H	99	99	Impact	Vibratory	60	15

Table 1-2. Summary of Proposed Pile Removal and Installation Requirements (*continued*)

ID	FAC #	Project Description	Project Start (FY)	Water Depth at Pile Driving Location (feet)	Pile Size (in)	Pile Material	Pile Type	Total # of Piles		Installation Method	Removal Method	Estimated # of Strikes per Pile (Impact Driving only)	Total Maximum Number of In-Water Work Days
								Installed	Removed				
3C	5909	Refit Wharf #1	2018	46	24	Steel	Round	6	0	Impact	N/A	70	1
					30	Steel	Round	0	6	N/A	Vibratory	N/A	1
3D	5910	Refit Wharf #2	2017	46	24	Steel	Round	6	0	Impact	NA	70	1
					30	Steel	Round	0	6	N/A	Vibratory	N/A	1
3E	5916	Refit Wharf #3	2018	46	24	Steel	Round	6	0	Impact	N/A	70	1
					30	Steel	Round	0	6	N/A	Vibratory	N/A	1
3F	5877	Warping Wharf W/Capstan (4)	2021	46	30	Steel	Round	8	8	Impact	Vibratory	70	4
3G	5926	Tug Pier	2022	30	14	Steel	H	77	77	Impact	Vibratory	60	16
4A	P617	New Facility	2020	35	24	Concrete	Square	165	0	Impact	N/A	200	55
					18	Concrete	Square	50	0	Impact	N/A	80	17
					24	Concrete	Square	0	121	N/A	Vibratory	N/A	8
4B	P617	Small Craft Berth Site VI	2020	35	24	Steel	Round	30	30	Impact	Vibratory	100	8
5	5980	Magnetic Silent Facility (RM14-1710 TRIREFFAC Waterfront Facilities Repair)	2017	46	18	Composite	Round	18	0	Vibratory	N/A	N/A	3
					16	Timber	Round	0	18	N/A	Vibratory	N/A	3

Table 1-2. Summary of Proposed Pile Removal and Installation Requirements (*continued*)

ID	FAC #	Project Description	Project Start (FY)	Water Depth at Pile Driving Location (feet)	Pile Size (in)	Pile Material	Pile Type	Total # of Piles		Installation Method	Removal Method	Estimated # of Strikes per Pile (Impact Driving only)	Total Maximum Number of In-Water Work Days
								Installed	Removed				
6A	5934	TPS Pier Demolition	2022	46	24	Concrete	Square	0	649	N/A	Vibratory	N/A	41
6B	5977	North Trestle Demolition	2022	46	24	Concrete	Square	0	121	N/A	Vibratory	N/A	6

Table 1-3. Total piles installed by type and fiscal year

Pile Material	Pile Shape	Pile Size (in)	FY2017		FY2018		FY2020		FY2021		FY2022		TOTAL	
			Install	Remove	Install	Remove	Install	Remove	Install	Remove	Install	Remove	Install	Remove
Composite	Round	16	2	0	0	0	0	0	0	0	0	0	2	0
Composite	Round	18	18	0	0	0	0	0	0	0	0	0	18	0
Concrete	Square	18	148	0	0	0	50	0	0	0	0	0	198	0
Concrete	Square	24	18	0	0	0	165	121	0	0	3	773	186	894
Steel	H	14	55	0	0	0	0	0	99	99	77	77	231	176
Steel	Round	24	8	2	12	0	30	30	0	0	10	10	60	42
Steel	Round	30	0	6	0	12	0	0	8	8	0	0	8	26
Timber	Round	16	0	179	0	0	0	0	0	0	0	0	0	179
Total piles per fiscal year			**249**	**187**	**12**	**12**	**245**	**151**	**107**	**107**	**90**	**860**	**703**	**1317**
			436		**24**		**396**		**214**		**950**		**2020**	

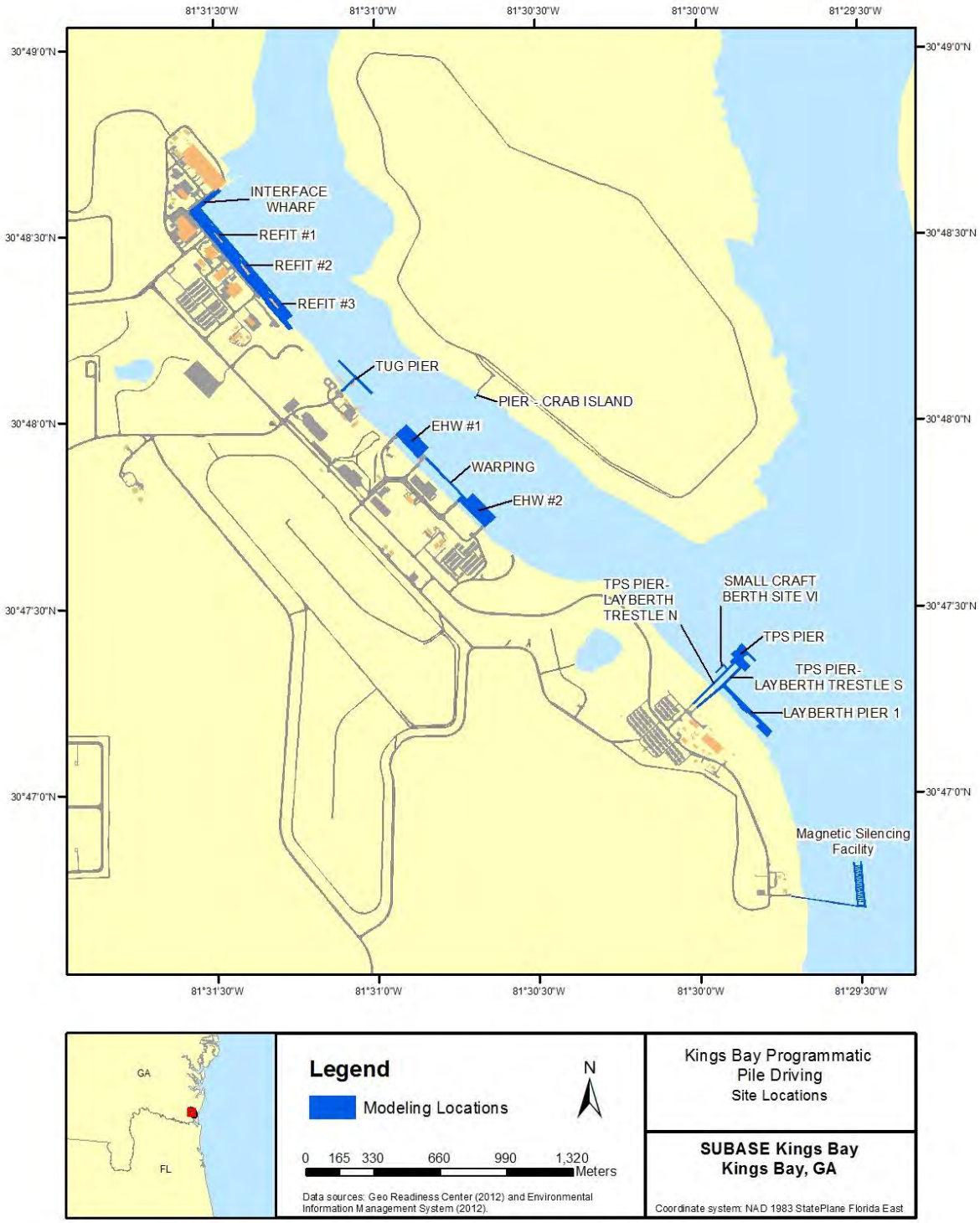

Figure 1-2. Locations of the Proposed Projects

1.2.1 Project 1: Port Operations Waterfront Facilities Repair

In order to maintain the waterfront infrastructure and security required to carry out homeport and refit services to SSBN and SSGN submarines, repairs to the Port Operations Waterfront Facilities are required. Under the Project, structural concrete and steel repairs and corrosion protection is needed on the following waterfront facilities:

- Tug Pier Facility [FAC] #5926 (Project 1A)
- General Access Pier Crab Island FAC #5888 (Project 1B)

1.2.1.1 1A: Tug Pier

The existing Tug Pier is currently operating in a generally dilapidated and unsafe condition. Although several timber piles appear to have recently been replaced, extensive marine borer damage has caused significant loss of pile integrity near the low tide level on 53 older timber fender piles along the inboard (center) side of the pier head and the pier approach. Deterioration and cracking, such as spalling, delamination, and corrosion of internal reinforcing steel are occurring on six concrete piles, 23 concrete pile caps, and 20 square feet of concrete deck underside. Forty-four mooring fittings show areas of coating loss and surface corrosion.

Under the Project, the Tug Pier concrete structural piles, pile caps, headwall, and deck undersides would be repaired. Concrete would be removed to expose the corroded steel reinforcing bars in areas where the concrete has already cracked and spalled, the steel would be repaired or replaced, and the overlying concrete restored. Wooden fender piles would be replaced with concrete piles. The steel reinforcing bars and utility cover grates would be replaced as needed. The fender system on the south side of the access pier would be modified with floats on guide piles to allow mooring of smaller vessels. The concrete base support structures on mooring hardware would be repaired and the mooring hardware would be repainted. All broken and cracked wooden fenders piles and wooden fender piles with wooden guide piles would be replaced with concrete piles

Repairing the Tug Pier would require the installation of 148 new 18-inch square concrete piles, the installation of 18, 24-inch square concrete piles, and the removal of 159 existing 16-inch wood fender piles. The piles would be removed with a vibratory hammer. The concrete piles would be driven by a Delmag Pile Hammer D62-22 or equivalent impact hammer. It is anticipated that five to 16 piles would be removed or installed per day or up to 65 days of in-water work. In-water work is scheduled to begin in Fiscal Year (FY) 17.

1.2.1.2 1B: General Access Pier Crab Island

The Access Pier at Crab Island was impacted by tropical storms in 2012 and the wooden guide piles are damaged. New fiberglass re-enforced plastic composite guide piles with HDPE jackets would be installed at the Access Pier, and the gangplank and handrails would be repaired. Repairing the Access Pier at Crab Island would require the installation of two, 16-inch round composite piles and the vibratory removal of two wooden guide piles. Extraction and installation would both be performed using a vibratory hammer. It is anticipated that an average of two piles would be installed or removed per day for approximately two days of in-water work. In-water work is scheduled to begin in FY17.

1.2.2 Project 2: Unspecified Minor Construction Layberth Fender Pile Modification P661

The Layberth Pier serves the critical functions of weapons loading and unloading, resupply, and maintenance activities for allied vessels visiting SUBASE Kings Bay. The Pier is currently designated as a site for loading Tomahawk missiles in the event weapons loading operations are underway in one of the Explosive Handling Wharves. The loss of the use of this pier would significantly impact SUBASE Kings Bay's ability to berth SSBNs, SSGNs, and foreign vessels. The existing Layberth fenders are currently installed on 5-foot centers (i.e. center of pile to center of pile), and the gaps between the fender piles are too wide to adequately support the necessary fender system.

The Unspecified Minor Construction (UMC) Layberth Fender Pile Modification P661 would provide berthing for the Submarine Group 10 SSGN homeported at SUBASE Kings Bay, berthing for visiting vessels, and overflow berthing for Tridents homeported at SUBASE Kings Bay. By reducing the distance between existing piles by installing additional piles, the pier would provide necessary structural support required for the installation and operation of an upgraded Yokahama pneumatic fender, which is necessary to safely moor submarines.

Upgrading the Layberth pier would require the installation of 55 new 14-inch steel H-piles. No existing piles would need to be removed. The steel piles would be driven by a Delmag Pile Hammer D62-22 or equivalent impact hammer. It is anticipated that an average of eight piles would be installed per day for approximately seven days of in-water work. In-water work is scheduled to begin in FY17.

1.2.3 Project 3: Waterfront Repair and Replacement Maintenance Program

The Waterfront Pile Repair and Replacement Maintenance Program consist of repairing and/or replacing structurally unsound piles along the WRA. This project includes multiple individual projects as follows:

- Explosives Handling Wharf #2, Pier with Capstans (7), FAC #5109 (Project 3A)
- (Dry Dock) Interface Wharf, FAC #5995 (Project 3B)
- Refit Wharf #1, FAC #5909 (Project 3C)
- Refit Wharf #2, FAC #5910 (Project 3D)
- Refit Wharf #3, FAC #5916 (Project 3E)
- Warping Wharf with Capstan (4), FAC #5877 (Project 3F)
- Tug Pier, FAC #5926 (Project 3G)

1.2.3.1 3A: Explosives Handling Wharf #2 Pier with Capstans (7)

The Explosive Handling Wharves at SUBASE Kings Bay serve as covered deep water facilities for the loading and off-loading of munitions and other heavy objects onto submarines. Without this facility in operational condition, the secondary loading location would be the only place for such actions to take place. In the event of a mechanical failure or any other event causing the secondary location to be disabled, munitions or heavy supplies could not be loaded or unloaded from the submarines.

Explosives Handling Wharf #2 displays significant deterioration of a non-rated cleat mooring fitting on the diver's float, various HDPE fender pile wraps, sacrificial anodes attached to the

steel fender piles, steel safety ladders and treated timber bracing; damaged reinforced concrete on various pile caps, piles, and mooring foundations. Likewise, mooring fittings and two steel guide pipe piles on the diver's float require cleaning and repainting.

Upgrading Explosives Handling Wharf #2 would require the installation of two new 24-inches round steel piles and the removal of two guide piles. The piles would be removed with a vibratory hammer. The steel piles would be driven by a Delmag Pile Hammer D62-22 or equivalent impact hammer. It is anticipated two piles would be installed or removed per day for approximately two days of in-water work.

Additional future repair projects at this location may include the installation of three, 24-inch square concrete and ten, 24-inch round steel piles and the removal of three dolphin piles and ten fender piles. The piles would be removed and installed as described in the above paragraph. For the second phase, it is anticipated that three to eight piles would be removed or installed per day or up to nine days of in-water work. The in-water work is scheduled to begin in FY22.

1.2.3.2 3B: (Dry Dock) Interface Wharf

The Interface Wharf serves as a loading and unloading for the submarine fleet as well as a service and storage wharf for non-dry-dock repairs and maintenance. Without this facility in operational condition, other refit wharves or the dry dock would have to be used to complete such tasks.

The existing Interface Wharf is increasingly deteriorating. Marine borer damage and subsequent peeling and rot are documented on 96 timber fender piles at and below mean high water (MHW). Fifteen linear feet of timber wale at the curb elevation has impact and rot damage. Spalled concrete occurs at one location on the bullrail corner, on one mooring foundation, on one location on the deck at the handrail attachment, and on two linear feet of the beam seat on the east side of the dry dock gate. All steel fender piles show areas of surface corrosion within and immediately above the tidal zone. (Visual examination and ultrasonic thickness testing indicates the steel piles have up to 0.25-inch of rust scale; the actual loss of steel is less than 0.125-inch loss of actual steel thickness.)

Under the Project, the timber fender bearing strips and wales would be replaced, and the concrete deck, bullrail, edge beams, and mooring foundations would be repaired. Additionally, the steel H Pile fender system would be repaired and painted. Cathodic protection would be recoated on the steel H Pile fender system and sheet pile.

Repairing the Interface Wharf would require the installation of 99 new 14-inch steel H-piles and removal of 99 existing 14-inch steel H-piles. The piles would be removed with a vibratory hammer. The steel piles would be driven by a Delmag Pile Hammer D62-22 or equivalent impact hammer. It is anticipated that an average of 14 piles would be removed or installed per day for approximately 15 days of in-water work. The in-water work is scheduled to begin in FY21.

1.2.3.3 3C: Refit Wharf 1

Refit Wharfs 1, 2, and 3 provide storage and maintenance services to Trident Submarines and others as requested, including incremental overhaul, modernization, and repair support. All three Refit Wharfs are in disrepair and present a safety risk to the personnel and heavy equipment utilizing the pier; in certain areas, it is recommended that vehicles, mobile cranes, storage and any other heavy loads be prohibited from within the areas supported by deteriorated pile cap locations to limit the possibility of further damage or structural failures. Without the wharves in

operational condition, submarines would need to be docked at other locations for repairs, reducing the operational efficiency of Kings Bay maintenance mission, extending the length of vessel docking times, and creating congestion with other vessels already in port.

Refit Wharf 1 displays damaged steel beams supporting the outboard access walkway; damaged reinforced concrete on various pile caps, piles, and the outboard edge beam. Likewise, several mooring fittings require repair, cleaning, and painting.

Repairing Refit Wharf 1 would require the installation of six, 24-inch round steel guide piles and the removal of six existing 30-inch fender piles. The piles would be removed with a vibratory hammer. The steel piles would be driven by a Delmag Pile Hammer D62-22 or equivalent impact hammer. It is anticipated that an average of six piles would be removed or installed per day for approximately two days of in-water work. The in-water work is scheduled to begin in FY18.

1.2.3.4 3D: Refit Wharf 2

Refit Wharf 2 displays broken steel beams supporting the outboard access walkway and damaged reinforced concrete on various pile caps, piles, outboard edge beams, and mooring foundations. Additionally, some of the underdeck lighting conduit is detached and various mooring fittings require cleaning and repainting.

Repairing Refit Wharf 2 would require the installation of six, 24-inch round steel guide piles and the removal of six existing 30-inch fender piles. The piles would be removed with a vibratory hammer. The steel piles would be driven by a Delmag Pile Hammer D62-22 or equivalent impact hammer. It is anticipated that an average of six piles would be removed or installed per day for approximately two days of in-water work. The in-water work is scheduled to begin in FY17.

1.2.3.5 3E: Refit Wharf 3

Refit Wharf 3 displays broken steel beams supporting the outboard access walkway and damaged reinforced concrete on various pile caps, piles, the outboard edge beams, and mooring foundations. Likewise, the mooring fittings require cleaning and painting.

Repairing Refit Wharf 3 would require the installation of six, 24-inch round steel guide piles and the removal of six, 30-inch fender piles. The piles would be removed with a vibratory hammer. The steel piles would be driven by a Delmag Pile Hammer D62-22 or equivalent impact hammer. It is anticipated that an average of six piles would be removed or installed per day for approximately two days of in-water work. The in-water work is scheduled to begin in FY18.

1.2.3.6 3F: Warping Wharf with Capstan (4)

The Warping Wharf serves as a non-covered extension of the inboard leg of the Explosives Handling Wharfs used for aligning submarines prior to berthing in the covered facilities. This facility provides for quick transfer from one Explosives Handling Wharf to the other, as well as protection for the submarines as there is a continuous barrier beside the submarine and attached capstans during docking. The Warping Wharf also functions as a berthing facility for Fleet Ballistic Cargo Ships.

Deterioration at the Warping Wharf includes various degraded HDPE fender pile wraps and damaged reinforced concrete on various pile caps, piles, and mooring foundations. Likewise, the mooring fittings require cleaning and painting.

Repairing the Warping Wharf would require the installation of eight, 30-inch round steel piles and the removal of eight existing fender piles. The piles would be removed with a vibratory hammer. The steel piles would be driven by a Delmag Pile Hammer D62-22 or equivalent impact hammer. It is anticipated that an average of five piles would be removed or installed per day for approximately four days of in-water work. The in-water start work is scheduled to begin in FY21.

1.2.3.7 3G: Tug Pier

Although this location is also discussed in Project 1A, additional future repair projects at this location may include the installation of 77 new 14-inch steel H-piles and removal of 77 existing steel fender piles. The piles would be removed with a vibratory hammer. The steel piles would be driven by a Delmag Pile Hammer D62-22 or equivalent impact hammer. It is anticipated that an average of 10 piles would be removed or installed per day for approximately 16 days of in-water work. The in-water work is scheduled to begin in FY22.

1.2.4 Project 4: Transit Protection System Off-Shore Supply Vessel Berthing Modification Project

This project includes the construction of a new pier associated with TPS functions, and the modification of the existing berthing pier on the north trestle at Site VI to comply with current DOD and Navy security directives.

- New Facility, P617 (Project 4A)
- Small Craft Berth Site VI, P617, FAC #5936 (Project 4B)

1.2.4.1 4A: New Facility P617

The new TPS pier would be provided with full hotel service capability including power, potable water, fire protection, wastewater, Ship Overboard Drainage (SOD) collection, fuel, and telecommunications (i.e., telephone, cable, and Local Area Network [LAN] services). The construction of the new pier would require the installation of 165 new 24-inch square concrete piles and 50 new 18-inch square concrete piles. Approximately 121 piles would be removed with a vibratory hammer. The steel piles would be driven by a Delmag Pile Hammer D62-22 or equivalent impact hammer. It is anticipated 16 to 22 piles would be removed and three to 12 piles would be installed per day for approximately 80 days of in-water work. The in-water work is scheduled to begin in FY20.

1.2.4.2 4B: Small Craft Berth Site VI P617

The existing berthing pier on the north trestle at Site VI would be relocated to align with the new pier associated with the proposed TPS Operational Facility and modified to accommodate two OSVs, two 87-foot Coast Guard Cutters (CGC), six 33-foot long Screening Vessels (SVs), and six 72-foot long SVs in accordance with current DOD and Navy security directives. The berthing pier would consist of a pile-supported, reinforced concrete structure including floating sections to berth the smaller craft. Two, 5,000 gallon horizontal, protected above-ground storage tanks and two associated truck off-loading connections (one for each tank) and fuel dispensing units for refueling the U.S. Coast Guard escort vessels would be installed.

As with the new trestle described in Project 4A, the floating berthing slips would be provided with full hotel services. Drainage water from the piers would be collected, run through oil-water separators, and then disposed through existing sewage connections. The modification of the

small craft berthing site associated with the TPS Pier would require the installation of 30 new 24-inch round steel piles and the removal of 30 existing piles. The piles would be removed with a vibratory hammer. The steel piles would be driven by a Delmag Pile Hammer D62-22 or equivalent impact hammer. It is anticipated that an average of eight piles would be installed or removed per day for approximately eight days of in-water work. The in-water work is scheduled to begin in FY20.

1.2.5 Project 5: RM14-1710 TRIREFFAC Waterfront Facilities Repair, Magnetic Silencing Facility with Cranes

The Magnetic Silencing Facility (MSF) serves as a degaussing (process of decreasing or eliminating a remnant magnetic field) station for Trident Submarines. During normal oceanic operations ships and submarines naturally build up a magnetic signature, which can be visible and exploitable by enemy craft as well as damaging to sensitive equipment aboard the ship. The earth's magnetic fields between the North and South Poles are being crossed routinely at sea, and while either traversing these natural fields or lying dormant for extended periods of time during scheduled maintenance, a vessel's magnetic signature changes. To minimize the level of permanent magnetism, the MSF treatment slip is the first structure vessels encounter on their way into or out of SUBASE Kings Bay facilities.

The MSF at Kings Bay is in a deteriorated condition. Deterioration includes a broken 5-linear foot aluminum utility tray, one fender system restraining chain, and one utility guide bracket. Marine borer damage is occurring on one timber fender pile at and below MLW. The concrete underdeck has a 6-linear foot crack (0.125-inch wide).

The Project would replace the MSF and MSF trestle timber fender piles, restraining chains, aluminum utility tray, and concrete pile utility guide bracket. Wooden hand rails and the cracked concrete deck underside would be repaired. Repairing the MSF and MSF trestle would require the vibratory removal of 18 existing timber piles, and the installation of 18 new 18-inch round composite piles. The fiberglass re-enforced plastic composite piles would be driven by a vibratory hammer. It is anticipated that an average of six piles would be extracted or installed per day for approximately six days of in-water work. The in-water work is scheduled to begin in FY17.

1.2.6 Project 6: Demolition Project using Restoration Modernization Funds: TPS Pier and North Trestle

As part of this project, the existing TPS Pier and the North Trestle would be demolished. The North Trestle and TPS Pier were designed to meet the short-term need to moor a floating dry dock and med-moor (moor using a bow anchor and stern lines to attach to the dock) a submarine tender for Poseidon Class submarines. Demolition work described below includes removal of pier decks, pile caps, and piles. This work will be accomplished using barge mounted cranes. There is no dredging associated with the proposed action, and no other in-water work will occur during demolition.

- Demolition of the TPS Pier, FAC #5934 (Project 6A)
- Demolition of the North Trestle, FAC #5977 (Project 6B)

1.2.6.1 6A: Demolition of the TPS Pier

Demolition of the TPS pier would require the vibratory removal of 649 existing 24-inch square concrete piles. It is anticipated that an average of 16 piles would be removed per day for approximately 41 days of in-water work. The in-water work is scheduled to begin in FY22.

1.2.6.2 6B: Demolition of the North Trestle

The trestle was intended as an interim fix during the transition to the newer Ohio Class submarines as the Poseidon Class submarines were decommissioned. The facility is obsolete, in poor condition, and cannot meet any current or future mission needs cost effectively. Demolition of the Layberth North trestle would require the removal of 121 existing 24-inch square concrete piles. The piles would be removed with a vibratory hammer. It is anticipated that an average of 20 piles would be removed per day for approximately six days of in-water work.

2 DURATION AND LOCATION OF ACTIVITIES

The dates and duration of such activity and the specific geographical region where it will occur.

SUBASE Kings Bay is located in the southeastern corner of Georgia, eight miles north of the Georgia-Florida border, approximately four miles inland (straight line distance) from the Atlantic Ocean, and approximately two miles north of St. Mary's, Georgia, along the western shore of Cumberland Sound (Figure 2-1). The approximate 16,000-acre installation provides berthing and support services to naval submarines and other assets. The entirety of SUBASE Kings Bay, including the land areas and adjacent water areas along Kings Bay and Cumberland Sound between Marianna Creek to the north and Mill Creek to the south, is restricted from general public access.

SUBASE Kings Bay is an estuarine environment, receiving salt water input from ocean waters through tidal exchange, and fresh waters input from rivers, tributaries, and stormwater outfalls. Water temperature ranges from 54°F in winter to a high of 85 °F in summer (NOAA 2015). The large tidal range and strong currents result in tidally mixed waters that are refreshed on a daily basis.

The Kings Bay submarine channel is regularly maintenance-dredged and has fairly uniform depths of -45 feet mean lower low water. The submarine channel is depositional with fine-grained sediment, accumulation of organic matter, and reduced DO (Pinckard and Morris 2005, 2006). Benthic invertebrate communities within the channel are characterized as moderately to highly degraded due to the presence of low DO or methane bubbles indicative of anoxic conditions and presence of only opportunistic early succession organisms (e.g., species capable of quickly colonizing disturbed sites).

Channel maintenance results in a relatively narrow intertidal zone along most of the shoreline. The north end of Kings Bay is not dredged beyond the turning basin and abruptly transitions to shallow subtidal and intertidal habitat, with fine sands predominant in the channel and finer-grained silts and clays in marsh creeks. Shallow subtidal and intertidal habitat areas also occur along the northwestern and southwestern shoreline of Crab Island, and along the southern shoreline of the base between the south end of the developed waterfront area and the Magnetic Silencing Facility. These areas have a predominance of fine sands in more exposed locations (i.e., close to open channel) and silts and clays in more protected locations.

The Project would begin in fiscal year (FY) 2017, with construction continuing through FY 2022. Projects would occur at specific facilities on the installation, shown in Figure 1-2. Construction could occur year-round.

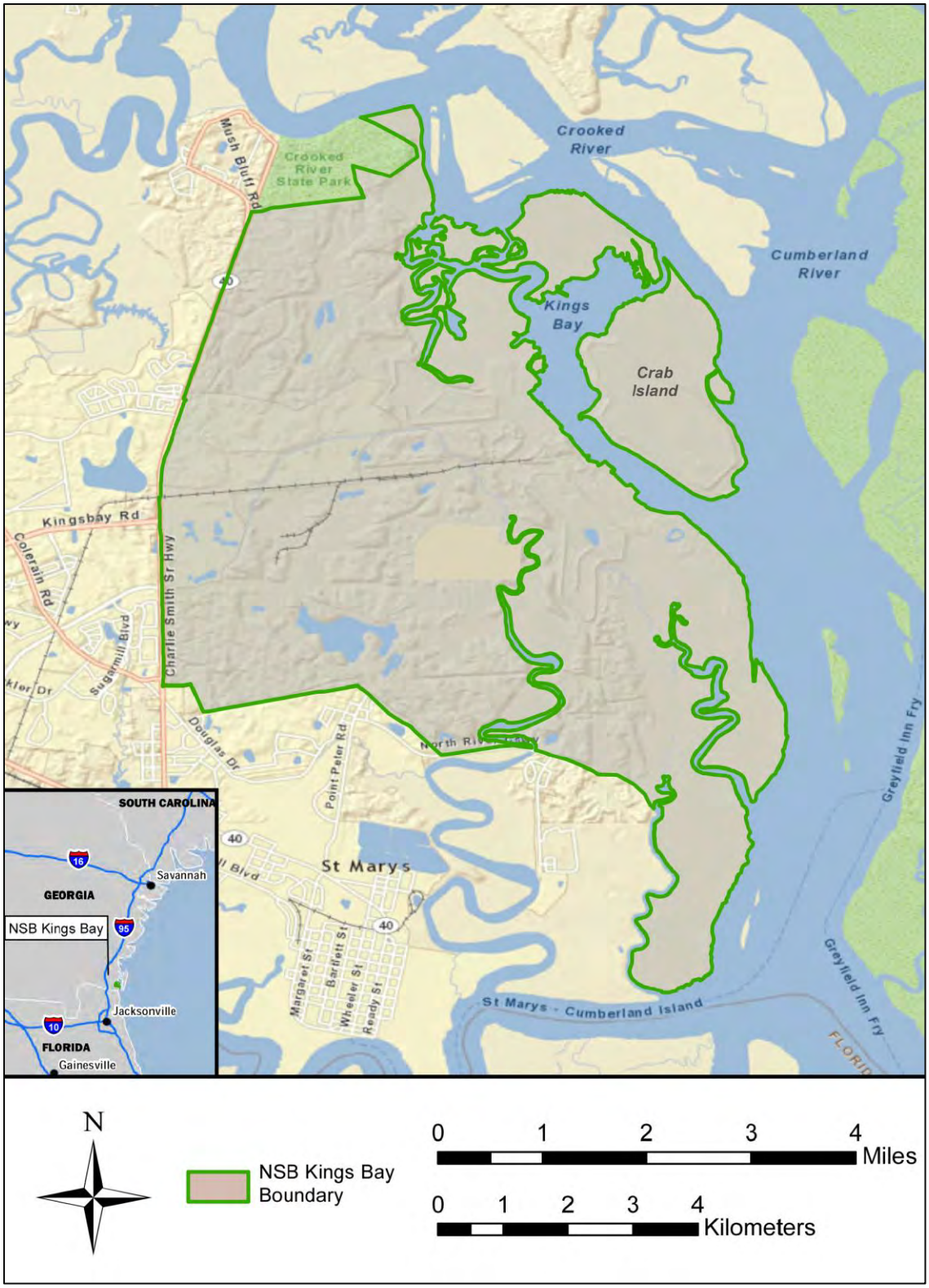

Figure 2-1. SUBASE Kings Bay Location Map

3 MARINE MAMMAL SPECIES AND NUMBERS

The species and numbers of marine mammals likely to be found within the activity area

The Navy has reviewed marine mammal species occurring in the western Atlantic along the east coast of southern Georgia and northern Florida, and has determined that only bottlenose dolphins (*Tursiops truncatus*) and West Indian manatees (*Trichechus manatus*) may occur in the vicinity of the Project (Table 3-1). The West Indian manatee, while protected under the MMPA, is not regulated by NMFS and therefore is not considered further in this application. The responsible regulator for manatees is the U.S. Fish and Wildlife Service (USFWS). USFWS has promulgated guidance for protecting manatees occurring in the vicinity of near shore construction. The Navy and its contractors shall comply with the conditions intended to protect manatees from in-water work as outlined in Appendix A.

Bottlenose dolphin density was calculated based on surveys of the Kings Bay region during 2006 – 2007 (U.S. Department of the Navy 2009).

Table 3-1. Species Potentially Occurring in the Project Area

Species / Esitmated Density	Stock	Occurrence[1] and Abundance Best (CV) / Min	Status	
			MMPA[2]	ESA
bottlenose dolphin 1.12 / km^2	Southern Georgia Estuarine System	Likely – year round 194 (0.05)/185[2]	Strategic Stock	n/a
	Western North Atlantic South Carolina-Georgia Coastal	Likely – year round 4,377 (0.43) / 3,097[2]	Strategic Stock (depleted)	n/a
	Western North Atlantic Offshore	Extralimital 77,532 (0.40) / 56,053[2]	n/a	n/a
	Western North Atlantic Northern Florida Coastal	Rare – year round 1,219 (0.67) / 730[2]	Strategic Stock	n/a
	Jacksonville Estuarine System	Extralimital- year round, numbers may be slightly lower in winter unknown / unknown[2]	Strategic Stock	n/a
	Western North Atlantic Southern Migratory Coastal	Seasonal - January to March 9,173 (0.46) / 6,326[2]	Strategic Stock	n/a

Sources: U. S. Department of the Navy 2009; [1]Extralimital: there may be a small number of sighting or stranding records, but the activity area is outside the species' range of normal occurrence; Rare: there may be a few confirmed sightings, or the distribution of the species is near enough to the area of concern that the species could occur there; the species may occur but only infrequently or in small numbers; Likely: confirmed and regular sightings of the species occur year-round; [2]Waring et al. 2014

4 AFFECTED SPECIES STATUS AND DISTRIBUTION

A description of the status, distribution, and seasonal distribution (when applicable) of the affected species or stocks of marine mammals likely to be affected by such activities.

Bottlenose Dolphin

Bottlenose dolphins occurring in the waters of SUBASE Kings Bay may be individuals belonging to any of the following stocks: the Southern Georgia Estuarine System Stock; the Western North Atlantic South Carolina-Georgia Coastal Stock; the Western North Atlantic Southern Migratory Coastal Stock; the Western North Atlantic Northern Florida Coastal stock; and extralimitally, the Western North Atlantic Offshore Stock and the Jacksonville Estuarine System stock.

Along the Atlantic coast of the U.S., where the majority of detailed work on bottlenose dolphins has been conducted, male and female bottlenose dolphins reach physical maturity at 13 years, with females reaching sexual maturity as early as seven years (Mead and Potter 1990). Bottlenose dolphins are flexible in their timing of reproduction. Seasons of birth for bottlenose dolphin populations are likely responses to seasonal patterns of availability of local resources (Urian et al. 1996). Thayer et al. (2003) found bottlenose dolphins in North Carolina to exhibit a strong calving peak in spring, particularly May and June, and a diffuse peak from late spring to early fall. There is a gestation period of one year (Caldwell and Caldwell 1972). Calves are weaned as early as one and a half years of age (Reynolds et al. 2000), and typically remain with their mothers for a period of three to eight years (Wells et al. 1987), although longer periods are documented (Reynolds et al. 2000). There are no specific breeding locations for this species.

Dive durations as long as 15 min are recorded for trained individuals (Ridgway et al. 1969). Typical dives, however, are shallower and have a much shorter duration. Mean dive durations of Atlantic bottlenose dolphins typically range from 20 to 40 seconds at shallow depths (Mate et al. 1995).

Bottlenose dolphins typically occur in groups of 2 – 15 individuals, but significantly larger groups have also been reported (Shane et al. 1986; Kerr et al. 2005). Coastal bottlenose dolphins typically exhibit smaller group sizes than larger forms, as water depth appears to be a significant influence on group size (Shane et al. 1986). Shallow, confined water areas typically support smaller group sizes, some degree of regional site fidelity, and limited movement patterns (Shane et al. 1986; Wells et al. 1987).

An Unusal Mortality Event (UME) was declared for bottlenose dolphins along the Atlantic Coast between New York and Florida starting in July 2013, and is considered ongoing. Preliminary testing has indicated that the elevated numbers of stranded dolphins is likely due to cetacean morbillivirus, a disease which may affect the lungs and brain of infected individuals (National Marine Fisheries Service 2015). Strandings have been reported through 12 July 2015; as of that time, 103 bottlenose dolphins had stranded in the state of Georgia since 1 July 2013. While no individuals have been found stranded at SUBASE Kings Bay, 31 dolphins have been found

along the ocean shore of Cumberland Island, five of these with confirmed morbillivirus infections (National Marine Fisheries Service 2015).

There are two genetically and morphologically distinct common bottlenose dolphin morphotypes described as the coastal and offshore forms (Waring et al. 2014). Offshore bottlenose dolphins are considered extralimital in the action area because they are primarily found along the outer continental shelf and slope; however, they have appeared in the stranding records (Waring et al. 2014).

Prior to 2009, coastal bottlenose dolphins were managed as one stock, the Western North Atlantic Coastal Stock (Waring et al. 2014). In 2009, this stock was split into multiple stocks based on genetic and photo identification studies. Additionally, genetic and photo-identification studies showing a distinct difference between animals inhabiting coastal waters near the shore, and those inhabiting bays, sounds, and estuaries prompted several estuarine stocks to be named (Waring et al. 2014). The stocks considered likely within the action area are the Southern Georgia Estuarine System Stock, and the Western North Atlantic South Carolina-Georgia Coastal Stock. The stock most likely to be present within the action area is the Southern Georgia Estuarine System Stock, because the stock boundaries encompass the action area, and the animals within this stock are thought to exhibit high site fidelity based on their contaminant loads (Waring et al. 2014). The Western North Atlantic South Carolina-Georgia stock is primarily found in the coastal waters outside the action area, but could enter the neighboring bays and estuaries including the action area. The Western North Atlantic Northern Florida Coastal Stock is considered rare because the Northern boundary of the stock is the Georgia/Flordida line, however these animals could potentially enter the action area. The Jacksonville Estuarine System (JES) stock is considered extralimital because while Jacksonville is close enough for animals to be able to reasonably travel to Kings Bay, photo-ID studies have shown that 96% of the animals within the northernmost area of the JES stock boundary have only been seen within the Jacksonville estuary system and exhibit yearround site fidelity (Waring et al. 2014), so it is unlikely that these animals would enter the Kings Bay estuarine system. The Western North Atlantic Southern Migratory Coastal stock has a seasonal presence in the coastal waters of Georgia during winter (Waring et al. 2014) and could potentially enter the action area.

Surveys performed at SUBASE Kings Bay have shown that bottlenose dolphins in the vicinity of the action area occur in groups (range of 1 – 11 animals), pairs, and individually (U.S. Department of the Navy 2009).

Based on incidental sightings in the Project Area as well as results from a recent survey, bottlenose dolphins are expected to be frequent visitors to the Project Area (U.S. Department of the Navy 2009). Based on surveys conducted at SUBASE Kings Bay during 2006 – 2007, (U.S. Department of the Navy 2009), an average year-round density of 1.12 individuals / km^2 has been estimated for the Project Area.

5 TAKE AUTHORIZATIONS REQUESTED

The type of incidental taking authorization that is being requested (i.e., takes by harassment only, takes by harassment, injury, and/or death), and the method of incidental taking.

Under the 1994 Amendments to the MMPA, harassment is statutorily defined as, any act of pursuit, torment, or annoyance which:

- **Level A Harassment** has the potential to injure a marine mammal or marine mammal stock in the wild; or,
- **Level B Harassment** has the potential to disturb a marine mammal or marine mammal stock in the wild by causing disruption of behavioral patterns, including, but not limited to, migration, breathing, nursing, breeding, feeding, or sheltering but which does not have the potential to injure a marine mammal or marine mammal stock in the wild (National Marine Fisheries Service 2013).

The marine mammal density data used for this analysis was determined from surveys conducted at SUBASE Kings Bay between 2006 and 2007 (U.S. Department of the Navy 2009). While a number of stocks have been identified as occurring or possibly occurring in this area (see Chapters 3 and 4), it is not currently possible to determine which stock an affected individual belongs to or to estimate take numbers based on stocks. The Navy therefore uses a single year-round average site-specific density for all bottlenose dolphin stocks occurring at SUBASE Kings Bay.

The full methods and data used for density calculations are given in U.S. Department of the Navy 2009. A brief summary is given here. Transect lines were run in the waters around SUBASE Kings Bay during summer and fall 2006 and during winter and spring 2007. The survey area included estuarine waters extending from the mouth of the St. Marys River north through the Cumberland Sound to approximately 8 nautical miles inland along the Satilla River. The Crooked River and the Brickhill River, which flow into Cumberland Sound, were also part of the study area, though line transects were not possible in these locations, and census counts were substituted here. The geographic limits ranged from 30°40’ N to 31°00’ N and inland limits to 81°40’ W. Nearshore Atlantic waters were not included in the surveys.

Observations were made with 7x50 power binoculars and with the naked eye, scanning from 0º to 90º relative to the vessel’s line of travel, and reported sightings, radial distance, angle, and number of individuals to the data recorder. For census count areas, the vessel was driven along the center line of the river and distance and angle to sightings were noted. Distance 5.0® was used to analyze the collected data, including area surveyed (in km^2), and calculate a seasonal density. Seasonal densities were combined to calculate the average annual density of 1.12 dolphins per km^2.

The density of bottlenose dolphins, which are the only cetacean found in the Project Area, was estimated to be 1.12 / km^2 (U.S. Navy 2009) based on prior survey results. The estimated number of exposures that could result for the five year period of construction from 2017-2022 are

summarized in Tables 5-1 and 5-2. Incidental takes are divided by year of the Project, and by individual projects within years. Total numbers of incidental takes are summarized in Table 5-3.

The density of each species was multiplied by the size of the relevant zone of influence to determine the estimated number of exposures per day. This number was rounded to the nearest whole number and multiplied by the estimated number of pile-driving days to calculate takes for the entire Project. The Navy is requesting authorization for a total of 0 Level A and 881 Level B (behavioral) incidental takes of bottlenose dolphins due to acoustic impacts from pile driving, over the course of the Project (Table 5-3). Exposures may be to any age / reproductive class of the species. No incidental takes are requested for any other marine mammal species.

Methods for developing the incidental take estimate are detailed in Chapter 6.

Table 5-1. Estimated Marine Mammal Exposures from Vibratory Pile Driving by Fiscal Year

Project			Species	Density (per km^2)	Calculated Exposures		Totals
ID	FAC#	Project Name			Level A	Level B	
Beginning in FY 2017[1]							
1A	5926	Tug Pier	bottlenose dolphin	1.12	0	124	124
1B	5888	General Access Pier Crab Island			0	6	6
2	5976	UMC Layberth Fender Pile Modification			N/A	N/A	N/A
3A	5109	EHW #2			0	4	4
3D	5910	Refit Wharf #2			0	4	4
5	5980	Magnetic Silencing Facility			0	72	72
Beginning in FY 2017 Calculated Vibratory Exposure Totals					0	210	210
Beginning in FY 2018[1]							
3C	5909	Refit Wharf #1	bottlenose dolphin	1.12	0	4	4
3E	5916	Refit Wharf #3			0	4	4
Beginning in FY 2018 Calculated Vibratory Exposure Totals					0	8	8
Beginning in FY 2019[1] – No Scheduled Work							

[1] Work that begins in one fiscal year may continue into the following fiscal year; however, since exact project start dates are not available at this time, the takes resulting from each project are assumed to occur duing the fiscal year in which a given project starts.

Table 5-1. Estimated Marine Mammal Exposures from Vibratory Pile Driving by Fiscal Year (*continued*)

Project			Species	Density (per km^2)	Calculated Exposures		Totals
ID	FAC#	Project Name			Level A	Level B	
Beginning in FY 2020[1]							
4A	P617	New Facility	bottlenose dolphin	1.12	0	64	64
4B	P617	Small Craft Berth Site VI			0	32	32
Beginning in FY 2020 Calculated Vibratory Exposure Totals					0	96	96
Beginning in FY 2021[1]							
3B	5995	(Dry Dock) Interface Wharf	bottlenose dolphin	1.12	0	21	21
3F	5877	Warping Wharf W/Capstan (4)			0	8	8
Beginning in FY 2021 Calculated Vibratory Exposure Totals					0	29	29
Beginning in FY 2022[1]							
3A	5109	EHW #2	bottlenose dolphin	1.12	0	4	4
					0	12	12
3G	5926	Tug Pier			0	32	32
6A	5934	TPS Pier Demolition			0	410	410
6B	5977	North TrestleDemolition			0	60	60
Beginning in FY 2022 Calculated Vibratory Exposure Totals					0	518	518
5-Year Vibratory Calculated Exposure Total					**0**	**861**	**861**

Sources: U.S. Department of the Navy 2009

[1] Work that begins in one fiscal year may continue into the following fiscal year; however, since exact project start dates are not available at this time, the takes resulting from each project are assumed to occur duing the fiscal year in which a given project starts.

Table 5-2. Estimated Marine Mammal Exposures from Impact Pile Driving by Fiscal Year

Project			Species	Density (per km^2)	Calculated Exposures		Totals
ID	FAC#	Project Name			Level A	Level B	
Beginning in FY 2017[1]							
1A	5926	Tug Pier	bottlenose dolphin	1.12	0	0	0
					0	0	0
1B	5888	General Access Pier Crab Island			N/A	N/A	N/A
2	5976	UMC Layberth Fender Pile Modification			0	0	0
3A	5109	EHW #2			0	1	1
3D	5910	Refit Wharf #2			0	1	1
5	5980	Magnetic Silencing Facility			N/A	N/A	N/A
Beginning in FY 2017 Calculated Impact Exposure Totals					0	2	2
Beginning in FY 2018[1]							
3C	5909	Refit Wharf #1	bottlenose dolphin	1.12	0	1	1
3E	5916	Refit Wharf #3			0	1	1
Beginning in FY 2018 Calculated Impact Exposure Totals					0	2	2
Beginning in FY 2019[1] – No Scheduled Work							
Beginning in FY 2020[1]							
4A	P617	New Facility	bottlenose dolphin	1.12	0	0	0
4B	P617	Small Craft Berth Site VI			0	8	8
Beginning in FY 2020 Calculated Impact Exposure Totals					0	8	8

[1] Work that begins in one fiscal year may continue into the following fiscal year; however, since exact project start dates are not available at this time, the takes resulting from each project are assumed to occur duing the fiscal year in which a given project starts.

Table 5-2. Estimated Marine Mammal Exposures from Impact Pile Driving by Fiscal Year (*continued*)

Project			Species	Density (per km^2)	Calculated Exposures		Totals
ID	FAC#	Project Name			Level A	Level B	
Beginning in FY 2021[1]							
3B	5995	(Dry Dock) Interface Wharf	bottlenose dolphin	1.12	0	0	0
3F	5877	Warping Wharf W/Capstan (4)			0	4	4
Beginning in FY 2021 Calculated Impact Exposure Totals					0	4	4
Beginning in FY 2022[1]							
3A	5109	EHW #2	bottlenose dolphin	1.12	0	0	0
					0	4	4
3G	5926	Tug Pier			0	0	0
6A	5934	TPS Pier Demolition			N/A	N/A	N/A
6B	5977	North Trestle Demolition			N/A	N/A	N/A
Beginning in FY 2022 Calculated Impact Exposure Totals					0	4	4
5-Year Impact Calculated Exposure Totals					**0**	**20**	**20**

Sources: U.S. Department of the Navy 2009

[1] Work that begins in one fiscal year may continue into the following fiscal year; however, since exact project start dates are not available at this time, the takes resulting from each project are assumed to occur duing the fiscal year in which a given project starts.

Table 5-3. Estimated Marine Mammal Exposures by Fiscal Year and Pile Driving Method

Fiscal Year	Species (density)	Vibratory		Impact		Exposure totals
		Level A	Level B	Level A	Level B	
FY 2017	Bottlenose dolphin (1.12 / km^2)	0	210	0	2	210
FY 2018		0	8	0	2	10
FY 2019		0	0	0	0	0
FY 2020		0	96	0	8	104
FY 2021		0	29	0	4	33
FY 2022		0	518	0	4	522
Estimated total exposures by method		0	825	0	20	
Total Level A exposures						0
Total Level B exposures						881
Total exposures (entire Project)						881

6 NUMBERS AND SPECIES TAKEN

By age, sex, and reproductive condition (if possible), the number of marine mammals (by species) that may be taken by each type of taking identified in Section 5, and the number of times such takings by each type of taking are likely to occur.

The methods for estimating the number and types of exposure are described in the sections below, followed by the method for quantifying exposures of marine mammals to sources of energy exceeding those threshold values. Exposure of each was determined by:

- The potential of each species to be impacted by the acoustic sources as determined by the acoustic criterion for marine mammals.
- The potential presence of each species and their estimated density in the zone of influence for the Project.
- The area of impact for each pile driving sound source (estimated by taking into account the source levels, propagation loss and thresholds at which each acoustic criterion are met).

Potential exposures were calculated by multiplying the density of each marine mammal species potentially present by the total impacted area for each threshold value by the potential number of days of pile driving.

An introduction to the fundamentals of acoustics and use of the decibel unit can be found in Appendix B.

Assessing whether a sound may disturb or injure a marine mammal involves understanding the characteristics of the acoustic source and the potential effects that sound may have on the animal's physiology and behavior. Although it is known that sound is important for marine mammal communication, navigation, and foraging (National Research Council 2003, 2005), there are many unknowns in assessing impacts such as the potential interaction of different effects and the biological significance of responses by marine mammals to sound exposures (Nowacek et al. 2007; Southall et al. 2007). Furthermore, many factors other than the received level of sound may affect an animal's reaction, such as the animal's physical condition, prior experience with the sound, and proximity to the source of the sound (Nowacek et al. 2007).

Acoustically-mediated behaviors, including social interactions, foraging, and navigation, may be particularly vulnerable to disturbance during pile-driving activities, and it is important to understand the source characteristics of marine mammal vocalizations in order to address potential masking (see Appendix B) and disturbance. The following sections address hearing and sound production of all marine mammals that may be present in the Project Area during pile driving.

6.1 HEARING AND VOCALIZATION FOR BOTTLENOSE DOLPHINS

Bottlenose dolphins can typically hear within a broad frequency range of 200 Hz to 160 kHz (Au 1993; Turl 1993), though with exposure during testing some dolphins might receive information

as low as 50 Hz (Turl 1993). Electrophysiological experiments suggest the bottlenose dolphin brain has a dual analysis system: one specialized for ultrasonic clicks and another for lower-frequency sounds, such as whistles (Ridgway 2000). Scientists have reported a range of highest sensitivity between 25 and 70 kHz, with peaks in sensitivity at 25 and 50 kHz (Nachtigall et al. 2000). Recent research on the same individuals indicates auditory thresholds obtained by electrophysiological methods correlate well with those obtained in behavior studies, except at the some lower (10 kHz) and higher (80 and 100 kHz) frequencies (Finneran and Houser 2006).

Sounds emitted by bottlenose dolphins have been classified into two broad categories: pulsed sounds (including clicks and burst-pulses) and narrow-band continuous wave sounds (whistles), which usually are frequency modulated. Clicks and whistles have dominant frequency ranges of 110 to 130 kHz and source levels of 218 to 228 dB re 1 μPa-m (Au 1993) and 3.4 to 14.5 kHz and 125 to 173 dB re 1 μPa-m, respectively (Ketten 1998). Whistles are primarily associated with communication and can serve to identify specific individuals (i.e., signature whistles) (Caldwell and Caldwell 1965; Janik et al. 2006). Up to 52% of whistles produced by bottlenose dolphin groups with mother-calf pairs have been classified as signature whistles (Cook et al. 2004).

Sound production is also influenced by group type (single or multiple individuals), habitat, and behavior (Nowacek 2005). Bray calls (low-frequency vocalizations; majority of energy below four kHz), for example, are used when capturing fishes, specifically sea trout (*Salmo trutta*) and Atlantic salmon (*Salmo salar*), in some regions (i.e., Moray Firth, Scotland) (Janik 2000). Additionally, whistle production has been observed to increase while feeding (Acevedo-Gutiérrez and Stienessen 2004; Cook et al. 2004). Both whistles and clicks have been demonstrated to vary geographically in terms of overall vocal activity, group size, and specific context (e.g., feeding, milling, traveling, and socializing) (Jones and Sayigh 2002; Zaretsky et al. 2005; Baron 2006). For example, preliminary research indicates characteristics of whistles from populations in the northern Gulf of Mexico significantly differ (i.e., in frequency and duration) from those in the western north Atlantic (Zaretsky et al. 2005; Baron 2006).

6.2 SOUND EXPOSURE CRITERIA AND THRESHOLDS

Under the MMPA, NMFS has defined levels of harassment for marine mammals. Level A harassment is defined as "any act of pursuit, torment, or annoyance which has the potential to injure a marine mammal or marine mammal stock in the wild." Level B harassment is defined as "Any act of pursuit, torment, or annoyance which has the potential to disturb a marine mammal or marine mammal stock in the wild by causing disruption of behavioral patterns, including but not limited to migration, breathing, nursing, breeding, feeding or sheltering."

Since 1997, NMFS has used generic sound exposure thresholds to determine when an activity in the ocean that produces sound might result in impacts to a marine mammal such that a take by harassment might occur (70 FR 1871). Current NMFS practice regarding exposure of marine mammals to pile driving sounds is that cetaceans exposed to impulsive sounds $\geq$180 re 1 μPa rms are considered to have been taken by Level A (i.e., injurious) harassment. Level A injury thresholds have not been established for non-impulsive sounds such as vibratory pile driving, but the Navy has applied the threshold values for impulsive sounds to vibratory sound in this analysis.

Behavioral harassment (Level B) is considered to have occurred when marine mammals are exposed to underwater sounds below the injury threshold, but $\geq$ 160 dB re 1 μPa rms for

impulsive sounds (e.g., impact pile driving) and 120 dB re 1 μPa rms for non-impulsive noise (e.g., vibratory pile driving).

6.2.1 Limitations of Existing Noise Criteria

To date, there is no research or data supporting a response by odontocetes to non-impulsive sounds from vibratory pile driving as low as the 120 dB re 1 μPa rms threshold. The application of the 120 dB re 1μPa rms threshold can be problematic because this threshold level can be either at or below the ambient noise level of certain locations. For example, noise levels at some industrialized ports in Puget Sound, WA, have been measured at between 120 and 130 dB re 1μPa (Washington State Department of Transportation 2012). Assuming a 120 dB disturbance threshold in such environments implies any animals in the area will be disturbed with or without additional pile driving noise. This has led to analyses that may be overly conservative, and as a result of these issues, the threshold level is subject to ongoing discussion (74 FR 41684). NMFS is developing new science-based thresholds to improve and replace the current generic exposure level thresholds, but the criteria have not been finalized (Southall et al. 2007). The 120 dB re 1 μPa rms threshold level for non-impulsive noise originated from research conducted by Malme et al. (1984, 1988) for California gray whale response to non-impulsive industrial sounds such as drilling operations. Note: The 120 dB re 1 μPa rms *non-impulsive* sound threshold should not be confused with the 120 dB re 1 μPa rms *impulsive* sound criterion established for migrating bowhead whales in the Arctic as a result of research in the Beaufort Sea (Richardson et al. 1995; Miller et al. 1999).

6.2.2 New Critieria in Development

NMFS is currently developing new acoustic criteria to evaluate the effects of sound on marine mammals. On 27 December 2013, draft criteria for thresholds at which temporary threshold shift (TTS) and permanent threshold shift (PTS) effects occur were published for public comment (78 FR 78822). Revised draft criteria were published for public comment on 31 July 2015 (80 FR 45642). At the time of this application, these new criteria have not yet been finalized. If the finalized criteria take effect during the period of this Project, the Project proponent may re-consult to determine accurate take estimates.

The criteria in development do not currently include changes to the behavioral criteria; as such, the existing thresholds of 160 dB re 1μPa rms (impact) and 120 dB re 1μPa rms (vibratory) will remain.

6.3 AMBIENT NOISE

The baseline noise level along the waterfront is referred to as the “ambient noise level”. Ambient noise is comprised of sounds produced by a number of natural and anthropogenic sources. Natural noise sources can include wind, waves, precipitation, and biological sources such as shrimp, fish, and cetaceans. These sources produce sound in a wide variety of frequency ranges (Urick 1983; Richardson et al. 1995) and can vary over both long (days to years) and short (seconds to hours) time scales. In shallow waters, precipitation may contribute up to 35 dB to the existing sound level, and increases in wind speed of five to 10 knots can cause a 5 dB increase in ambient ocean noise between 20 Hz and 100 kHz (Urick 1983). High noise levels may also occur in near shore areas during heavy surf, which may increase low frequency (200 Hz – 2 kHz) underwater noise levels by 20 dB or more within 200 yards of the surf zone (Wilson et al. 1985).

At SUBASE Kings Bay, vessel passages may cause breaking waves on shore, contributing to the ambient acoustic environment.

Anthropogenic noise sources also contribute to ambient noise levels, particularly in ports and other high use areas in coastal regions. Normal port activities include vessel traffic (from large ships, support vessels, and security boats), loading and maintenance operations, and other activities (sonar and echo-sounders from commercial and recreational vessels, construction, etc.) which all generate underwater sound (Urick 1983). Additionally, noise produced by mechanized equipment on wharves or adjacent shorelines may propagate underwater and contribute to underwater ambient noise levels.

The underwater acoustic environment at SUBASE Kings Bay is dominated by noise from day-to-day port and vessel activities. The base is sheltered from most wave noise, but is a high-use area for naval ships, tugs, submarines, and security vessels. When underway, these sources can create noise between 20 Hz and 16 kHz (Lesage et al. 1999), with broadband noise levels up to 180 dB re 1 µPa rms (Table 6-1). Normal port operations, including transits, docking, and maintenance by multiple vessels would continue. Measurements of ambient noise levels at SUBASE Kings Bay were taken in February 2015, finding that ambient sound levels averaged around 135 dB re 1 µPa rms, with peake levels ranging from 145 to 155 dB peak (Acentech 2015). The high levels of anthropogenic activity in the area are the likely cause of ambient noise levels significantly above "quiet" habitats in which marine mammal reactions to 120 dB sounds were observed (Malme et al. 1984, 1988).

The existing sources of anthropogenic noise at SUBASE Kings Bay are generally non-impulsive (see Appendix B), intermittent sources such as vessel engines; this category also includes noise from vibratory pile driving. Impact pile driving noise differs from these sources in that it is impulsive, with a fast rise time and multiple short-duration (50 – 100 millisecond; Illingworth & Rodkin 2001) events. Because of the relatively short term use of impact pile driving during the Project (days – weeks per project), the Navy expects no long-term change in the average ambient noise environment with respect to impulsive sounds as a result of impact pile driving.

Table 6-1. Representative Levels of Noise from Anthropogenic Sources

Noise Source	Frequency Range (Hz)	Underwater Noise Level (dB re 1 µPa)
Small vessels[1]	250–6,000	151 dB rms at 1 m
Large vessels[2]	20 – 1,500	170 – 180 dB rms at 1 m
Tug docking barge[3]	200–1,000	149 dB rms at 100 m

m = meter ; Sources: [1]Lesage et al. 1999; [2]Richardson et al. 1995; [3]Blackwell and Greene 2002

Airborne ambient noise in industrial areas such as the SUBASE Kings Bay waterfront is comprised of sounds from trucks, cranes, compressors, generators, pumps, ship engines, and other equipment. While there are no current measurements of airborne ambient noise, expected noise levels range from a daytime minimum of 55 dBA to a maximum of 99 dBA, assuming that multiple sources will be operating simultaneously (Washington State Department of Transportation 2007).

6.4 UNDERWATER NOISE FROM PILE DRIVING

Noise levels produced by pile driving are greatly influenced by factors including pile type, driving method, and the physical environment in which the activity takes place. A number of studies have examined sound pressure levels recorded from underwater pile driving projects in California and Washington, and a few studies have recently been conducted on the U.S. East Coast at a number of naval installations. Data are generally concentrated on steel pipe piles of a range of diameters, but other pile types have also been measured. These data were used to determine source level values for modeling the pile driving activities associated with the Project.

While some pile types are well-represented in the existing data, other types have been measured only infrequently. There were therefore a few different methods for determining the proxy source levels for modeling for the Project. The full methodology and source data are given in Appendix C. Data from the East Coast were prioritized due to the differences in bathymetry and sediment between west coast sites in Washington and California, and the location at Kings Bay. For pile types for which East Coast data were not available, averages of west coast data were used to approximate source levels.

For composite piles (used in projects 1B and 5), no measured data are available. The source level estimates for this type of pile were based on data from timber piles driven on the east coast of the U.S.

Tables 6-2 and 6-3 summarize the proxy source levels and rationale used to model sound propagation for each pile type, as well as the projects associated with that pile type.

Table 6-2. Vibratory Installation and Extraction Underwater Sound Pressure Levels* Expected Based on Similar In-Situ Monitored Construction Activities

Pile Type	Projects	Model Proxy	Proxy Source Level[1] [dB rms]
18” Concrete	1A	24" steel pipe	166
24” Concrete	3A, 4A, 6A, 6B	24" steel pipe	166
16 – 18” Composite	1B, 5	12 – 16” timber piles	161
16” Timber piles	1A, 1B	12 – 16” timber piles	161
14” Steel H	2, 3B, 3G	14” Steel H	163
24” Steel pipe	3A, 3C, 3D, 3E, 4B	24" steel pipe	166
30” Steel pipe	3C, 3D, 3E, 3F	30” Steel Pipe	166

*Note that Peak and SEL metrics are not measured for vibratory driving.
[1]See Appendix C for full reference list and source data.

Table 6-3. Impact Installation Underwater Sound Pressure Levels Expected Based on Similar In-Situ Monitored Construction Activities

Pile Type	Projects	Model Proxy	Proxy Source Level[1]		
			dB rms	dB Peak	dB SEL
18" Concrete	1A, 4A	18" concrete	170	184	159
24" Concrete	1A, 3A, 4A	24" concrete	174	184	165
14" Steel H	2, 3B, 3G	18" steel pipe	178	196	168
24" Steel pipe	3A, 3C, 3D, 3E, 4B	24" steel pipe	190	206	179
30" Steel pipe	3F	30" steel pipe	193	209	188

[1]See Appendix C for full reference list and source data.

6.4.1 Underwater Sound Propagation

Pile driving can generate underwater noise that may result in disturbance to marine mammals within the Project Area. Modeling sound propagation is useful in evaluating noise levels to determine which marine mammals may be exposed at a given distance from the pile driving activity. The decrease in acoustic intensity as a sound wave propagates outward from a source is known as transmission loss (TL).

The formula for transmission loss is:

$$TL = B * log_{10}\left(\frac{R_1}{R_2}\right) + C * R_1, \text{ where}$$

B = logarithmic (predominantly spreading) loss

C = linear (scattering and absorption) loss

R_1 = range from source in meters

R_2 = range from driven pile to original measurement location (generally 10 m)

The amount of linear loss (C) is proportional to the frequency of a sound. Due to the low frequencies of sound generated by impact and vibratory pile driving, this factor was assumed to be zero for all calculations in this assessment and transmission loss was calculated using only logarithmic spreading. Therefore, using practical spreading (B=15), the revised formula for transmission loss is TL = 15 $\log_{10}$ (R_1/10).

6.4.2 Calculated Zones of Influence

The practical spreading loss model discussed above was used to calculate the propagation of pile driving sound in and around the individual project locations within the Project Area. No sound mitigation methods (bubble curtains, cofferdams, etc.) are proposed and therefore no attenuation was included in the acoustic model. All projects are assumed to happen independently, with only

one pile driving rig operating at any given time. No simultaneous driving of multiple piles was modeled.

The calculations presented in Tables 6-4 and 6-5 assume a field free of obstruction, which is unrealistic because the waters of SUBASE Kings Bay do not represent open water conditions (free field) and sounds will attenuate as they encounter land or other solid obstacles. As a result, the distances calculated may not actually be attained at the Project Area. The actual distances to the behavioral disturbance thresholds for impact and vibratory pile driving are likely to be shorter than those calculated due to the irregular contour of the waterfront and the maximum fetch (farthest distance sound waves travel without obstruction [i.e. line of sight]) at the Project Area. Tables 6-4 and 6-5 depict the actual areas encompassed by the marine mammal thresholds during the project.

Marine mammal densities were multiplied by the size of the applicable zone of influence to estimate number of incidental takes per day. This number was rounded to the nearest whole number and multiplied by the estimated number of pile-driving days (Table 1-2) to calculate takes for the entire Project (see Chapter 5).

Table 6-4. Calculated Distances to / Areas Encompassed by the Underwater Marine Mammal Noise Thresholds for Vibratory Pile Driving

PROJECT			Pile Type and Size	Source Level (dB re 1µPa rms @ 10 m)	Level A (180 dB re 1µPa rms)		Level B (120 dB re 1µPa rms)	
ID	FAC#	Project Name			Distance (m)	Area (km^2)[1,2]	Distance (m)	Area (km^2)
Beginning in FY 2017								
1A	5926	Tug Pier	16" Timber	161	< 1	0	5,412	3.685649
1B	5888	General Access Pier Crab Island	16" Composite	161	< 1	0	5,412	3.124661
			16" Timber	161	< 1	0	5,412	3.124661
3A	5109	EHW #2	24" Steel pipe	166	1.2	0	11,659	3.64538
3D	5910	Refit Wharf #2	24" and 30" Steel pipes	166	1.2	0	11,659	3.167033
5	5980	Magnetic Silencing Facility	18" Composite	161	< 1	0	5,412	10.745466
			16" Timber	161	< 1	0	5,412	10.745466
Beginning in FY 2018								
3C	5909	Refit Wharf #1	24" and 30" Steel pipes	166	1.2	0	11,659	3.315251
3E	5916	Refit Wharf #3	24" and 30" Steel pipes	166	1.2	0	11,659	3.723009
Beginning in FY 2019 – No Scheduled Work Starts								
Beginning in FY 2020								
4A	P617	New Facility	24" Concrete	166	1.2	0	11,659	7.512735
4B	P617	Small Craft Berth Site VI	24" Steel pipe	166	1.2	0	11,659	63862192
Beginning in FY 2021								
3B	5995	(Dry Dock) Interface Wharf	14" Steel H	163	< 1	0	7,356	2.396074
3F	5877	Warping Wharf W/Capstan (4)	30" Steel pipe	166	1.2	0	11,659	3.485042

[1] Areas less than 0.0001 km^2 are rounded down to 0 km^2.

[2] Areas given indicate exact area depicted in figures presented later in this chapter, adjusted for interactions with shorelines and line-of-sight transmission pathways.

Table 6-4. Calculated Distances to / Areas Encompassed by the Underwater Marine Mammal Noise Thresholds for Vibratory Pile Driving (*continued*)

PROJECT			Pile Type and Size	Source Level (dB re 1µPa rms @ 10 m)	Level A (180 dB re 1µPa rms)		Level B (120 dB re 1µPa rms)	
ID	FAC#	Project Name			Distance (m)	Area (km^2)[1,2]	Distance (m)	Area (km^2)
Beginning in FY 2022								
3A	5109	EHW #2	24" Concrete	166	1.2	0	11,659	3.62879
			24" Steel pipe	166	1.2	0	11,659	3.62879
3G	5926	Tug Pier	14" Steel H	163	< 1	0	7,356	3.995195
6A	5934	TPS Pier Demolition	24" Concrete	166	1.2	0	11,659	9.341482
6B	5977	North Trestle Demolition	24" Concrete	166	1.2	0	11,659	9.341482

dB = decibel; rms = root-mean-square; µPa = micro Pascal; NA = Not Applicable
Practical spreading loss (15 log, or 4.5 dB per doubling of distance) used for calculations.
Sound pressure levels used for calculations are given in Tables 6-2 and 6-3.

[1] Areas less than 0.0001 km^2 are rounded down to 0 km^2.

[2] Areas given indicate exact area depicted in figures presented later in this chapter, adjusted for interactions with shorelines and line-of-sight transmission pathways.

Table 6-5. Calculated Distances to / Areas Encompassed by the Underwater Marine Mammal Noise Thresholds for Impact Pile Driving

Project			Pile Type and Size	Source Level (dB re 1µPa rms @ 10 m)	Level A (180 dB re 1µPa rms)		Level B (160 dB re 1µPa rms)	
ID	FAC#	Project Name			Distance (m)	Area (km^2) [1,2]	Distance (m)	Area (km^2)
Beginning in FY 2017								
1A	5926	Tug Pier	18" Concrete	170	2.2	0	46.4	0.006744
			24" Concrete	174	4.0	0	85.8	0.023042
2	5976	UMC Layberth Fender Pile Modification	14" Steel H	178	7.4	0.000171	159	0.063433
3A	5109	EHW #2	24" Steel pipe	190	46.4	0.006744	1,000	0.879388
3D	5910	Refit Wharf #2	24" Steel pipe	190	46.4	0.003402	1,000	0.900136
Beginning in FY 2018								
3C	5909	Refit Wharf #1	24" Steel pipe	190	46.4	0. 003411	1,000	0.753328
3E	5916	Refit Wharf #3	24" Steel pipe	190	46.4	0.003411	1,000	0.884824
Beginning in FY 2019 – No Scheduled Work Starts								
Beginning in FY 2020								
4A	P617	New Facility	18" Concrete	170	2.2	0	46.4	0.023042
			24" Concrete	174	4.0	0	85.8	0.006729
4B	P617	Small Craft Berth Site VI	24" Steel pipe	190	46.4	0.006744	1,000	1.630796
Beginning in FY 2021								
3B	5995	(Dry Dock) Interface Wharf	14" Steel H	178	7.4	0	159	0.03779
3F	5877	Warping Wharf W/Capstan (4)	30" Steel pipe	193	73.6	0.016343	1,585	1.345953

[1] Areas less than 0.0001 km^2 are rounded down to 0 km^2.

[2] Areas given indicate exact area depicted in figures presented later in this chapter, adjusted for interactions with shorelines and line-of-sight transmission pathways.

Table 6-5. Calculated Distances to / Areas Encompassed by the Underwater Marine Mammal Noise Thresholds for Impact Pile Driving (*continued*)

Project			Pile Type and Size	Source Level (dB re 1µPa rms @ 10 m)	Level A (180 dB re 1µPa rms)		Level B (160 dB re 1µPa rms)	
ID	FAC#	Project Name			Distance (m)	Area (km^2) [1,2]	Distance (m)	Area (km^2)
Beginning in FY 2022								
3A	5109	EHW #2	24" Concrete	174	4.0	0	85.8	0.023042
			24" Steel pipe	190	46.4	0.006744	1,000	0.879388
3G	5926	Tug Pier	14" Steel H	178	7.4	0.000171	159	0.066822

dB = decibel; rms = root-mean-square; µPa = micro Pascal; NA = Not Applicable
Practical spreading loss (15 log, or 4.5 dB per doubling of distance) used for calculations.
Sound pressure levels used for calculations are given in Tables 6-2 and 6-3.

[1] Areas less than 0.0001 km^2 are rounded down to 0 km^2.

[2] Areas given indicate exact area depicted in figures presented later in this chapter, adjusted for interactions with shorelines and line-of-sight transmission pathways.

6.4.2.1 Projects Beginning in FY 2017

Six projects would be completed during 2017. Maps of ZOIs for each project and summary of estimated exposures are briefly described below. A total of 0 Level A and 176 Level B sound exposures were estimated for this year of the Project.

6.4.2.1.1 Project 1A: Tug Pier Repair

Project 1A was modeled based on an estimated 31 days of vibratory pile extraction of 16" timber piles, generating the ZOI shown in Figure 6-1. This resulted in an estimate of 0 Level A and 124 Level B sound exposures to bottlenose dolphins.

Impact installation of 18" and 24" concrete piles during the Tug Pier repair project was estimated to take 34 days of pile driving, leading to the ZOI displayed in Figure 6-2. No sound exposures rising to the level of harassment were estimated during this phase of Project 1A.

A total of 0 Level A and 124 Level B exposures are expected during this project.

6.4.2.1.2 Project 1B: Crab Island Access Pier Repairs

The Crab Island Access Pier repair project requires 2 days of vibratory pile extraction of 16" timber piles and installation of 16" composite piles (ZOI shown in Figure 6-3), resulting in 0 Level A and 6 Level B exposures.

A total of 0 Level A and 6 Level B exposures are expected during this project.

6.4.2.1.3 Project 2: Unspecified Minor Construction Layberth Fender Pile Modification P661

Upgrading the Layberth pier would require seven days of impact pile driving of 55 steel H piles, resulting in 0 Level A and 0 Level B exposures (Figure 6-5). It is anticipated that an average of eight piles would be installed per day for approximately seven days of in-water work.

A total of 0 Level A and 0 Level B exposures are expected during this project.

6.4.2.1.4 Project 3A: Explosives Handling Wharf #2 Pier with Capstans (7)

Repairs to EHW-2 at SUBASE Kings Bay during 2017 will require one day of vibratory extraction of 24" steel pipe piles (Figure 6-5), resulting in 0 Level A and 4 Level B exposures. Installation of replacement 24" steel pipe piles will require 1 day of impact driving (Figure 6-6), with an estimated 0 Level A and 1 Level B exposures.

A total of 0 Level A and 5 Level B exposures are expected during this project.

6.4.2.1.5 Project 3D: Refit Wharf 2

Project 3D requires one day of vibratory extraction of 30" steel pipe piles (Figure 6-7), resulting in 0 Level A and 4 Level B exposures. Installation of replacement 24" steel pipe piles will require 1 day of impact driving (Figure 6-8), with an estimated 0 Level A and 1 Level B exposures.

A total of 0 Level A and 5 Level B exposures are expected during this project.

6.4.2.1.6 Project 5: RM14-1710 TRIREFFAC Waterfront Facilities Repair, Magnetic Silencing Facility with Cranes

The repairs to the Magnetic Silencing Facility required three days of vibratory extraction of 16" timber piles and three days of vibratory installation of 18" composite piles (Figure 6-9). The relatively exposed location of this facility resulted in a large ZOI, leading to 0 Level A and 72 Level B estimated sound exposures from this project.

A total of 0 Level A and 72 Level B exposures are expected during this project.

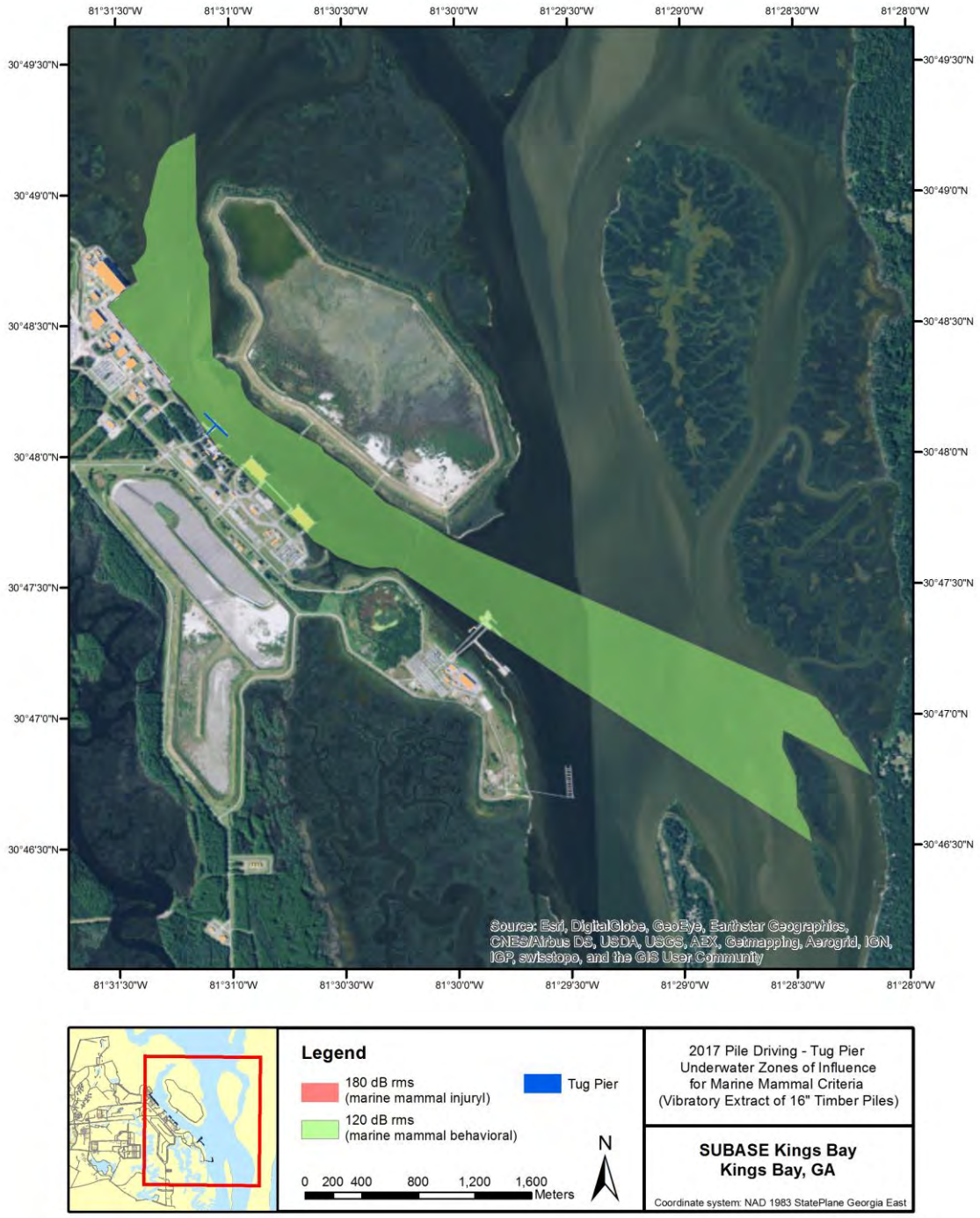

Figure 6-1. Project 1A – Tug Pier Vibratory Driving ZOIs



Figure 6-2. Project 1A – Tug Pier Impact Driving ZOIs

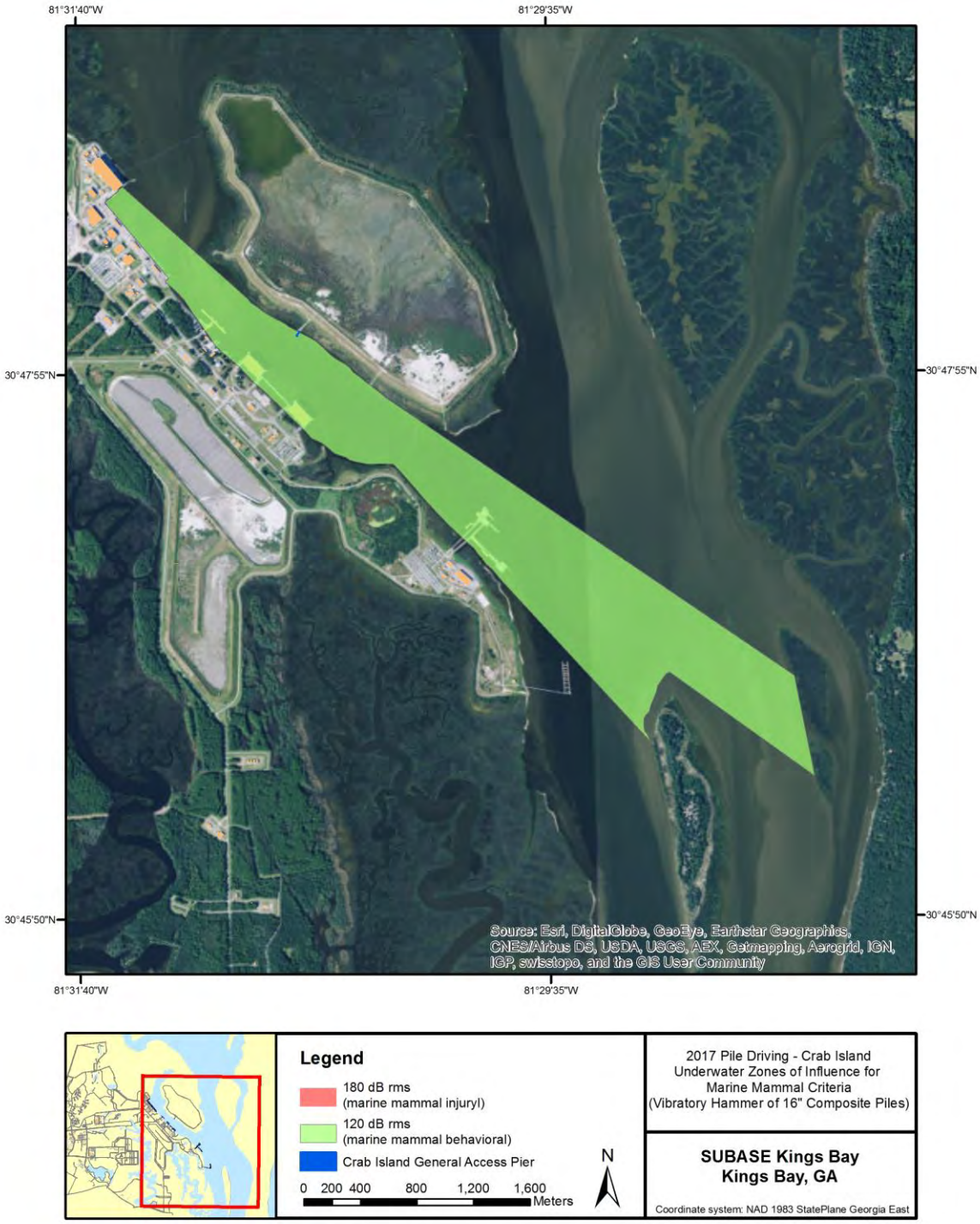

Figure 6-3. Project 1B – Crab Island Access Pier Vibratory Driving ZOIs



Figure 6-4. Project 2 – UMC Layberth Fender Pile Modification Impact Driving ZOIs

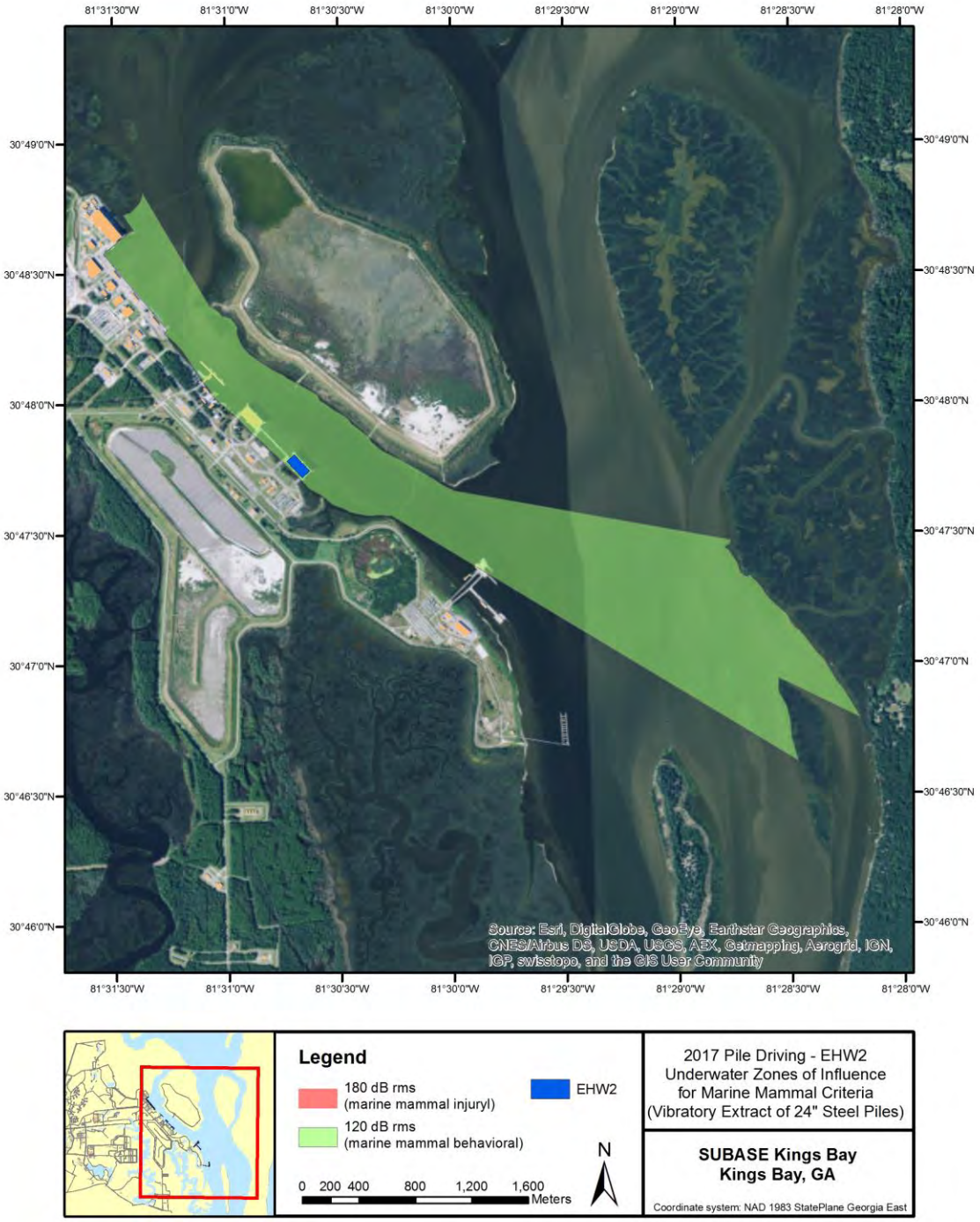

Figure 6-5. Project 3A – EHW-2 Vibratory Driving ZOIs

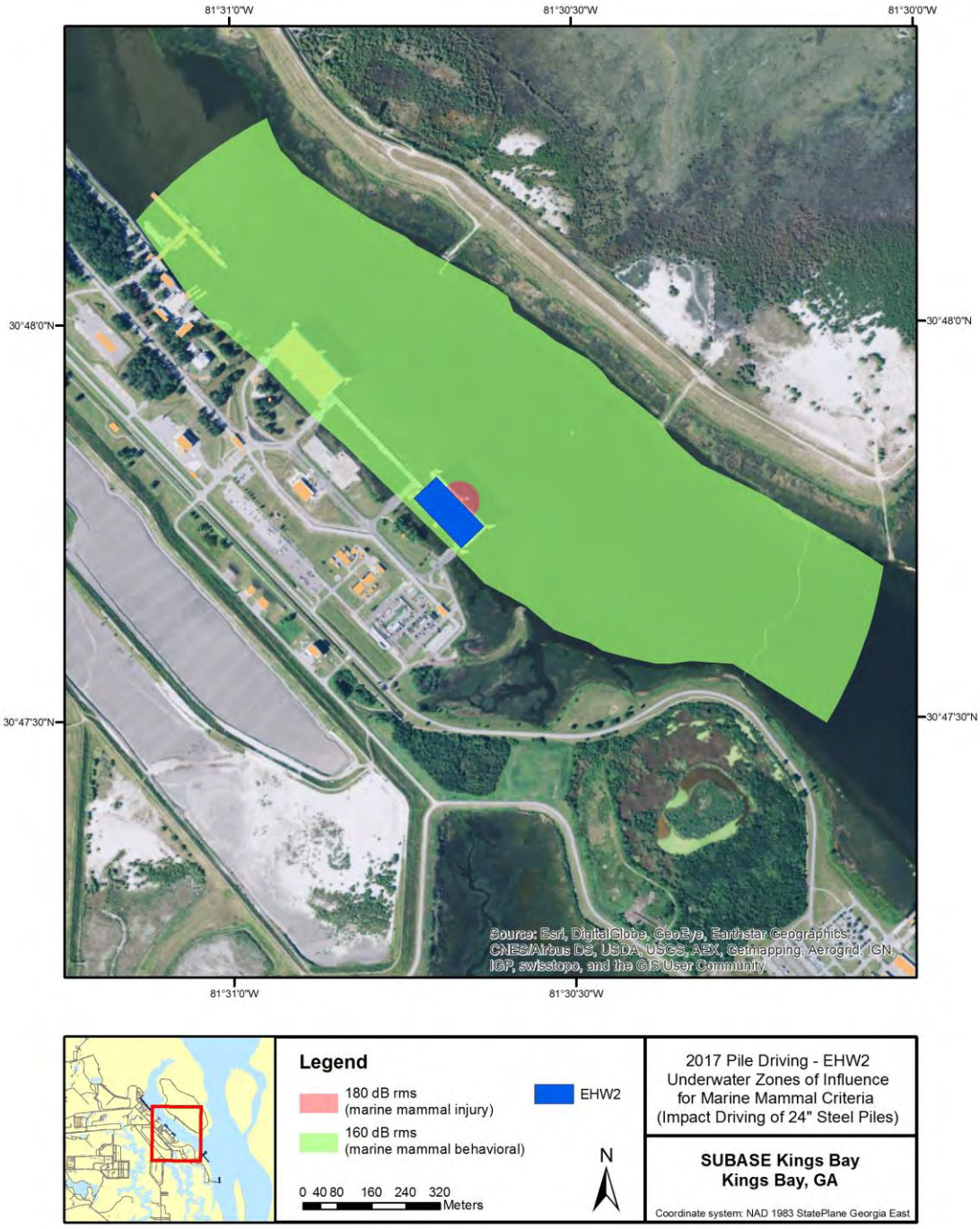

Figure 6-6. Project 3A – EHW-2 Impact Driving ZOIs

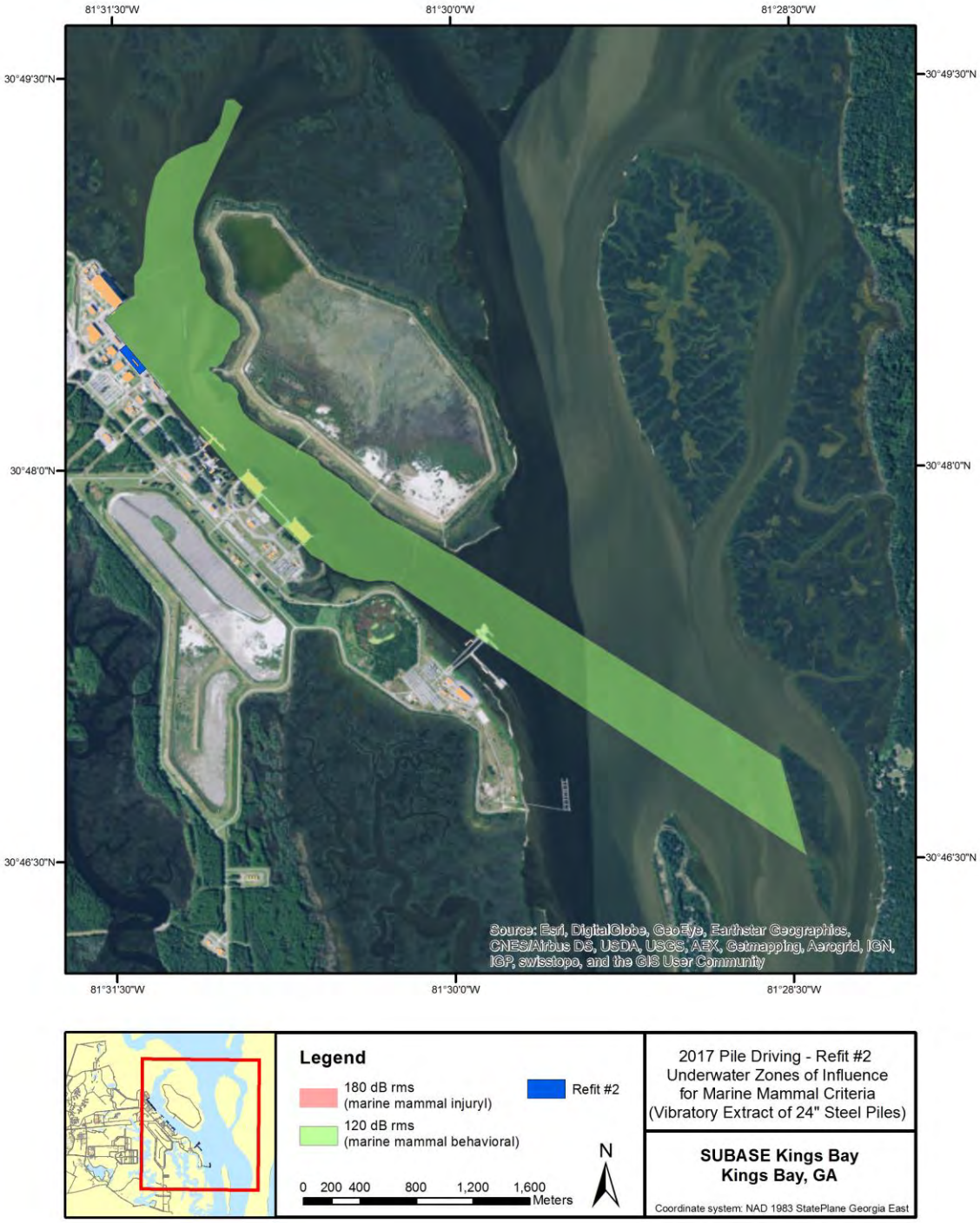

Figure 6-7. Project 3D – Refit Wharf 2 Vibratory Driving ZOIs

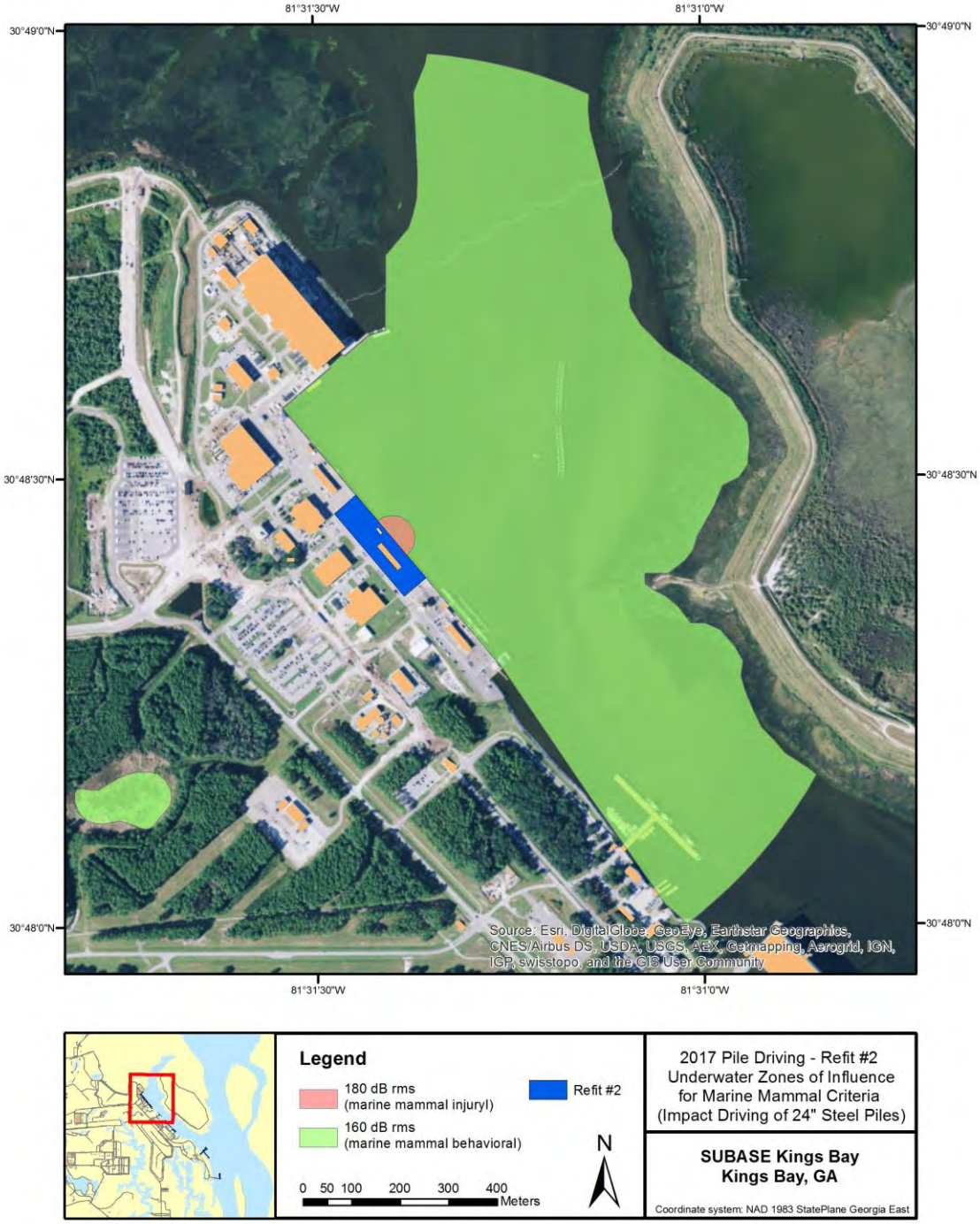

Figure 6-8. Project 3D – Refit Wharf 2 Impact Driving ZOIs

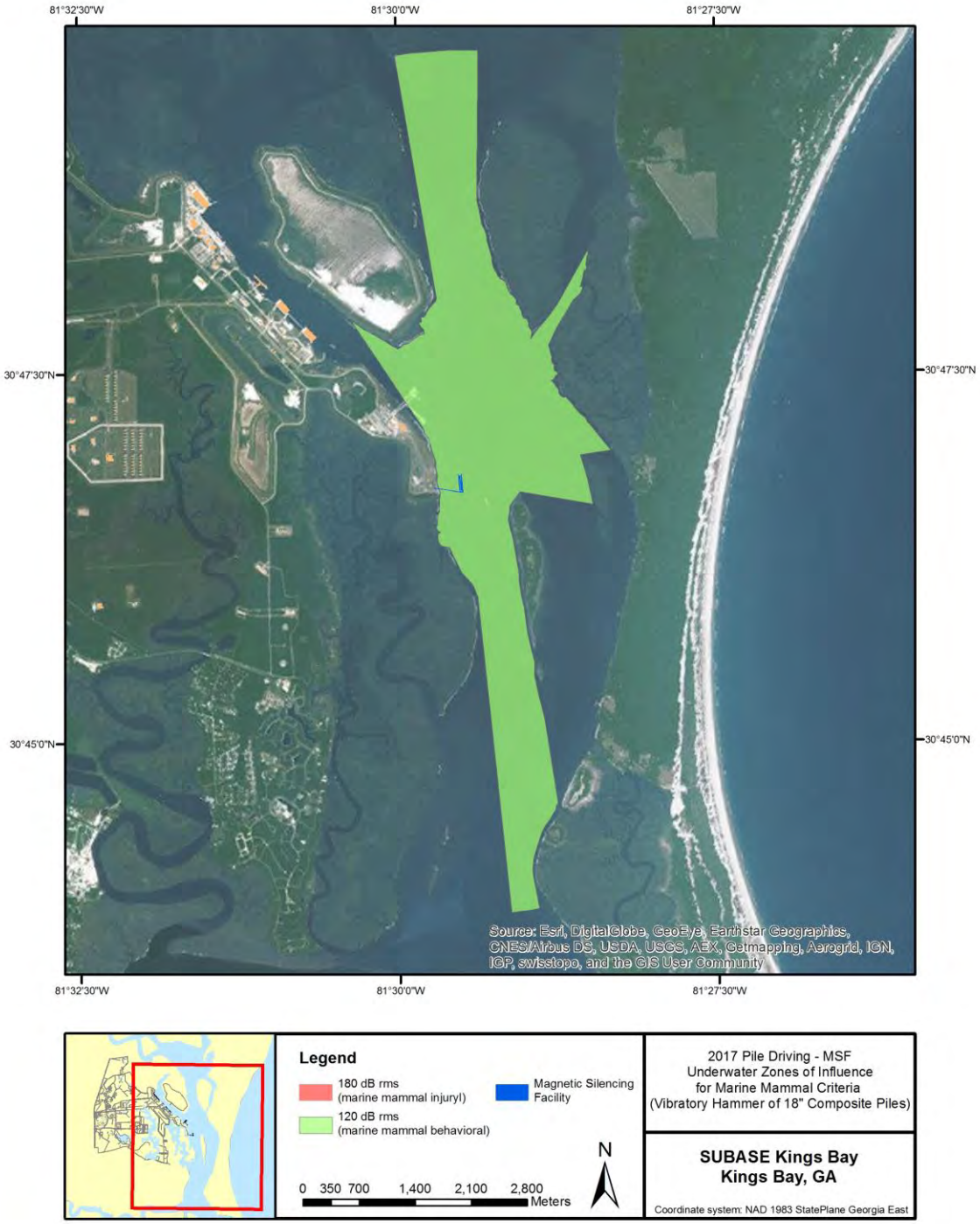

Figure 6-9. Project 5 – MSF Vibratory Driving ZOIs

6.4.2.2 Projects beginning in FY 2018

Two projects would be completed during 2018. Maps of ZOIs for each project and summary of estimated exposures are briefly described below. A total of 0 Level A and 10 Level B sound exposures were estimated for this year of the Project.

6.4.2.2.1 Project 3C: Refit Wharf 1

Project 3C requires one day of vibratory extraction of 30" steel pipe piles (Figure 6-10), resulting in 0 Level A and 4 Level B exposures. Installation of replacement 24" steel pipe piles will require 1 day of impact driving (Figure 6-11); no sound exposures rising to the level of harassment are expected for this portion of the project.

A total of 0 Level A and 4 Level B exposures are expected during this project.

6.4.2.2.2 Project 3E: Refit Wharf 3

Project 3E requires one day of vibratory extraction of 30" steel pipe piles (Figure 6-12), resulting in 0 Level A and 4 Level B exposures. Installation of replacement 24" steel pipe piles will require 1 day of impact driving (Figure 6-13), with an estimated 0 Level A and 1 Level B exposures.

A total of 0 Level A and 6 Level B exposures are expected during this project.

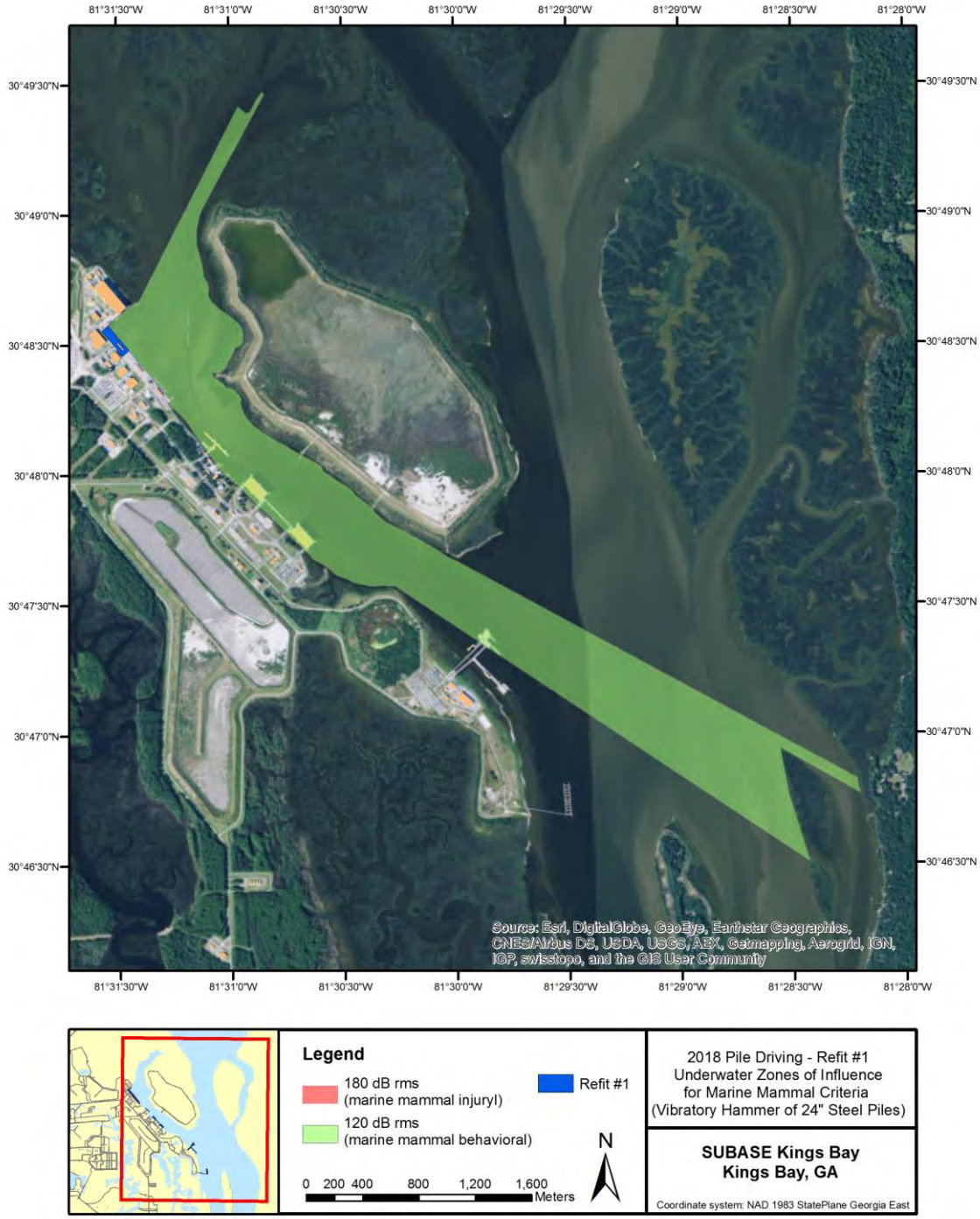

Figure 6-10. Project 3C – Refit Wharf 1 Vibratory Driving ZOIs

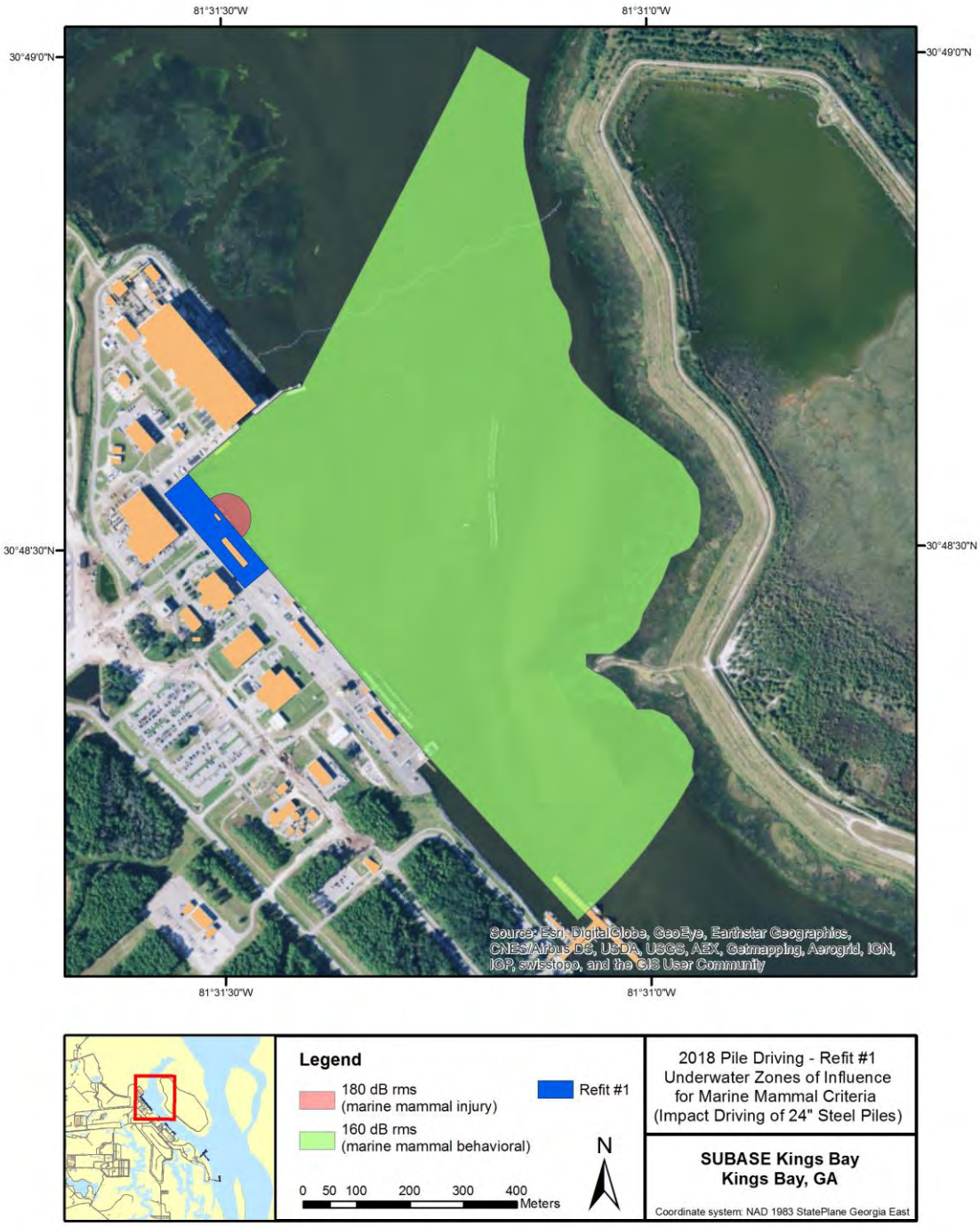

Figure 6-11. Project 3C – Refit Wharf 1 Impact Driving ZOIs

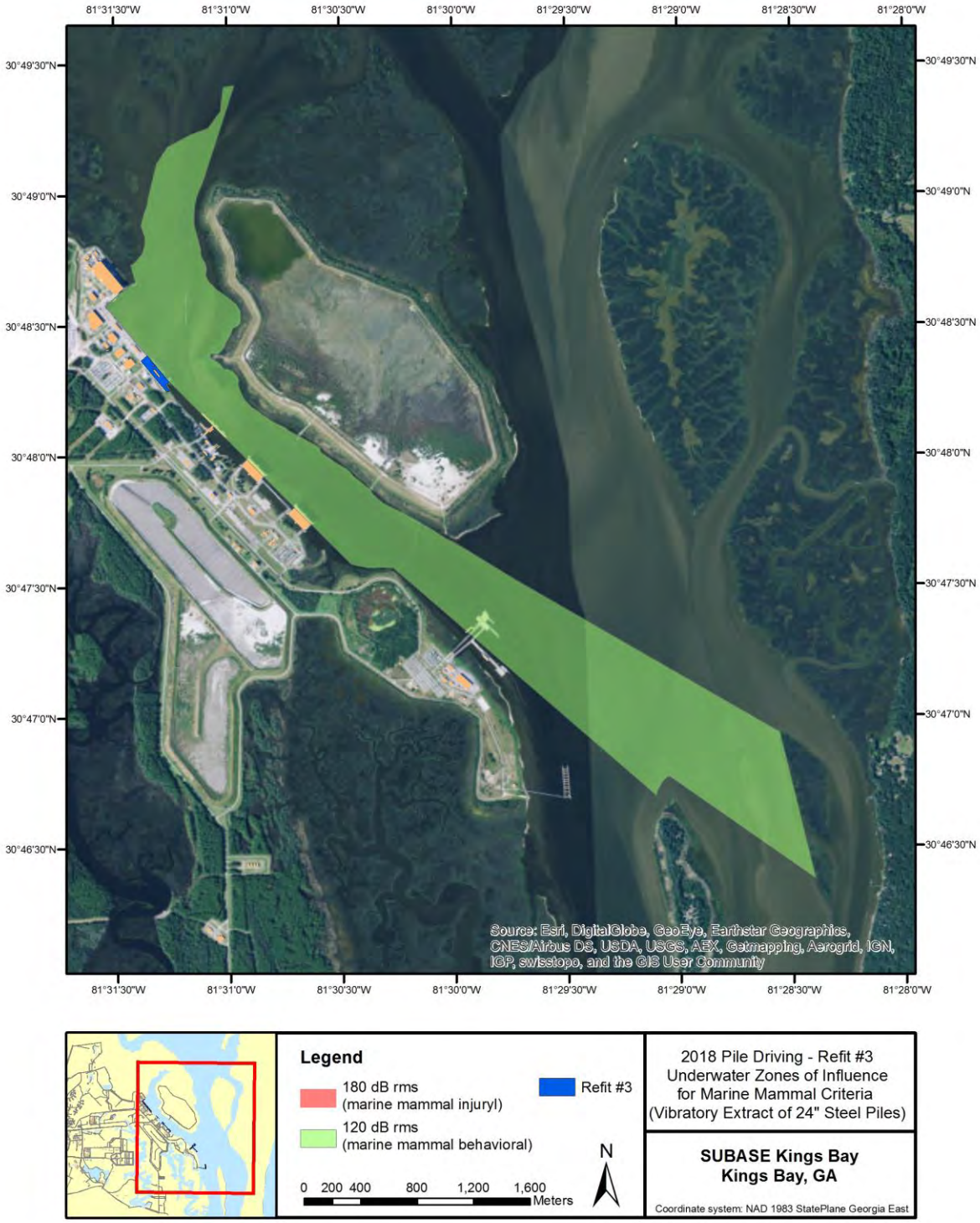

Figure 6-12. Project 3E – Refit Wharf 3 Vibratory Driving ZOIs

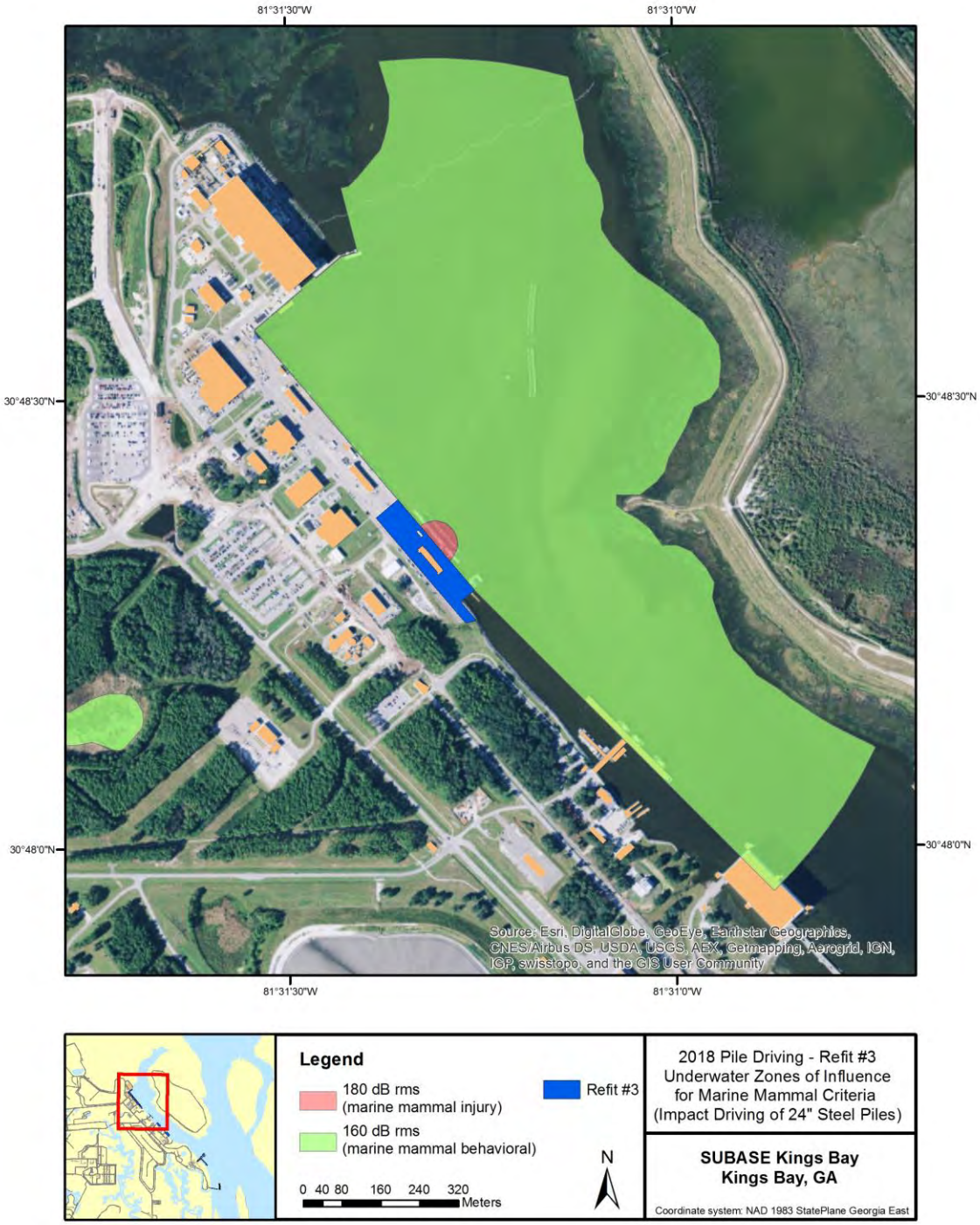

Figure 6-13. Project 3E – Refit Wharf 3 Impact Driving ZOIs

6.4.2.3 Projects beginning in FY 2019

No projects are expected to begin during FY 2019. While projects beginning in previous fiscal years may continue into this year, those potential exposures are accounted for in the fiscal years in which the projects begin.

6.4.2.4 Projects beginning in FY 2020

Two projects would be completed during 2020. Maps of ZOIs for each project and summary of estimated exposures are briefly described below. A total of 0 Level A and 104 Level B sound exposures were estimated for this year of the Project.

6.4.2.4.1 Project 4A: New Facility

The new facility project would require installation of 165 new 24-inch square concrete piles and 50 new 18-inch square concrete piles. Approximately 121 piles would be removed with a vibratory hammer. It is anticipated 16 to 22 piles would be removed and three to 12 piles would be installed per day for approximately 80 days of in-water work. Figures 6-14 and 6-15 illustrate the zones of influence for this project; modeling estimated 0 Level A and 64 Level B exposures.

A total of 0 Level A and 64 Level B exposures are expected during this project.

6.4.2.4.2 Project 4B: Small Craft Berth Site VI P617

Pile driving at the Site VI Small Craft Berth Site requires four days of vibratory extraction of 24” steel pipe piles (Figure 6-16), resulting in an estimated 0 Level A exposures and 32 Level B exposures. Impact installation of replacement 24” steel pipe piles will require 4 days of driving (Figure 6-17), resulting in 0 Level A and 8 Level B exposures.

A total of 0 Level A and 40 Level B exposures are expected during this project.

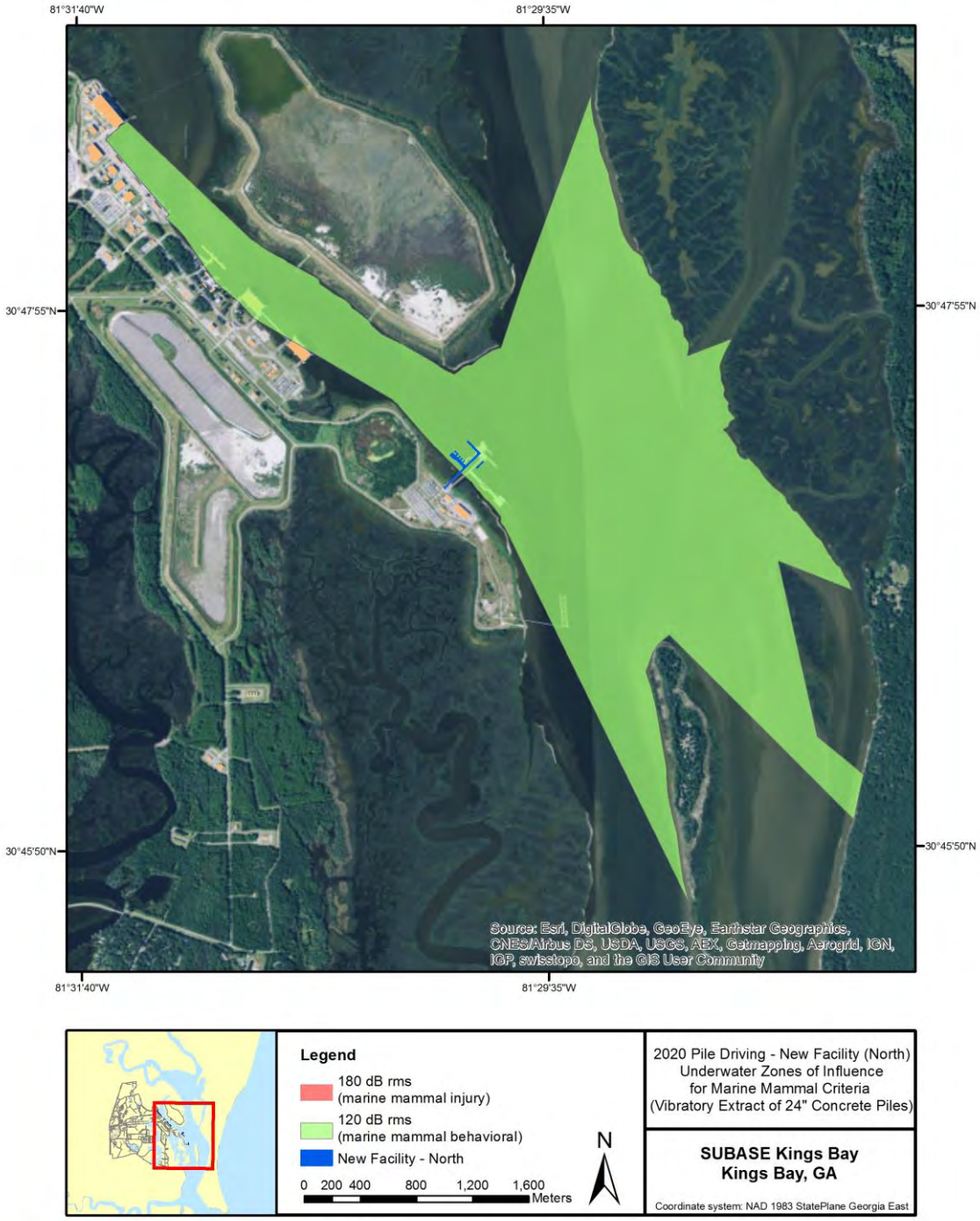

Figure 6-14. Project 4A – New Facility Vibratory Driving ZOIs

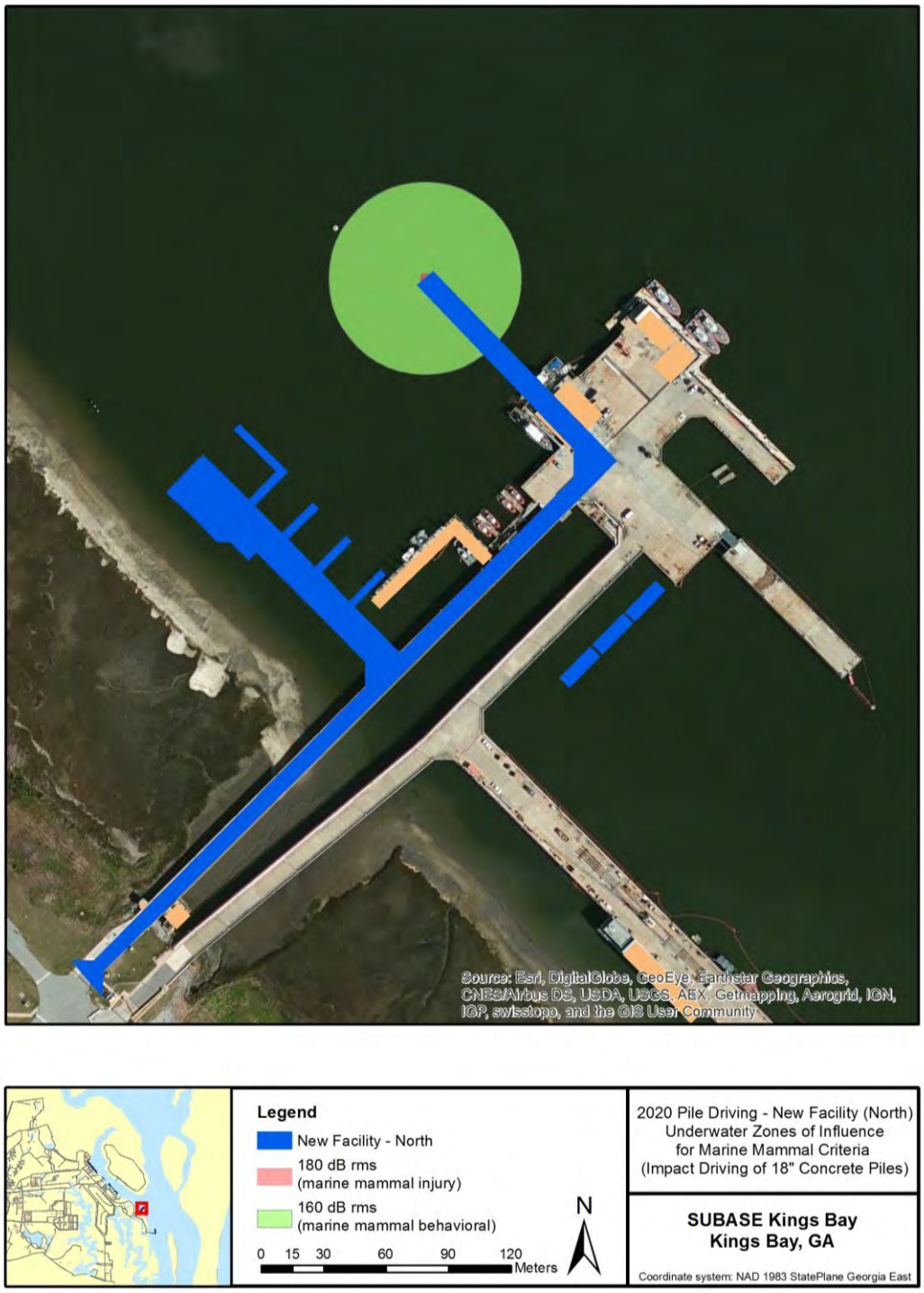

Figure 6-15. Project 4A – New Facility Impact Driving ZOIs

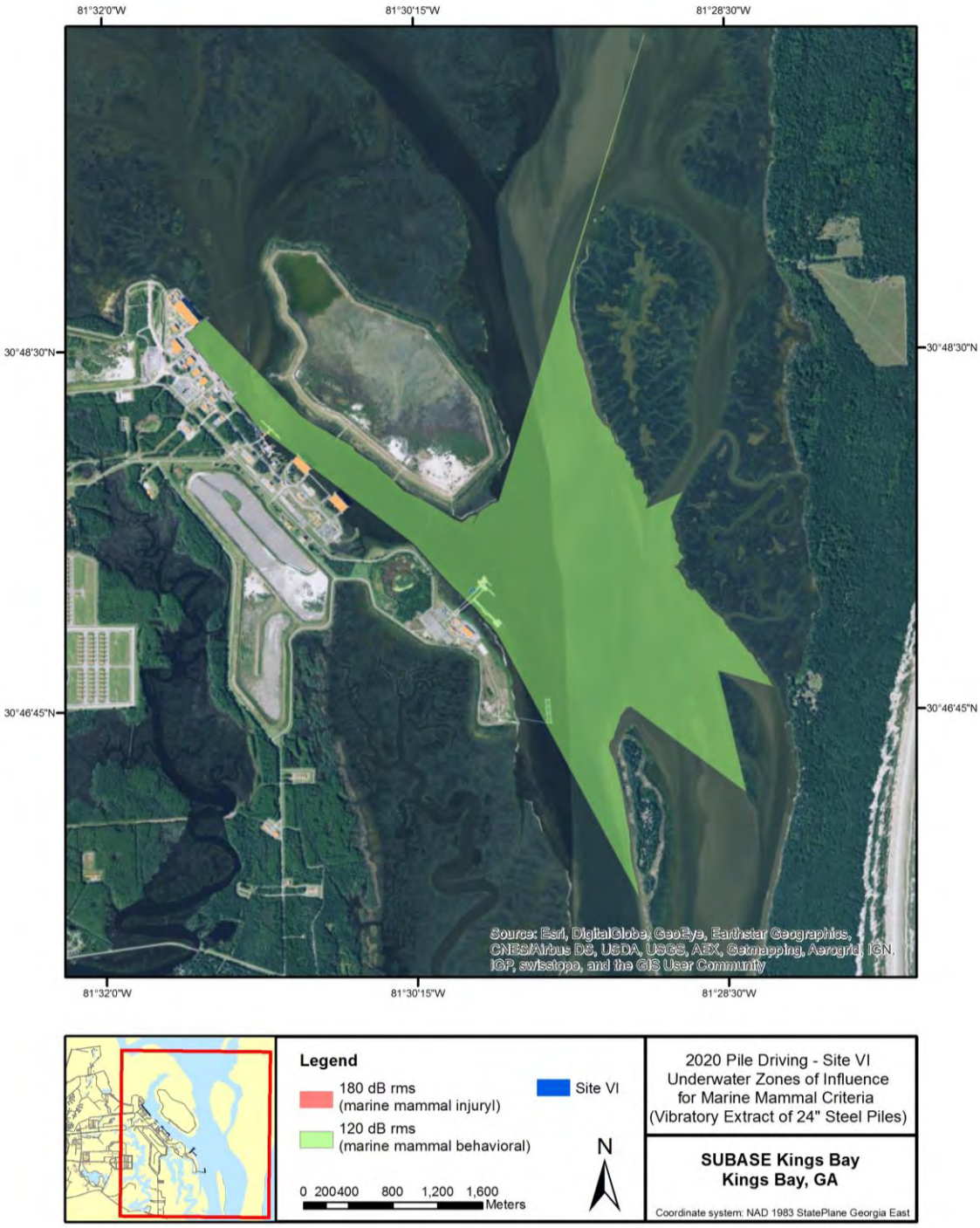

Figure 6-16. Project 4B – Small Craft Berth Site VI Vibratory Driving ZOIs

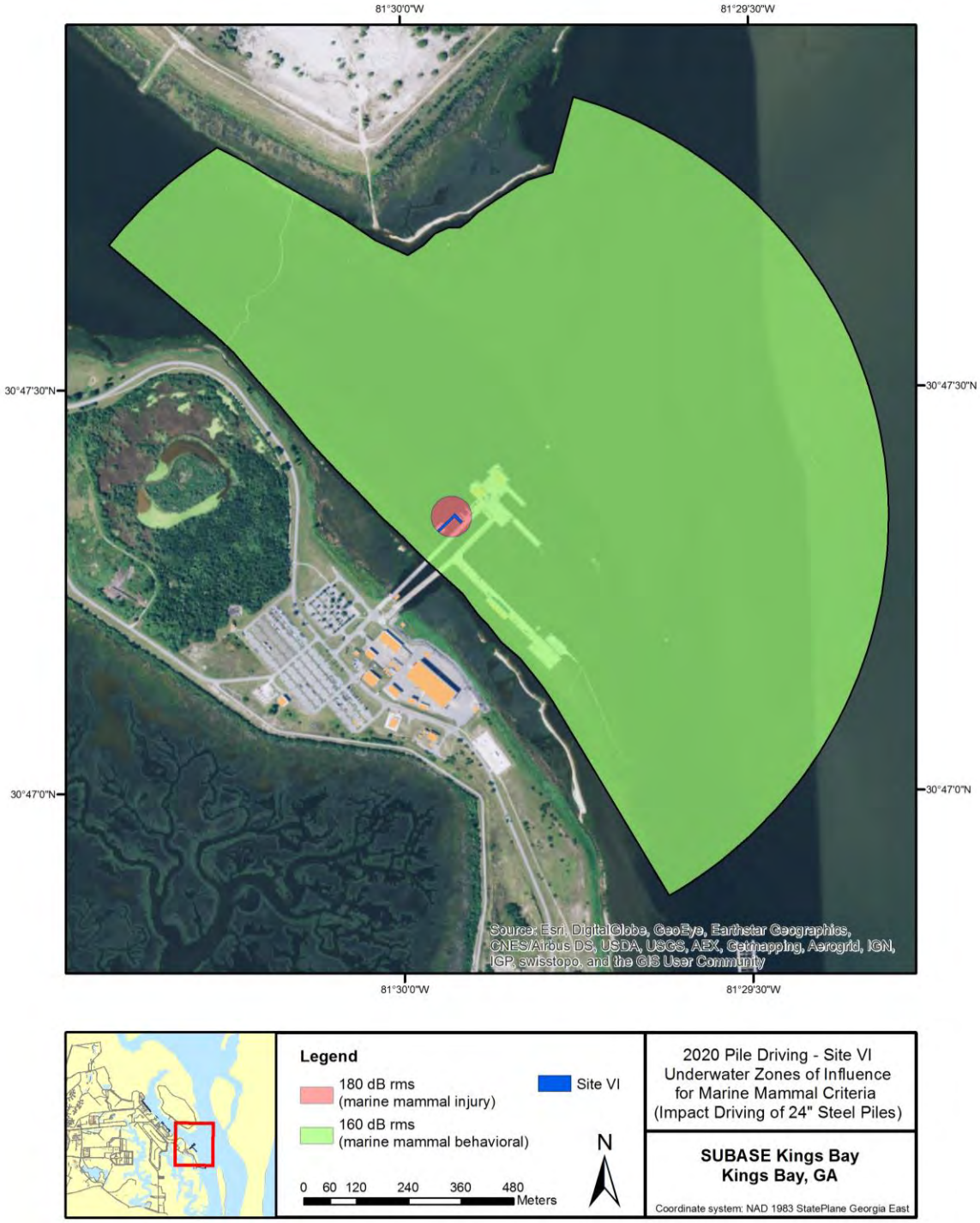

Figure 6-17. Project 4B – Small Craft Berth Site VI Impact Driving ZOIs

6.4.2.5 Projects beginning in FY 2021

Four projects would be completed during 2021. Maps of ZOIs for each project and summary of estimated exposures are briefly described below. A total of 0 Level A and 33 Level B sound exposures were estimated for this year of the Project.

6.4.2.5.1 Project 3B: (Dry Dock) Interface Wharf

Project 3B requires seven days of vibratory extraction of 14" steel H piles (Figure 6-18), resulting in an estimated 0 Level A exposures and 21 Level B exposures. Impact installation of replacement 14" steel H piles will require eight days of driving (Figure 6-19), resulting in 0 Level A and 0 Level B exposures.

A total of 0 Level A and 21 Level B exposures are expected during this project.

6.4.2.5.2 Project 3F: Warping Wharf with Capstan (4)

Project 3B requires two days of vibratory extraction of 30" steel pipe piles (Figure 6-20), resulting in an estimated 0 Level A exposures and 8 Level B exposures. Impact installation of replacement 30" steel pipe piles will require two days of driving (Figure 6-21), resulting in 0 Level A and 4 Level B exposures.

A total of 0 Level A and 12 Level B exposures are expected during this project.

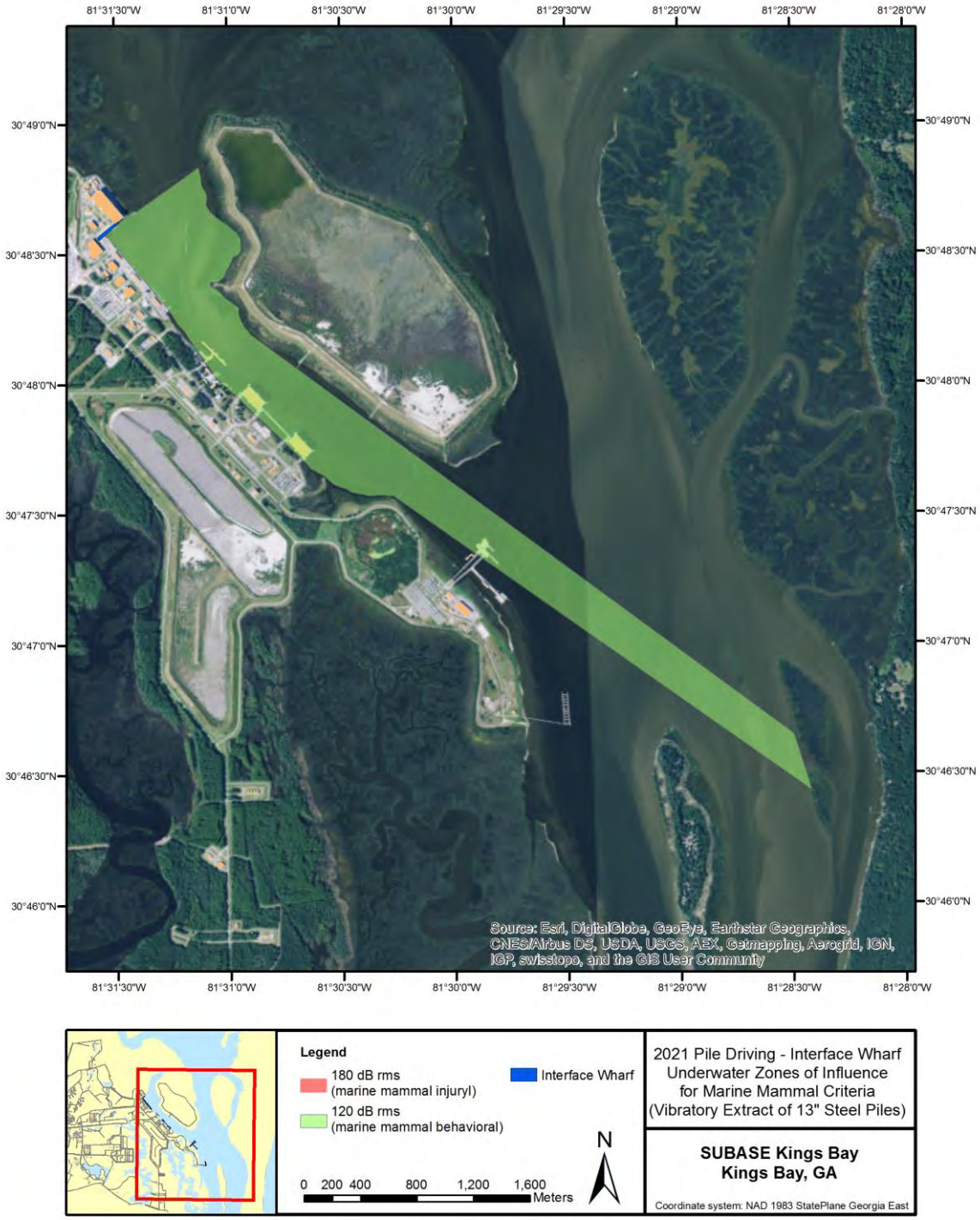

Figure 6-18. Project 3B – (Dry Dock) Interface Wharf Vibratory Driving ZOIs

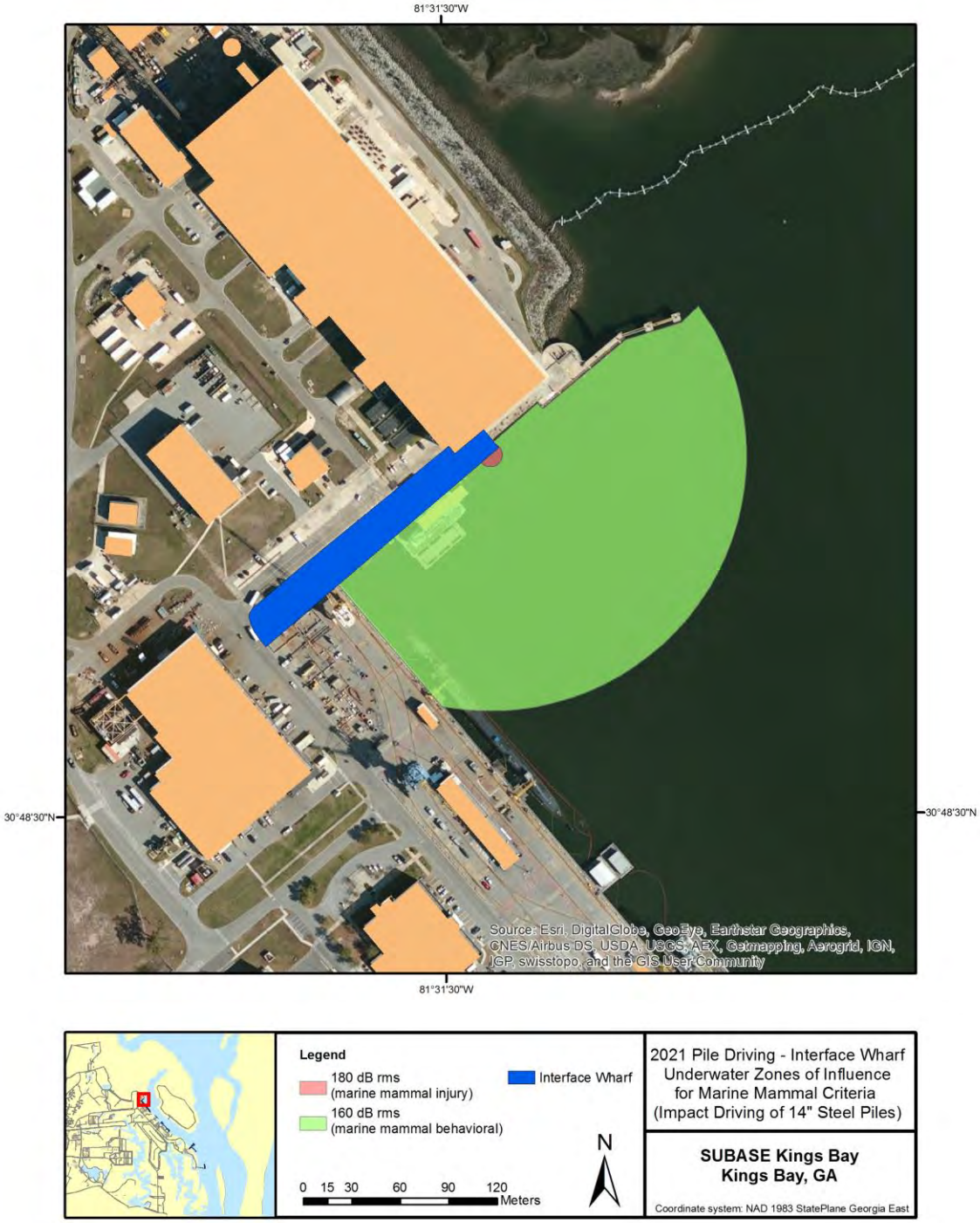

Figure 6-19. Project 3B – (Dry Dock) Interface Wharf Impact Driving ZOIs

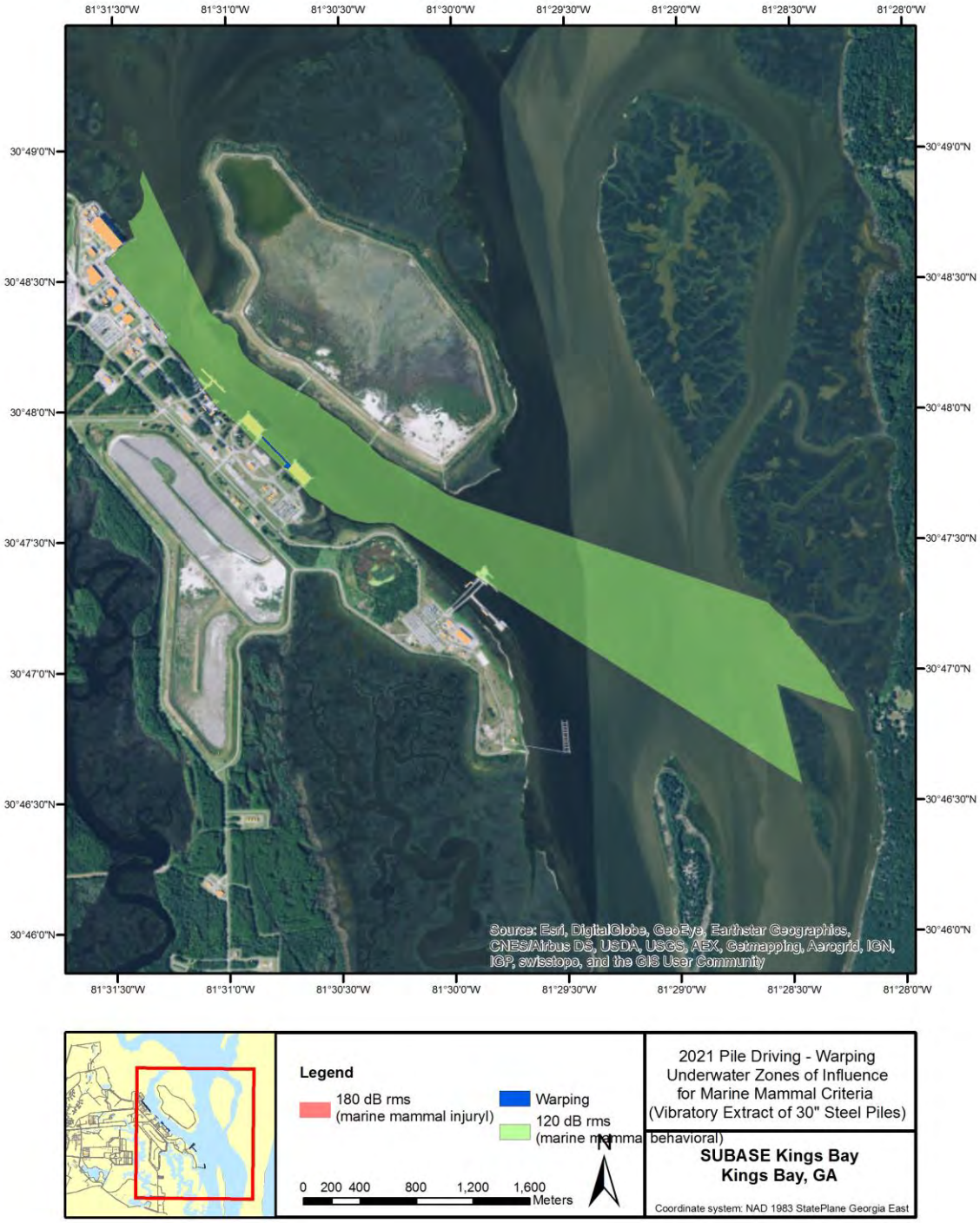

Figure 6-20. Project 3F – Warping Wharf Vibratory Driving ZOIs

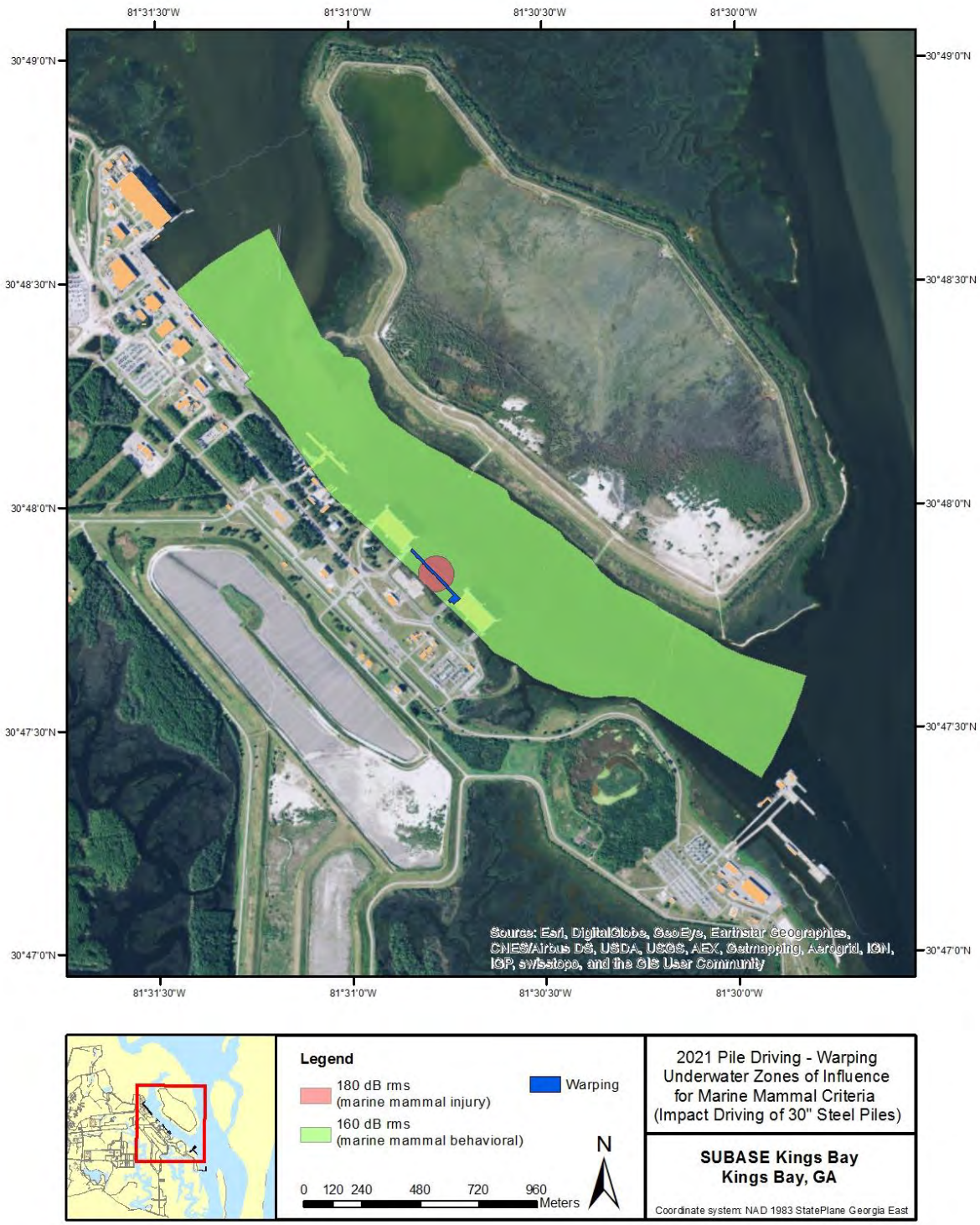

Figure 6-21. Project 3F – Warping Wharf Impact Driving ZOIs

6.4.2.6 Projects beginning in FY 2022

Three projects would be completed during 2022. Maps of ZOIs for each project and summary of estimated exposures are briefly described below. A total of 0 Level A and 522 Level B sound exposures were estimated for this year of the Project.

6.4.2.6.1 Project 3A: Explosives Handling Wharf #2 Pier with Capstans (7)

Repairs to EHW-2 at SUBASE Kings Bay during 2022 will require one day of vibratory extraction of 24" concrete piles, and three days of vibratory extraction of 24" steel pipe piles. These ZOIs are shown in Figure 6-24. Vibratory extraction is expect to result in 0 Level A and 16 Level B exposures. Installation of replacement 24" concrete and steel pipe piles will require one and four days of impact driving, respectively (Figure 6-25), with an estimated 0 Level A and 4 Level B exposures.

A total of 0 Level A and 20 Level B exposures are expected during this project.

6.4.2.6.2 Project 3G: Tug Pier

Repairs to the Tug Pier (Project 3G) at SUBASE Kings Bay will require eight days of vibratory extraction of 14" steel H piles (Figure 6-26), resulting in 0 Level A and 32 Level B exposures. Installation of replacement 14" steel H piles will require eight days of impact driving (Figure 6-27), with an estimated 0 Level A and 0 Level B exposures.

A total of 0 Level A and 32 Level B exposures are expected during this project.

6.4.2.6.3 Project 6A: Demolition of TPS Pier

Demolition at the TPS Pier will require 41 days of vibratory extraction of 24" concrete piles (Figure 6-28), resulting in 0 Level A and 410 Level B exposures.

A total of 0 Level A and 410 Level B exposures are expected during this project.

6.4.2.6.4 Project 6B: Demolition of Layberth North Trestle

Demolition at the Layberth North Trestle will require 6 days of vibratory extraction of 24" concrete piles (Figure 6-28), resulting in 0 Level A and 60 Level B exposures.

A total of 0 Level A and 60 Level B exposures are expected during this project.

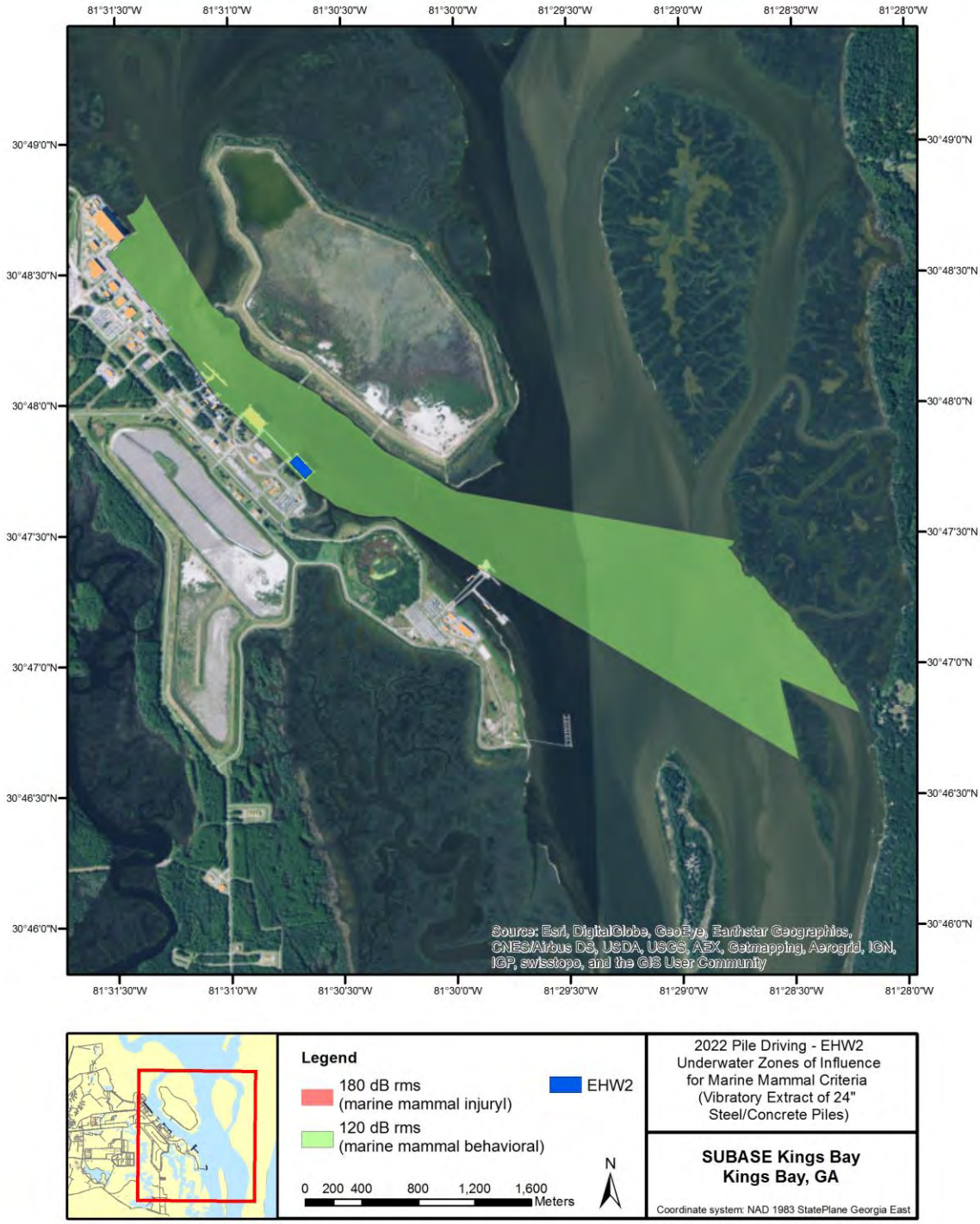

Figure 6-22. Project 3A – EHW-2 Vibratory Driving ZOIs

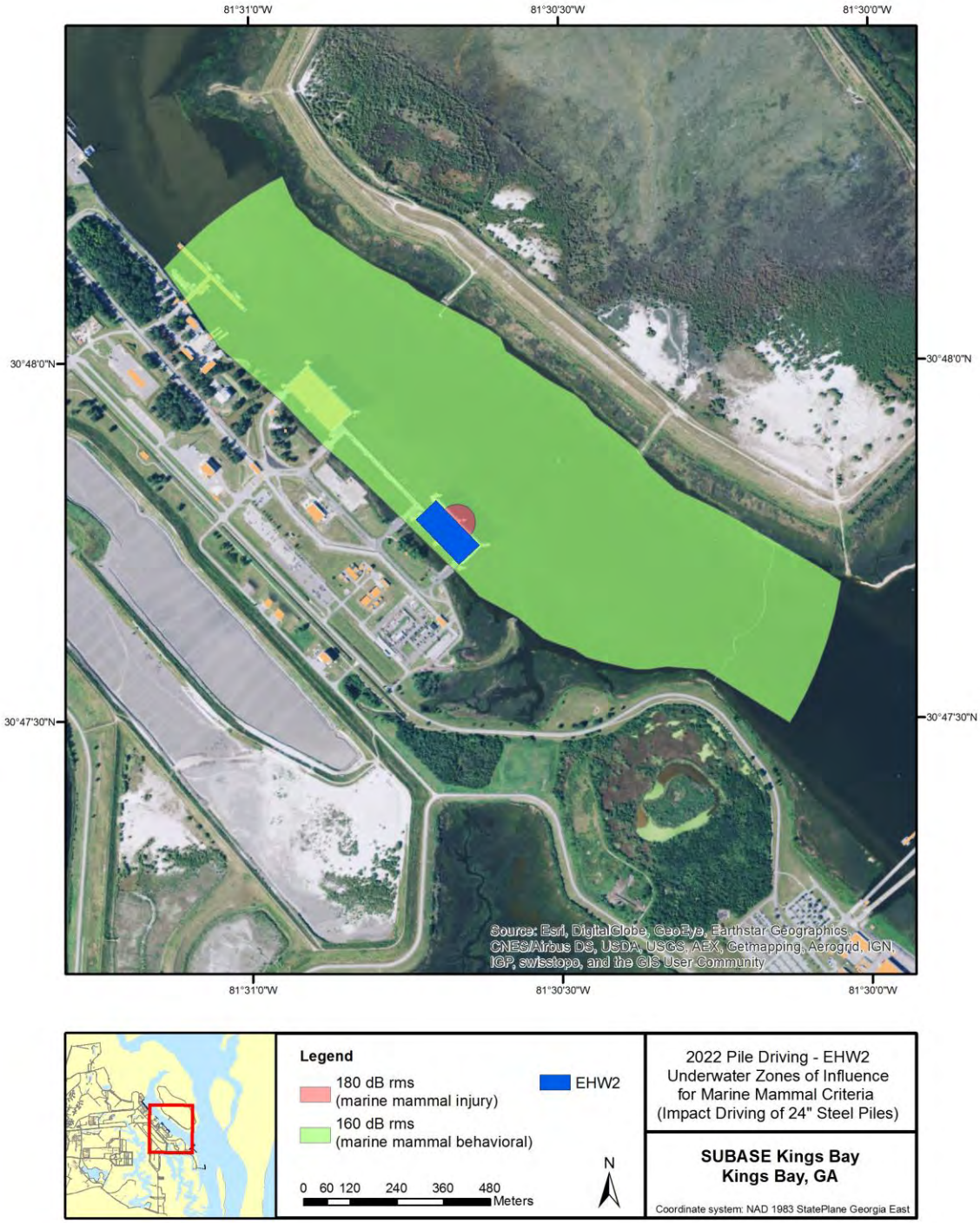

Figure 6-23. Project 3A – EHW-2 Impact Driving ZOIs

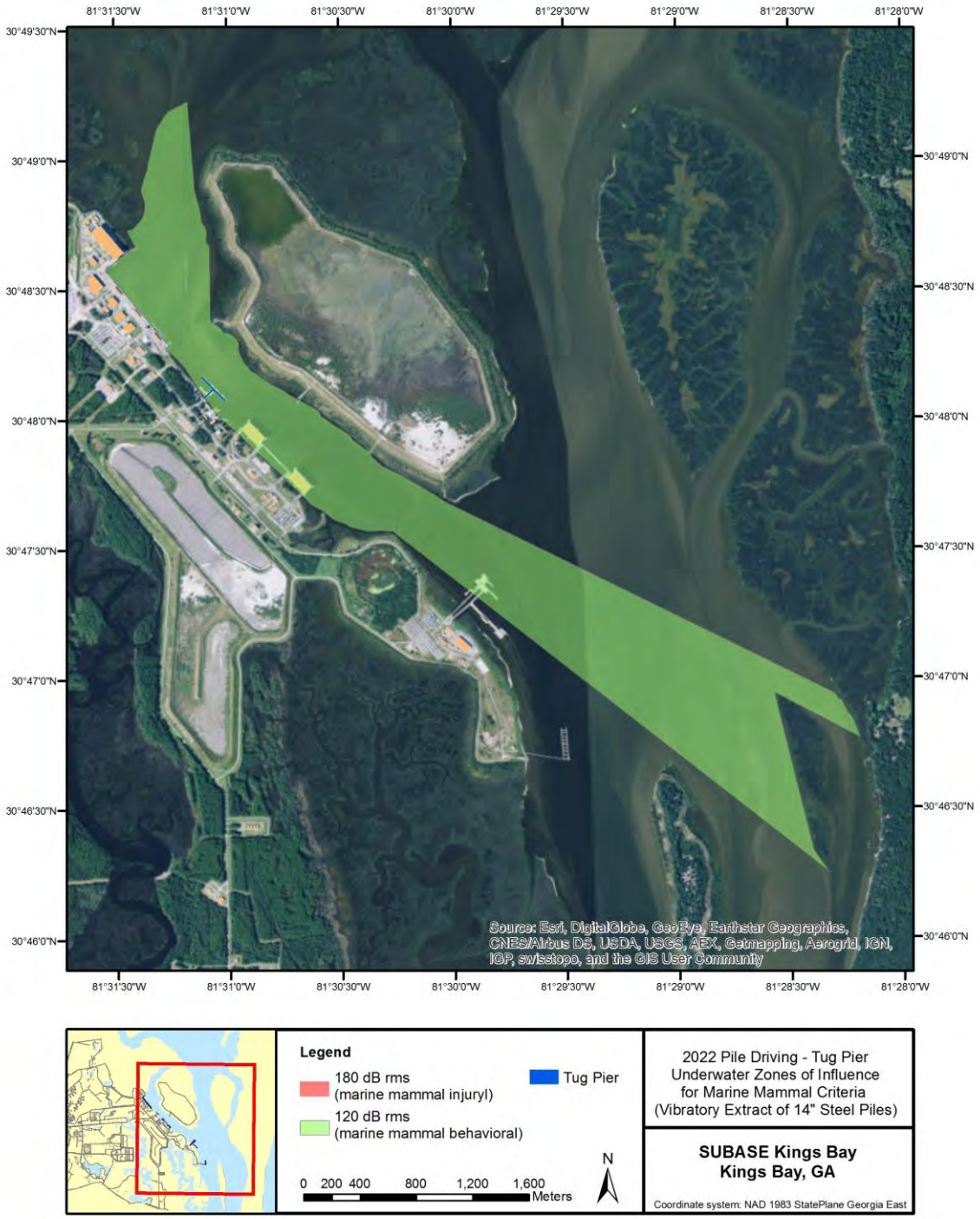

Figure 6-24. Project 3G – Tug Pier Repairs Vibratory Driving ZOIs

Figure 6-25. Project 3G – Tug Pier Repairs Impact Driving ZOIs

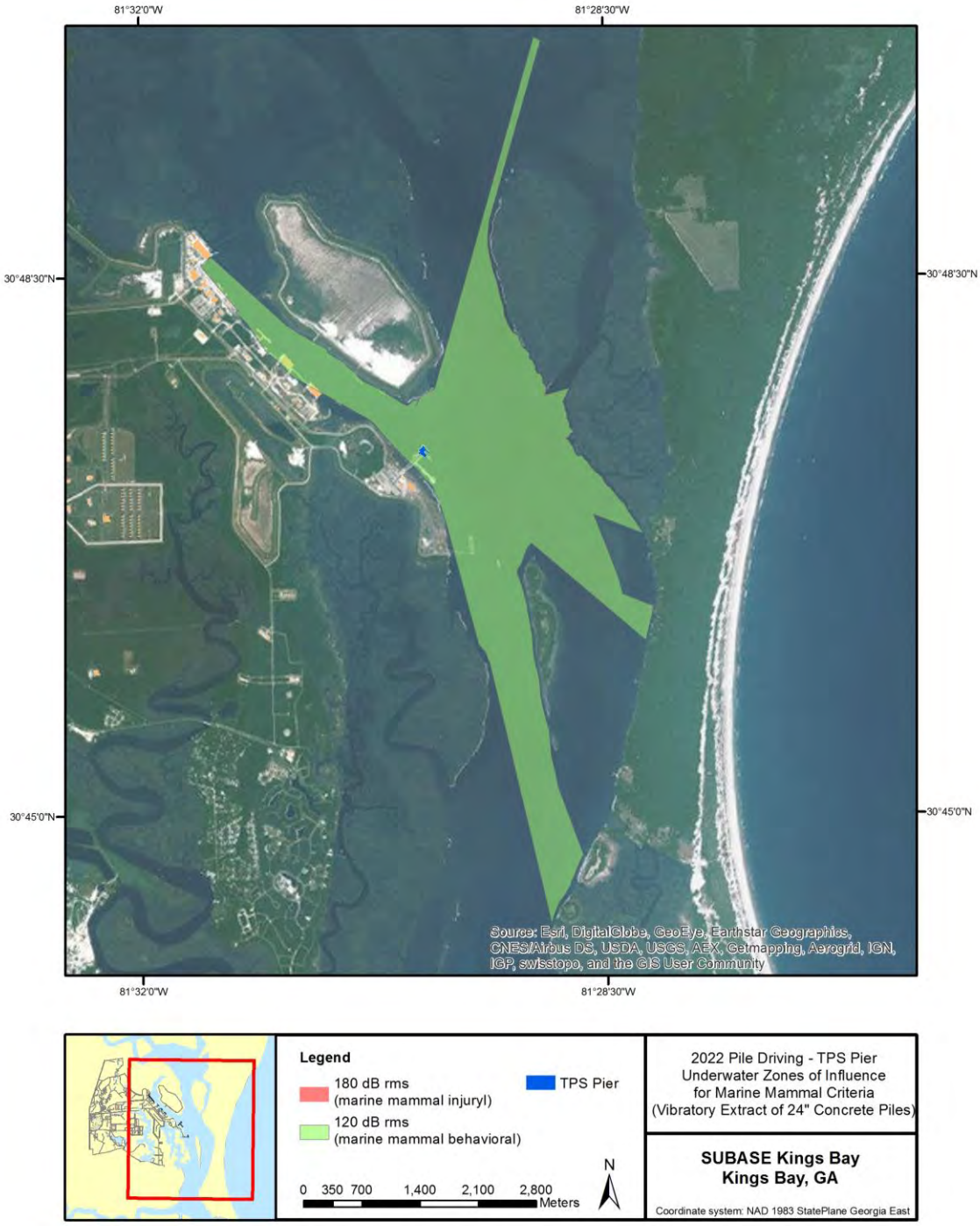

Figure 6-26. Projects 6A and 6B – Demolition of TPS Pier and North Trestle Vibratory Driving ZOIs

7 IMPACTS ON MARINE MAMMAL SPECIES OR STOCKS

The anticipated impact of the activity upon the species or stock of marine mammals

The effects of pile driving noise on marine mammals depend on several factors, including:

- Type, depth, intensity, and duration of the pile driving sound,
- species,
- size of the animal and its proximity to the source,
- depth of the water column,
- substrate of the habitat, and
- sound propagation properties of the environment.

Impacts to marine mammals from pile driving activities are expected to result primarily from acoustic pathways. As such, the degree of effect is intrinsically related to the received level and duration of the sound exposure, which are in turn influenced by the distance between the animal and the source. The farther away from the source, the less intense the exposure will be. The substrate and depth of the habitat affect the sound propagation properties of the environment. Shallow environments are typically more structurally complex, which leads to rapid sound attenuation. In addition, substrates that are soft (i.e., sand) absorb and attenuate the sound more readily than hard substrates (rock) which may reflect the acoustic wave. Soft porous substrates will also likely require less time to drive the pile, and possibly less forceful equipment, which would ultimately decrease the intensity of the acoustic source to other locations

Behavioral impacts may occur, but the type and severity of these effects are difficult to define due to individual differences in response and limited studies addressing the behavioral effects of sounds on marine mammals. The behavioral responses most likely to occur during the proposed Project are habituation and temporary relocation (Ridgway et al. 1997; Finneran et al. 2003; Wartzok et al. 2003). The time required to drive each pile would be short, so anticipated behavioral disturbances are expected to be discreet and brief. Injurious impacts to marine mammal species are not expected, but would be the result of physiological responses to both the type and strength of the acoustic signature (Viada et al. 2008).

7.1 PHYSIOLOGICAL RESPONSES

No Level A exposures are expected during the Project due to the mitigation measures outlined in Chapter 11 and the conservative modeling assumptions discussed in Chapter 5. In general, physiological responses of marine mammals to impulsive sound stimulation range from non-injurious vibration or compression of tissue to injurious tissue trauma, although BMPs and mitigation measures would minimize or eliminate such occurrences during this Project.

7.2 BEHAVIORAL RESPONSES

The intent of the Project is to complete repairs and modernizations of port facilities at SUBASE Kings Bay. These projects will require vibratory extraction of exisiting pilings, as well as impact installation of replacement and new piles. The geology of the SUBASE Kings Bay area includes

a relatively shallow limestone layer that prevents the use of vibratory installation of piles. However, the time required to extract and install piles via vibratory and impact methods is expected to be short (< 60 min per pile). Therefore, potential behavioral disturbances are anticipated to be intermittent and brief.

Studies of marine mammal responses to pile driving (both impact and vibratory methods) are limited. Marine mammal monitoring at the Port of Anchorage marine terminal redevelopment project in Anchorage, Alaska, found no response by marine mammals swimming within the threshold distances to noise impacts from construction activities including pile driving (both impact hammer and vibratory driving) (Integrated Concepts & Research Corporation 2009). Small numbers of cetaceans (beluga whales, harbor porpoise) and pinnipeds (harbor seals, Steller sea lions) were observed. This study also noted that the background noise levels at this port are typically relatively high (~125 dB rms). This background noise is due to both strong tidal currents and marine traffic from shipping vessels at the Port of Anchorage. Such high background noise levels could help habituate marine mammals to non-impulsive sounds from vibratory pile driving in their environment.

Responses to impact pile driving are expected to be more acute than response to vibratory driving. Controlled experiments with captive marine mammals showed pronounced behavioral reactions, including avoidance of loud sound sources (Ridgway et al. 1997; Finneran et al. 2003). Observed responses of wild marine mammals to loud impulsive sound sources (typically seismic guns or acoustic harassment devices) have been varied, but often consist of avoidance behavior or other behavioral changes suggesting discomfort (Morton and Symonds 2002; also see reviews in Gordon et al. 2003; Wartzok et al. 2003; and Nowacek et al. 2007).

Regardless of the source of the sound, behavioral responses to sound are highly variable. The magnitude of each potential behavioral change ultimately determines the severity of the response. A number of factors may influence an animal's response to noise, including its previous experience, its auditory sensitivity, its biological and social status (including age and sex), and its behavioral state and activity at the time of exposure.

A comprehensive review of acoustic and behavioral responses to noise exposure by Nowacek et al. (2007) concluded one of the most common responses is displacement. To assess the significance of displacements, it is necessary to know the areas to which the animals relocate, the quality of that habitat, and the duration of the displacement in the event they return to the pre-disturbance area. Short-term displacement may not be of great concern unless the disturbance happens repeatedly. Similarly, long-term displacement may not be of concern if adequate replacement habitat is available.

Marine mammals exposed to pile driving sound over the course of the Project would likely avoid affected areas if they experience noise-related discomfort. As described in the section above, individual responses to pile driving noise are expected to be variable. Some individuals may occupy the Project Area during pile driving without apparent discomfort while others may be displaced with undetermined long-term effects. Avoidance of the affected area during pile driving operations would reduce or eliminate the likelihood of injury impacts, but may also reduce access to foraging areas on SUBASE Kings Bay. Given the duration of the project there is a potential for displacement of marine mammals from the affected area due to these behavioral disturbances during the in-water work period. However, the time required to drive each pile by impact and/or vibratory methods would be short (< 60 min per pile), and the number of days of

pile driving for each project within the action is limited. Potential behavioral disturbances are therefore expected to be discreet and brief. Further, since pile driving will only occur during daylight hours, marine mammals transiting the activity area or foraging or resting in the Project Area at night will not be affected.

At SUBASE Kings Bay, the background sound levels exceed 120 dB re 1µPa, with average levels as high as 135 dB rms. Marine mammals that regularly inhabit the installation's waters may therefore become habituated to non-impulsive sound over 120 dB rms, and would in fact not be able to distinguish noise from pile driving at or below background sound levels. The modeling for this project was thus very conservative, as ZOIs were modeled out to the 120 dB rms criterion.

Habituation is a response that occurs when an animal's reaction to a stimulus wanes with repeated exposure, usually in the absence of unpleasant associated events (Wartzok et al. 2003). Animals are most likely to habituate to sounds that are predictable and unvarying. The opposite process is sensitization—when an unpleasant experience leads to subsequent responses, often in the form of avoidance, at a lower level of exposure. Behavioral state or differences in individual tolerance levels may affect the type of response as well. For example, animals that are resting may show greater behavioral change in response to disturbing noise levels than animals that are highly motivated to remain in an area for feeding (Richardson et al. 1995; National Research Council 2003; Wartzok et al. 2003). Indicators of disturbance may include sudden changes in the animal's behavior or avoidance of the affected area. A marine mammal may show signs that it is startled by the noise and/or it may swim away from the sound source and avoid the area. Increased surfacing time and temporary cessation of foraging in the Project Area could indicate disturbance or discomfort in marine mammals.

Given the relatively low density of marine mammals found in the SUBASE Kings Bay waters, it is unlikely that the area is used extensively for foraging by a discrete population of animals. Effects of pile driving activities may be experienced by individual marine mammals, but are highly unlikely to cause population-level impacts or affect the continued survival of the stock.

7.3 CONCLUSIONS REGARDING IMPACTS TO SPECIES OR STOCKS

Individual marine mammals may be exposed to high sound pressure levels during pile removal and installation, which may result in Level B behavioral harassment. Any marine mammals exposed (harassed) may change their normal behavior patterns (i.e., swimming speed, foraging habits, etc.) or be temporarily displaced from the construction area. Any exposures will likely have only a minor effect on individuals and no effect on their populations. The sound generated from vibratory pile driving is non-impulsive, which is not known to cause injury to marine mammals, and mitigation measures and BMPs are expected to prevent adverse physiological impacts to marine mammals from impact pile driving. Nevertheless, some exposure is unavoidable. The expected level of unavoidable exposure (defined as acoustic harassment) is presented in Chapter 6. This level of effect is not anticipated to have any adverse impact to bottlenose dolphins' population recruitment, or survival.

8 IMPACTS ON SUBSISTENCE USE

The anticipated impact of the activity on the availability of the species or stock of marine mammals for subsistence uses.

Potential marine mammal impacts resulting from the Project will be limited to populations for which there is no known historic or current subsistence use. Therefore, no impacts on the availability of species or stocks for subsistence use are considered.

9 IMPACTS ON MARINE MAMMAL HABITAT AND THE LIKELIHOOD OF RESTORATION

The anticipated impact of the activity upon the habitat of the marine mammal populations, and the likelihood of restoration of the affected habitat.

Activities associated with the Project are expected to result in removal of a small amount of low-quality habitat, and disturb sediments, and benthic and forage fish communities, on a temporary, highly localized scale. The relatively high amount of vessel traffic in the confined space of the SUBASE Kings Bay area and the transition to the federal navigation channel, has resulted in a determination the Kings Bay project area encompasses relatively low quality habitat for most marine species.

Pile installation and deployment of anchors and / or spuds from barges may result in temporary, small scale disturbance of benthic communities and marine vegetation in the immediate vicinity of the project. Benthic organisms may be disturbed, buried or crushed by anchors and / or spuds and removal of piles; this may result in a temporary degradation or loss of isolated foraging habitat for marine mammals. However, sediments and marine vegetation are expected to return to their prior conditions and cover within a short time of the conclusion of the in-water work.

The new surfaces associated with the piles and exposed concrete will likely result in establishment of fouling communities on the new and existing structures, and may attract fish and benthic organisms resulting in very small scale shifts in prey distribution.

Overall, small-scale, temporary changes to habitat and community assemblages in the immediate project area are expected to occur, but natural sedimentation and succession / recruitment will likely return the project footprint to pre-construction conditions within a short amount of time after in-water work is completed.

10 IMPACTS ON MARINE MAMMALS FROM LOSS OR MODIFICATION OF HABITAT

The anticipated impact of the loss or modification of the habitat on the marine mammal populations involved.

The Project is not expected to have any habitat-related effects that could cause significant or long-term consequences for individual or populations of marine mammals because of the relatively small footprint and existing disturbed conditions. Further, all impacts will be temporary, with pile driving activity for each project within the Project being completed within days to weeks of the project start. Information provided in Chapter 9 (Impacts on Marine Mammal Habitat and the Likelihood of Restoration) indicates there may be temporary impacts, but those impacts would be limited to the immediate area. Impacts will cease upon the completion of activities associated with the Project.

11 MEANS OF EFFECTING THE LEAST PRACTICABLE ADVERSE IMPACTS – STANDARD OPERATING PROCEDURES AND MITIGATION MEASURES

The availability and feasibility (economic and technological) of equipment, methods, and manner of conducting such activity or other means of affecting the least practicable adverse impact upon the affected species or stocks, their habitat, and on their availability for subsistence uses, paying particular attention to rookeries, mating grounds, and areas of similar significance.

This section describes the Navy best management practices and mitigation measures. Best Management Practices (BMPs) are essential to maintaining safety and mission success, and in many cases have the added benefit of reducing potential environmental impacts. Mitigation measures are designed to help reduce or avoid potential impacts on marine resources. When applicable, mitigation measures developed for construction activities are consistent with those developed as part of the Atlantic Fleet Training and Testing EIS/OEIS and section 7 consultation for the West Indian manatee (*Trichechus manatus*). BMPs and minimization measures are included in the construction contract plans and specifications and must be agreed upon by the contractor prior to any construction activities. Upon signing the contract, it becomes a legal agreement between the contractor and the Navy. Failure to follow the prescribed BMPs and minimization measures is a contract violation.

General Construction Best Management Practices

1. All work shall adhere to performance requirements of the Clean Water Act, Section 404 permit and Section 401 Water Quality Certification. No in-water work shall begin until after issuance of regulatory authorizations.
2. The construction contractor is responsible for preparation of an Environmental Protection Plan. The plan shall be submitted and implemented prior to the commencement of any construction activities and is a binding component of the overall contract. The plan shall identify construction elements and recognize spill sources at the site. The plan shall outline BMPs, responsive actions in the event of a spill or release, and notification and reporting procedures. The plan shall also outline contractor management elements such as personnel responsibilities, project site security, site inspections, and training.
3. No petroleum products, lime, chemicals, or other toxic or harmful materials shall be allowed to enter surface waters.
4. Washwater resulting from washdown of equipment or work areas shall be contained for proper disposal, and shall not be discharged unless authorized.
5. Equipment that enters surface waters shall be maintained to prevent any visible sheen from petroleum products.
6. No oil, fuels, or chemicals shall be discharged to surface waters, or onto land where there is a potential for re-entry into surface waters shall occur. Fuel hoses, oil drums, oil or fuel

transfer valves, fittings, etc. shall be checked regularly for leaks, and be maintained and stored properly to prevent spills.

7. No cleaning solvents or chemicals used for tools or equipment cleaning shall be discharged to ground or surface waters.
8. Construction materials shall not be stored where high tides, wave action, or upland runoff could cause materials to enter surface waters.
9. Barge operations shall be restricted to tidal elevations adequate to prevent grounding of a barge.
10. All in-water construction activities shall occur during daylight hours (one hour post sunrise to one hour prior to sunset[1]). Construction activities on land could occur between 6:00 AM and 10:00 PM during any time of the year.

Pile Removal and Installation Best Management Practices

1. A containment boom surrounding the work area shall be used during creosote-treated pile removal to contain and collect any floating debris and sheen. The boom may be lined with oil-absorbing material to absorb released creosote.
2. Oil-absorbent materials shall be used in the event of a spill if any oil product is observed in the water.
3. All creosote-treated material and associated sediments shall be disposed of in a landfill that meets Georgia environmental standards.
4. Removed piles and associated sediments (if any) shall be contained on a barge. If a barge is not utilized, piles and sediments may be stored in a containment area near the construction site.
5. Soft starts are performed at the beginning of impact pile driving. During a soft start, an initial set of strikes from the impact hammer at reduced energy are performed before it is able to be operated at full power and speed. The energy reduction of an individual hammer cannot be quantified because they vary by individual drivers. Also, the number of strikes will vary at reduced energy because raising the hammer at less than full power and then releasing it results in the hammer "bouncing" as it strikes the pile resulting in multiple "strikes." Initiating impact pile driving at a lower power may allow marine mammals an opportunity to move away from the immediate vicinity of the activity, thereby reducing the likelihood of exposure to sound levels that could cause further behavioral disturbance or injury.
6. Pilings that break or are already broken below the waterline may be removed by wrapping the piles with a cable or chain and pulling them directly from the sediment with a crane. If this is not possible, they shall be removed with a clamshell bucket. To

[1] Sunrise and sunset are to be determined based on the National Oceanic and Atmospheric Administration data which can be found at http://www.srrb.noaa.gov/highlights/sunrise/sunrise.html.

minimize disturbance to bottom sediments and splintering of piling, the contractor shall use the minimum size bucket required to pull out piling based on pile depth and substrate. The clam shell bucket shall be emptied of piling and debris on a contained barge before it is lowered into the water. If the bucket contains only sediment, the bucket shall remain closed and be lowered to the mud line and opened to redeposit the sediment. In some cases (depending on access, location, etc.), piles may be cut below the mud line and the resulting hole backfilled with clean sediment.

7. Any floating debris generated during installation shall be retrieved. Any debris in a containment boom shall be removed by the end of the work day or when the boom is removed, whichever occurs first. Retrieved debris shall be disposed of at an upland disposal site.
8. Whenever activities that generate sawdust, drill tailings, or wood chips from treated timbers are conducted, tarps or other containment material shall be used to prevent debris from entering the water.
9. If excavation around piles to be replaced is necessary, hand tools or a siphon dredge shall be used to excavate around piles to be replaced.

Additional Minimization Measures for Marine Mammals

The following minimization measures shall be implemented during pile driving to avoid marine mammal exposure to Level A injurious noise levels generated from impact pile driving and to reduce to the lowest extent practicable exposure to Level B disturbance noise levels.

Coordination

The Navy shall conduct a pre-construction briefing with the contractor. During the briefing, all personnel working in the Project Area shall watch the Navy's Marine Species Awareness Training video.

Standard Conditions

The contractor will adhere to all requirements of the following (full text included in Appendix A – Construction Conditions for Protected Species):

- Kings Bay Manatee Protection Measures
- Sea Turtle and Smalltooth Sawfish Construction Conditions
- Southeast Regional Marine Mammal and Sea Turtle Viewing Guidelines

Visual Monitoring and Shutdown Procedures

A separate Marine Mammal Monitoring Plan will be submitted to NMFS. It will include all details for monitoring. Major components of the monitoring plan are summarized below.

Observers and Procedures

Construction crews and barge operators will complete applicable portions of the Navy's *Marine Species Awareness Training*, and a general environmental awareness briefing prior to the start of repair and maintenance activities. This training is designed to improve the effectiveness of visual

observations for protected species and provides information on sighting cues, visual observation tools and techniques, and sighting notification procedures.

Marine species observers ("observers") designated by the contractor will be placed at the best vantage point(s) practicable to monitor for protected species and implement shutdown/delay procedures when applicable by calling for the shutdown to equipment operators. The observers shall have no other construction related tasks while conducting monitoring.

Methods

The observer(s) will monitor the entire shutdown zone before, during, and after pile driving and removal. The shutdown zone for impact pile driving was calculated based on acoustic modeling at a notional pile location. The zone to be monitored varies at each project location within the Project; shutdown zones are given in Table 11-1. In no case will the shutdown zone be less than 15 m (50 ft), which is the standoff distance required in the Manatee Protection Measures given in Appendix A. This measure allows for a physical buffer zone between protected marine mammals and construction equipment. The observer(s) will have full visibility of the shutdown zone regardless of the type of driving taking place, and will be able to immediately report a marine mammal observation and initiate shutdown procedures.

Table 11-1. Vibratory and Impact Shutdown Zones for all Projects

Project	FAC #	Fiscal Year	Vibratory Shutdown Zone [m]	Impact Shutdown Zone [m]
1A	5926	2017	15	15
1B	5888	2017	15	N/A
2	5976	2017	N/A	15
3A	5109	2017/2022	15	47
3B	5955	2021	15	15
3C	5909	2018	15	47
3D	5910	2017	15	47
3E	5916	2018	15	47
3F	5877	2021	15	74
3G	5926	2022	15	15
4A	P617	2020	15	15
4B	P617	2020	15	47
5	5980	2017	15	N/A
6A	5934	2022	15	N/A
6B	5977	2022	15	N/A

The observer(s) will be placed at the best vantage point practicable (e.g. from a small boat, construction barges, on shore, or any other suitable location) to monitor for marine species and implement shutdown/delay procedures when applicable by calling for the shutdown to the equipment operator(s). Elevated positions are preferable; it shall be the contractor's responsibility to ensure that appropriate safety measures are implemented to protect observers on

elevated observation points. If a boat is used for monitoring, the boat will maintain minimum distances from all species (should they occur) as described in the *NMFS Southeast Region Marine Mammal and Sea Turtle Viewing Guidelines*.

During all observation periods, observers would use binoculars and the naked eye to search continuously for marine mammals. If the shutdown zone is obscured by fog or poor lighting conditions, pile driving will not be initiated until the entire shutdown zone is visible.

Pre-Activity Monitoring

The shutdown zone will be monitored for 15 minutes prior to in-water construction/demolition activities. If a marine mammal is observed in or approaching the shutdown zone, the activity shall be delayed until the animal(s) leaves the shutdown zone. Activity would resume only after the observer has determined, through re-sighting or by waiting 15 minutes that the animal(s) has moved outside the shutdown zone. The observer(s) will notify the monitoring coordinator/construction foreman / point of contact (POC) when construction activities can commence.

Activity Monitoring

The shutdown zone will always be a minimum of 15 m (50 ft.) to prevent injury from physical interaction of protected species with construction equipment. For impact pile driving, some projects will have shutdown zones that exceed 15 m based on modeling of acoustic impacts to bottlenose dolphins. These zones are shown in Table 11-1.

If a marine mammal approaches or enters a shutdown zone during any in-water work, activity will be halted and delayed until either the animal has voluntarily left and been visually confirmed beyond the shutdown zone or 15 minutes have passed without re-detection of the animal.

Post-Activity Monitoring

Monitoring of the shutdown zone will continue for 30 minutes following the completion of the activity.

Data Collection

The following information will be collected on sighting forms used by observers:

- Date and time that pile driving or removal begins or ends
- Construction activities occurring during each observation period
- Weather parameters identified in the acoustic monitoring (e.g., wind, temperature, percent cloud cover, and visibility)
- Tide and sea state

If a protected species approaches or enters the shutdown zone, the following information will be recorded once shutdown procedures have been implemented:

- Species, numbers, and if possible sex and age class of the species
- Behavior patterns observed, including bearing and direction of travel
- Location of the observer and distance from the animal(s) to the observer

If possible, photographs of the animal(s) will be taken and forwarded to the Naval Facilities Engineering Command Southeast Environmental point of contact.

Data collection forms shall be furnished to the Environmental point of contact within a mutually agreeable timeframe.

Interagency Notification

If the contractors encounter a marine mammal that is injured, sick, or dead, the installation natural resources manager shall be notified immediately. The Navy will in turn notify the appropriate regulatory agencies.

The Navy will provide the regulatory agencies with information as requested, such as the species or description of the animal(s), the condition of the animal (including carcass condition if the animal is dead), location, the date and time of first discovery and observed behaviors (if alive).

In preservation of biological materials from a dead animal, the construction observer / compliance monitor has the first responsibility to ensure that evidence associated with the specimen is not unnecessarily disturbed. Construction observers / compliance monitors shall not handle dead animals.

Reporting

Monitoring reports will be provided to NMFS in accordance with permit requirements and timelines.

12 MINIMIZATION OF ADVERSE IMPACTS ON SUBSISTENCE USE

Where the proposed activity would take place in or near a traditional Arctic subsistence hunting area and/or may affect the availability of a species or stock of marine mammal for Arctic subsistence uses, the applicant must submit either a plan of cooperation or information that identifies what measures have been taken and/or will be taken to minimize any adverse effects on the availability of marine mammals for subsistence uses. A plan must include the following:

(i) A statement that the applicant has notified and provided the affected subsistence community with a draft plan of cooperation;

(ii) A schedule for meeting with the affected subsistence communities to discuss proposed activities and to resolve potential conflicts regarding any aspects of either the operation or the plan of cooperation;

(iii) A description of what measures the applicant has taken an/or will take to ensure that proposed activities will not interfere with subsistence whaling or sealing; and

(iv) What plans the applicant has to continue to meet with the affected communities, both prior to and while conducting activity, to resolve conflicts and to notify the communities of any changes in the operation.

As detailed in Chapter 8, no impacts on the availability of species or stocks for subsistence use are considered. Therefore, no minimization efforts are applicable.

13 MONITORING AND REPORTING EFFORTS

The suggested means of accomplishing the necessary monitoring and reporting that will result in increased knowledge of the species, the level of taking or impacts on populations of marine mammals that are expected to be present while conducting activities and suggested means of minimizing burdens by coordinating such reporting requirements with other schemes already applicable to persons conducting such activity. Monitoring plans should include a description of the survey techniques that would be used to determine the movement and activity of marine mammals near the activity site(s) including migration and other habitat uses, such as feeding.

The Navy is committed to demonstrating environmental stewardship while executing its National Defense Mission and complying with the suite of Federal environmental laws and regulations. As a complement to the Navy's commitment to avoiding and reducing impacts of the Proposed Action through mitigation (Chapter 11, Means of Effecting the Least Practicable Adverse Impacts), the Navy will implement monitoring efforts under the existing Integrated Comprehensive Monitoring Program. Taken together, mitigation and monitoring comprise the Navy's integrated approach for reducing environmental impacts from the Proposed Action. The Navy's overall monitoring approach will seek to leverage and build on existing research efforts whenever possible.

13.1 INTEGRATED COMPREHENSIVE MONITORING PROGRAM TOP-LEVEL GOALS

The Integrated Comprehensive Monitoring Program is intended to coordinate monitoring efforts across all regions where the Navy trains and tests and to allocate the most appropriate level and type of effort for each range complex (U. S. Department of the Navy 2010). Originally, the Navy monitoring program was composed of a collection of "range-specific" monitoring plans, each developed individually as part of Marine Mammal Protection Act and Endangered Species Act compliance processes as environmental documentation was completed. These individual plans established specific monitoring requirements for each range complex and were collectively intended to address the Integrated Comprehensive Monitoring Program top-level goals.

A 2010 Navy-sponsored monitoring meeting in Arlington, Virginia, initiated a process to critically evaluate the Navy monitoring plans and begin development of revisions and updates to both the region-specific plans as well as the Integrated Comprehensive Monitoring Program. Discussions at that meeting as well as the following Navy and NMFS annual adaptive management meeting established a way ahead for continued refinement of the Navy's monitoring program. This process included establishing a Scientific Advisory Group of leading marine mammal scientists with the initial task of developing recommendations that would serve as the basis for a Strategic Planning Process for Navy monitoring. The Strategic Plan is intended to be a primary component of the Integrated Comprehensive Monitoring Program and provide a "vision" for Navy monitoring across geographic regions - serving as guidance for determining how to most efficiently and effectively invest the marine species monitoring resources to address Integrated Comprehensive Monitoring Program top-level goals and satisfy MMPA Letter of Authorization regulatory requirements.

The objective of the Strategic Planning Process is to continue the evolution of Navy marine species monitoring towards a single integrated program, incorporating Scientific Advisory Group recommendations, and establishing a more transparent framework for soliciting, evaluation, and implementing monitoring work across the range complexes and testing ranges. The Strategic Planning Process must consider a range of factors in addition to the scientific recommendations including logistic, operational, and funding considerations and will be revised regularly as part of the annual adaptive management process.

Details on the Navy's marine species monitoring program including the ICMP and Strategic Planning Process can be found on the program's web portal –

www.navymarinespeciesmonitoring.us.

14 RESEARCH EFFORTS

Suggested means of learning of, encouraging, and coordinating research opportunities, plans, and activities relating to reducing such incidental taking and evaluating its effects.

At this time the Navy does not anticipate any specific research conducted in conjunction with the Project.

The Navy strives to be a world leader in marine species research and has provided more than $100 million over the past five years to universities, research institutions, federal laboratories, private companies, and independent researchers around the world to increase the understanding of marine species physiology and behavior with several projects ongoing in Washington.

The Navy sponsors 70 percent of all U.S. research concerning the effects of human-generated sound on marine mammals and 50 percent of such research conducted worldwide. Major topics of Navy-supported research include the following:

- Gaining a better understanding of marine species distribution and important habitat areas
- Developing methods to detect and monitor marine species before and during training
- Understanding the effects of sound on marine mammals
- Developing tools to model and estimate potential effects of sound

The Navy has sponsored several workshops to evaluate the current state of knowledge and potential for future acoustic monitoring of marine mammals. The workshops brought together acoustic experts and marine biologists from the Navy and outside research organizations to present data and information on current acoustic monitoring research efforts and to evaluate the potential for incorporating similar technology and methods into Navy activities. The Navy supports research efforts on acoustic monitoring and will continue to investigate the feasibility of passive acoustics as a potential monitoring tool. Overall, the Navy will continue to research and contribute to university/external research to improve the state of the science regarding marine species biology and acoustic effects. These efforts include monitoring programs, data sharing with NMFS from research and development efforts, and future research as previously described.

15 LITERATURE CITED

Acentech. (2015). Underwater Noise Measurement Report – P-636 WRA Land/Water Interface at SUBASE Kings Bay, transmittal 64. Submitted to NAVFAC PWD at SUBASE Kings Bay on March 20, 2015.

Acevedo-Gutiérrez, A. and S.C. Stienessen. (2004). Bottlenose dolphins (*Tursiops truncatus*) increase number of whistles when feeding. *Aquatic Mammals 30*(3):357-362.

Au, W.W.L. (1993). The sonar of dolphins. New York, New York: Springer-Verlag.

Baron, S. (2006). Personal communication via email between Dr. Susan Baron, National Marine Fisheries Service, Southeast Fisheries Science Center, Miami, Florida, and Dr. Amy R. Scholik, Geo-Marine, Inc., Hampton, Virginia, 31 August.

Caldwell, D.K. and M.C. Caldwell. (1972). The world of the bottlenosed dolphin. Philadelphia, Pennsylvania: J.B. Lippincott Company.

Caldwell, M.C. and D.K. Caldwell. (1965). Individualized whistle contours in bottlenosed dolphins (*Tursiops truncatus). Nature 207*:434-435.

California Department of Transportation. (2012). Technical Guidance for Assessment and Mitigation of the Hydroacoustic Effects of Pile Driving on Fish, Appendix 1: Compendium of Pile Driving Sound Data. Prepared by: ICF Jones & Stokes and Illingworth & Rodkin, Inc. February 2009.

Blackwell, S. B., Greene Jr, C. R., & Richardson, W. J. (2004). Drilling and operational sounds from an oil production island in the ice-covered Beaufort Sea. *The Journal of the Acoustical Society of America*, *116*(5), 3199-3211.

Cook, M.L.H., L.S. Sayigh, J.E. Blum, and R.S. Wells. (2004). Signature-whistle production in undisturbed free-ranging bottlenose dolphins (*Tursiops truncatus). Proceedings of the Royal Society B: Biological Sciences 271*:1043-1049.

Finneran, J.J. and D.S. Houser. (2006). Comparison of in-air evoked potential and underwater behavioral hearing thresholds in four bottlenose dolphins (*Tursiops truncatus*). *Journal of the Acoustical Society of America 119*(5):3181-3192.

Finneran, J., R. Dear, D.A. Carder, and S.H. Ridgway. (2003). Auditory and behavioral responses of California sea lions (*Zalophus californianus*) to single underwater impulses from an arc-gap transducer. *The Journal of the Acoustical Society of America*, *114*(3), 1667-1677.

Finneran, J.J., D.A. Carder, C.E. Schlundt, and S.H. Ridgway. (2005). Temporary threshold shift in bottlenose dolphins (*Tursiops truncatus*) exposed to mid-frequency tones. *The Journal of the Acoustical Society of America*, *118*(4), 2696-2705.

Gordon, J., D. Gillespie, J. Potter, A. Frantzis, M.P. Simmonds, R. Swift, and D. Thompson. (2003). A review of the effects of seismic surveys on marine mammals. *Marine Technology Society Journal*, *37*(4), 16-34.

Integrated Concepts and Research Corporation. (2009). *Marine mammal monitoring final report, 15 July 2008 through 14 July 2009: Construction and scientific marine mammal monitoring*

associated with the Port of Anchorage marine terminal redevelopment project. United States Department of Transportation Maritime Administration, Port of Anchorage.

Janik, V.M. (2000). Food-related bray calls in wild bottlenose dolphins *(Tursiops truncatus). Proceedings of the Royal Society B: Biological Sciences 267*:923-927.

Janik, V.M., L.S. Sayigh, and R.S. Wells. (2006). Signature whistle shape conveys identity information to bottlenose dolphins. *Proceedings of the National Academy of Sciences of the United States of America 103*(21):8293-8297.

Jones, G.J. and L.S. Sayigh. (2002). Geographic variation in rates of vocal production of free-ranging bottlenose dolphins. *Marine Mammal Science 18*(2):374-393.

Kastak, D., R.J. Schusterman, B.L. Southall, and C.J. Reichmuth. (1999). Underwater temporary threshold shift induced by octave-band noise in three species of pinniped. *The Journal of the Acoustical Society of America*, *106*(2), 1142-48.

Kerr, K.A., R.H. Defran, and G.S. Campbell. (2005). Bottlenose dolphins (*Tursiops truncatus)* in the Drowned Cayes, Belize: Group size, site fidelity and abundance. *Caribbean Journal of Science 41*(1):172-177.

Ketten, D.R. (1995). Estimates of blast injury and acoustic trauma zones for marine mammals from underwater explosions. In R. Kastelein, J. Thomas & P. Natchtigall (Eds.), *Sensory Systems of Aquatic Mammals* (pp. 391-407). The Netherlands: De Spil Publishers.

Ketten, D.R. (2000). Cetacean ears. In W. Au, A. Popper & R. Fay (Eds.), *Hearing by Whales and Dolphins* (pp. 43-108). New York, NY: Springer-Verlag.

Lesage, V., C. Barrette, M. C.S. Kingsley, and B. Sjare. (1999). The effect of vessel noise on the vocal behavior of belugas in the St. Lawrence River estuary, Canada. *Marine Mammal Science, 15*(1), 65-84

Malme, C.I., B. Wursig, J.E. Bird, and P.L. Tyack. (1988). Observations of feeding gray whale responses to controlled industrial noise exposure. In Port and Ocean Engineering Under Arctic Conditions, ed. Sackinger, W.M., M.O. Jefferies, J.L. Imm and S.D. Treacy. Vol. II. Fairbanks, AK: University of Alaska. 55-73.

Malme, C.I., P. R. Miles, C. W. Clark, P. L. Tyack, and J. E. Bird. (1984). Investigations of the potential effects of underwater noise from petroleum industry activities on migrating gray whale behavior. Phase II, January 1984 migration. Prepared by Bolt, Beranek, and Newman, Cambridge, MA. Prepared for United States Minerals Management Service, Alaska, OCS Office, Anchorage, AK.

Mate, B. R., K. A. Rossbach, S .L. Nieukirk, R. S. Wells, A. B. Irvine, M. D. Scott, and A. J. Read. (1995). Satellite-monitored movements and dive behavior of a bottlenose dolphin (*Tursiops truncatus*) in Tampa Bay, Florida. *Marine Mammal Science 11*(4):452-463.

Mead, J.G. and C.W. Potter. (1990). Natural history of bottlenose dolphins along the central Atlantic coast of the United States. Pages 165-195 in Leatherwood, S. and R.R. Reeves, eds. The bottlenose dolphin. San Diego, California: Academic Press.

Miller, G.W., R.E. Elliott, W.R. Koski, V.D. Moulton, and W.J. Richardson. (1999). Whales. In: Marine Mammal and Acoustical Monitoring of Western Geophysical's Open-Water Seismic

Program in the Alaskan Beaufort Sea, 1998, LGL and Greeneridge, eds. LGL Report TA 2230-3. King City, Ont., Canada: LGL Ecological Research Associates, Inc., 109 pp.

Morton, A.B. and H.K. Symonds. (2002). Displacement of *Orcinus orca* (L.) by high amplitude sound in British Columbia, Canada. *ICES Journal of Marine Science 59*:71-80.

Nachtigall, P.E., D.W. Lemonds, and H.L. Roitblat. (2000). Psychoacoustic studies of dolphin and whale hearing. Pages 330-363 in Au, W.W.L., A.N. Popper, and R.R. Fay, Eds. Hearing by whales and dolphins. New York, New York: Springer-Verlag.

National Marine Fisheries Service. (2009). Stock Assessment Report - Bottlenose Dolphin (*Tursiops truncatus*) Jacksonville Estuarine System Stock.

National Marine Fisheries Service. (2010). Stock Assessment Report - Bottlenose Dolphin (*Tursiops truncatus truncatus*) Western North Atlantic Northern Florida Coastal Stock.

National Marine Fisheries Service. (2010a). Stock Assessment Report - Bottlenose Dolphin (*Tursiops truncatus truncatus*) Western North Atlantic Southern Migratory Coastal Stock.

National Marine Fisheries Service. (2013). Protected Resources Glossary. Retrieved from http://www.nmfs.noaa.gov/pr/glossary.htm. Accessed on 17 January 2013.

National Marine Fisheries Service. (2015). 2013-2014 Bottlenose Dolphin Unusual Mortality Event in the Mid-Atlantic. Retrieved from http://www.nmfs.noaa.gov/pr/health/mmume/midatldolphins2013.html. Accessed on 2 June 2015.

National Research Council. (2003). Ocean noise and marine mammals. Washington, DC: National Research Council Committee on Potential Impacts of Ambient Noise in the Ocean on Marine Mammals; The National Academies Press.

National Research Council. (2005). Marine Mammal Populations and Ocean Noise: Determining When Noise Causes Biologically Significant Effects. The National Academies Press, Washington, D.C.

NAVFAC. (2010). Installation Development Plan: Naval Submarine Base Kings Bay; Kings Bay, Georgia. Contract number: N62470-10-D-2020 Task Order number: 0009. September 2014.

National Oceanic and Atmospheric Administration (NOAA). 2015. Tides & Currents buoy data. Retrieved from http://tidesandcurrents.noaa.gov/physocean.html?bdate=20150701&edate=20150731&units=standard&timezone=GMT&id=8720030&interval=h&action=data . Accessed on 31 July 2015.

Nowacek, D.P. (2005). Acoustic ecology of foraging bottlenose dolphins (*Tursiops truncatus*), habitat specific use of three sound types. *Marine Mammal Science 21*(4):587-602.

Nowacek, D.P., L.H. Thorne, D.W. Johnston, and P.L. Tyack. (2007). Responses of cetaceans to anthropogenic noise. *Mammal Review. 37*(2): 81-115.

Reynolds III, J.E., R.S. Wells, and S.D. Eide. (2000). The bottlenose dolphin. Gainesville, Florida: University Press of Florida.

Richardson, W.J., G. R. Greene, Jr., C. I. Malme, and D. H. Thomson. (1995). Marine mammals and noise. San Diego, CA: Academic Press. 576 pp.

Ridgway, S.H. (2000). The auditory central nervous system. Pages 273-293 in Au, W.W.L., A.N. Popper, and R.R. Fay, Eds. Hearing by whales and dolphins. New York, New York: Springer-Verlag.

Ridgway, S.H., B.L. Scronce, and J. Kanwisher. (1969). Respiration and deep diving in the bottlenose porpoise. *Science 166*:1651-1654.

Ridgway, S.H., D.A. Carder, R.R. Smith, T. Kamolnick, C.E. Schlundt, and W.R. Elsberry, (1997). Behavioral responses and temporary shift in masked hearing threshold of bottlenose dolphins, *Tursiops truncatus*, to 1-second tones of 141 to 201 dB re 1 μPa. Technical Report 1751, Revision 1. San Diego, California: Naval Sea Systems Command.

Shane, S.H., R.S. Wells, and B. Würsig. (1986). Ecology, behavior and social organization of the bottlenose dolphin: A review. *Marine Mammal Science 2*(1):34-63.

Southall, B. L., A. E. Bowles, et al. (2007). Marine mammal noise exposure criteria: initial scientific recommendations. *Aquatic Mammals* 33(4): 411-521.

Thayer, V.G., A.J. Read, A.S. Friedlaender, D.R. Colby, A.A. Hohn, W.A. McLellan, D.A. Pabst, J.L. Dearolf, N.I. Bowles, J.R. Russell, and K.A. Rittmaster. (2003). Reproductive seasonality of western Atlantic bottlenose dolphins off North Carolina, U.S.A. *Marine Mammal Science 19*(4):617-629.

Turl, C.W. (1993). Low-frequency sound detection by a bottlenose dolphin. *Journal of the Acoustical Society of America 94*(5):3006-3008.

U.S. Department of the Navy. (2009). Determining the density of bottlenose dolphins (Tursiops truncatus) in the vicinity of Naval Submarine Base Kings Bay, Georgia. Field Survey Report. Prepared for BAE Systems by SAIC. January 2009. Report number KB024.

U.S. Department of the Navy. (2013). Joint Expeditionary Force Base Little Creek and Craney Island Hydroacoustic and Airborne Final Interim Monitoring Report. Prepared by Illingworth & Rodkin, Inc. November 2013 (Revised).

Urian, K.W., D.A. Duffield, A.J. Read, R.S. Wells, and E.D. Shell. (1996). Seasonality of reproduction in bottlenose dolphins, *Tursiops truncatus*. *Journal of Mammalogy 77*(2):394-403.

Urick, R.J. (1983). Principles of Underwater Sound. Los Altos, CA: Peninsula Publishing.

Viada, S. T., R. M. Hammer, R. Racca, D. Hannay, M. J. Thompson, B. J. Balcom, and N. W. Phillips. (2008). Review of potential impacts to sea turtles from underwater explosive removal of offshore structures. *Environmental Impact Assessment Review. 28*(4): 267-285.

Waring GT, Josephson E, Maze-Foley K, Rosel, PE, editors. 2014. U.S. Atlantic and Gulf of Mexico Marine Mammal Stock Assessments -- 2013. NOAA Tech Memo NMFS NE 228; 464 p. Available from: National Marine Fisheries Service, 166 Water Street, Woods Hole, MA 02543-1026, or online at http://nefsc.noaa.gov/publications/

WSDOT. (2005a). *Underwater Sound Levels Associated with Restoration of the Friday Harbor Ferry Terminal.* WSDOT Monitoring Report. Prepared by Jim Laughlin, May 2005.

Washington State Department of Transportation. (2007). Underwater sound levels associated with driving steel and concrete piles near the Mukilteo Ferry Terminal. March 2007.

Washington State Department of Transportation. (2012). Biological Assessment Preparation for Transportation Projects - Advanced Training Manual V. 02-2011 / 02-2012. Retrieved from http://www.wsdot.wa.gov/Environment/Biology/BA/BAguidance.htm. Accessed on 17 December 2012.

Wells, R.S., M.D. Scott, and A.B. Irvine. (1987). The social structure of free-ranging bottlenose dolphins. Pages 247-305 in Genoways, H.H., Ed. Current mammalogy. Volume 1. New York, New York: Plenum Press.

Wilson, O.B., Jr., S.N. Wolf, and F. Ingenito. (1985). Measurements of acoustic ambient noise in shallow water due to breaking surf. *The Journal of the Acoustical Society of America, 78*(1), 190-195.

Zaretsky, S.C., A. Martinez, L.P. Garrison, and E.O. Keith. (2005). Differences in acoustic signals from marine mammals in the western North Atlantic and northern Gulf of Mexico. Page 314 in Abstracts, Sixteenth Biennial Conference on the Biology of Marine Mammals. 12-16 December 2005. San Diego, California.

16 LIST OF PREPARERS

Cara Hotchkin, Marine Resources Specialist, NAVFAC Atlantic
Ph.D., 2012, Ecology, The Pennsylvania State University
B.S., Marine Biology, University of Rhode Island
B.S., Coastal and Marine Policy and Management, University of Rhode Island
Years of Experience: 3

Jonathan Crain, Marine Resources Specialist, NAVFAC Atlantic
B.S., Geography, University of Louisville
Years of Experience: 6

Jacqueline Bort, Marine Resources Specialist, NAVFAC Atlantic
M.Phil, Human Ecology, College of the Atlantic
B.S., Marine Biology, University of North Carolina Wilmington
Years of Experience: 3